

# Berkley

A community you can LIVE in!

Berkley is a small close-knit city that celebrates not only the warmth of its friendly charm but also the benefits of its close proximity to larger cities. Located just 30 minutes outside of downtown Detroit, Berkley offers night life, quiet community living, and a diverse shopping experience with convenient access to major highways. It is known countywide for high quality municipal services such as timely and frequent street plowing during the winter and weekly leaf collection during the fall. Berkley was incorporated in 1926. Like other mature cities, its residential areas are composed of single-family detached homes along tree lined streets. Its downtown centers are located along Twelve Mile Road and Coolidge Highway with historic Woodward Avenue providing another shopping district. Berkley is a unique, thriving community. Visit Berkley and learn what we have already discovered . . . Berkley is Unique!

## Local Government

<b>Mayor</b>	
Marilyn Stephan	(248) 658-3300
<b>Manager</b>	
Jane Bais-DiSessa	(248) 658-3350
<b>Clerk</b>	
Mary Hughes	(248) 658-3300
<a href="http://www.berkleymich.org/">www.berkleymich.org/</a>	

## Private Schools

Our Lady of Lasalette

## Public School Enrollment

Does not include public school academies

School District	Year	Enrollment
Berkley	2008 - 2009	4,438
Royal Oak	2008 - 2009	5,415

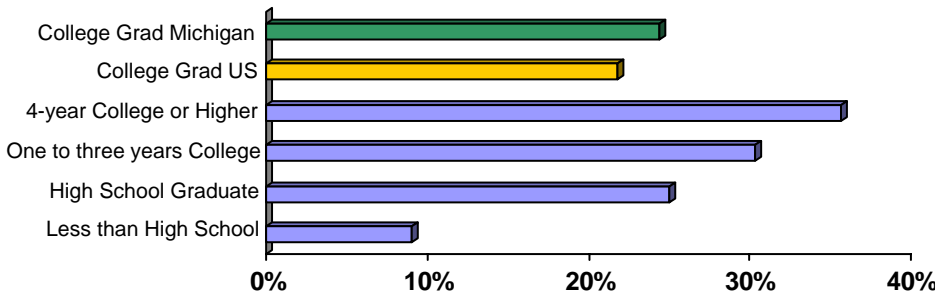
## 2009 Tax Rates

School District	Homestead	Non Homestead
Berkley	\$33.58	\$51.58
Royal Oak	\$36.72	\$52.08

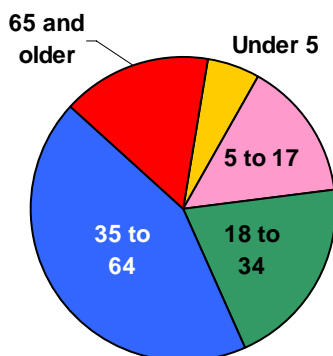
## Colleges and Universities

None

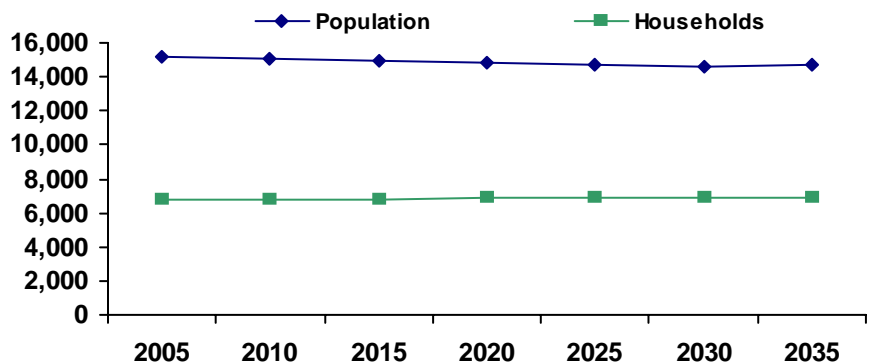
## Educational Attainment of People Over 25 Years of Age



## Population by Age



## Population and Household Growth

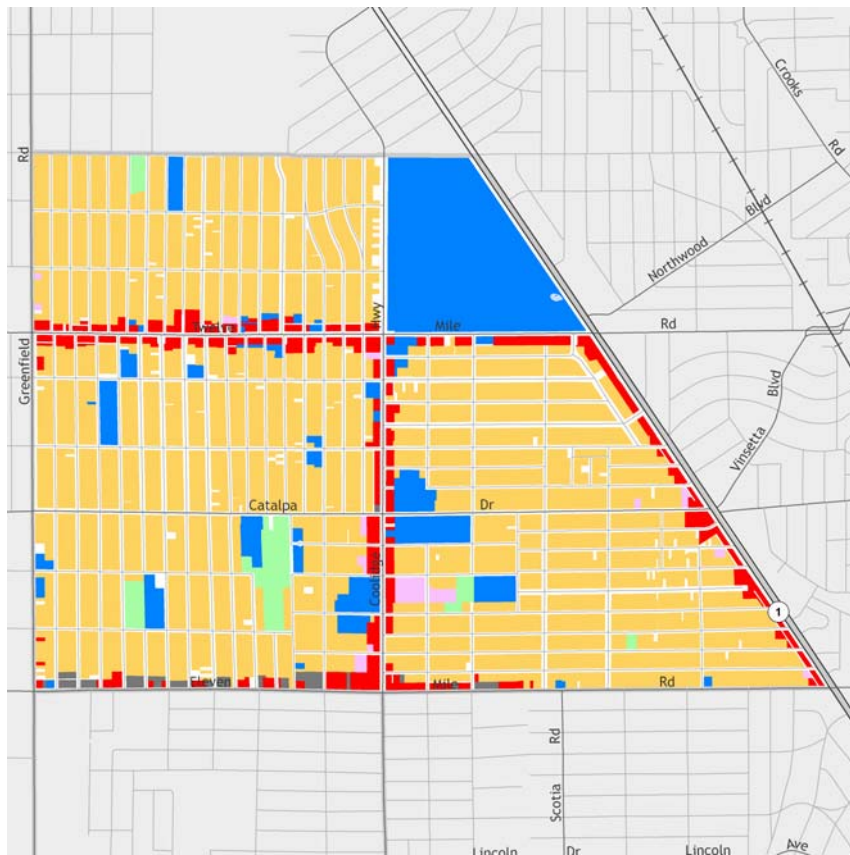


Source: U.S. Census Bureau

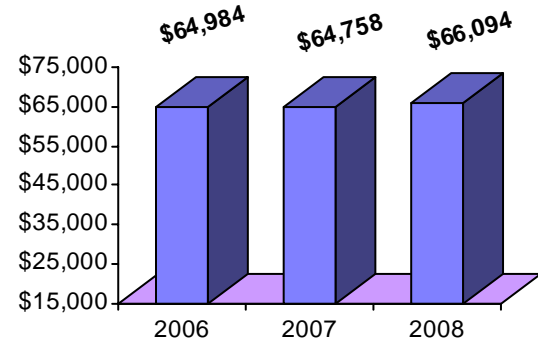
Source: SEMCOG

## Berkley

## Median Household Income



The information provided has been compiled from recorded deeds, plats, tax maps, surveys, and other public records. It is not a legally recorded map or survey and is not intended to be used as one. For more detailed land use information, go to <http://www.oakgov.com/luz>



Source: Claritas

## Housing Sales

2009 # of Sales	253
2009 Median Sales \$	\$97,000
2009 Avg DOM	106
2008 # of Sales	243
2008 Median Sale \$	\$132,500
2008 Avg DOM	106
2007 # of Sales	219
2007 Median Sale \$	\$153,500
2007 Avg DOM	102

Realcomp

## Top Employers

## Manufactured Housing

Rank	Company Name	Industry
1	Berkley School District	Primary education
2	City of Berkley	Municipal offices
3	Westborn Market	Fruit stands or markets
4	Icon Financial Group	Mortgage brokers
5	North American Interstate Inc.	Vending machines and supplies
6	Hartfield Lanes	Bowling centers
7	DSA SHW Group	Architectural services
8	Our Lady of Lasalette School	Primary education
9	Southfield Business Courier, Inc	Local trucking, without storage
10	Space Care, Inc	Business services

Year	# of Parks	# of Units
2003	0	0
2005	0	0
2007	0	0

Source: SEMCOG

