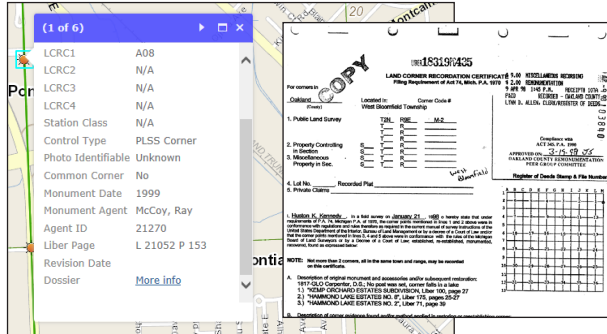
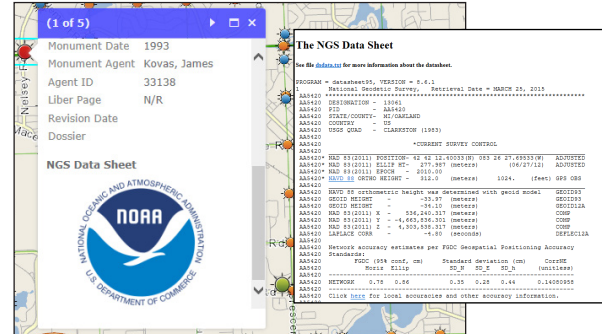


# Survey Oakland

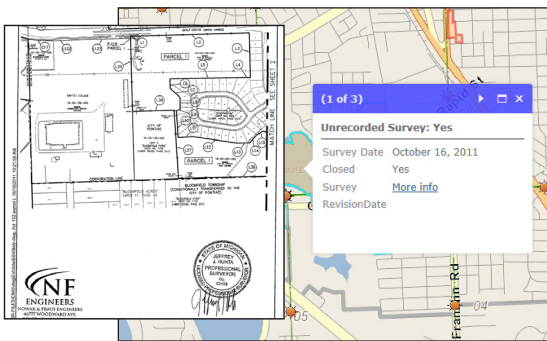
Oakland County has a way for you to save both time and money. View surveyor-specific information, including:



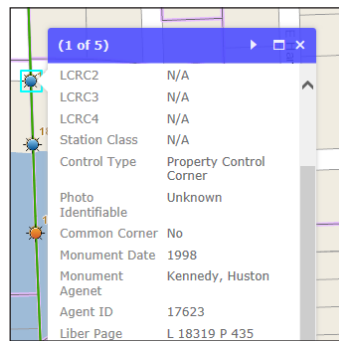
Section corners, with dossiers for peer-approved, remonumented corners



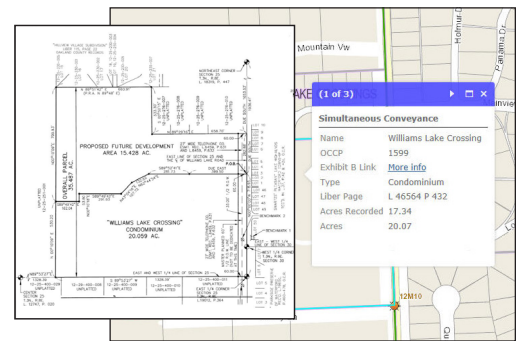
National Geodetic Survey (NGS) control, with links to the NGS data sheets



Unrecorded surveys




Property controlling corners



Scanned original survey/site plans for condos (Exhibit Bs)

## View basic map data such as:



Parcels and subdivisions



2-foot contours



PLSS townships and sections



Imagery back to 1940

Avoid last minute trips to the County by accessing Survey Oakland from your computer, laptop, or smartphone.

Annual subscriptions available to licensed surveyors and related professions for \$500. To subscribe, contact the Oakland County Service Center at 248.858.8812.

