

**O  
A  
K  
L  
A  
N  
D  
  
C  
O  
U  
N  
T  
Y**

**2011**

**EQUALIZATION  
REPORT**

L. Brooks Patterson  
County Executive



**MICHIGAN**

**L. BROOKS PATTERSON  
OAKLAND COUNTY EXECUTIVE**

**2011 EQUALIZATION  
OAKLAND COUNTY, MICHIGAN**

*Prepared By*  
**DEPARTMENT OF MANAGEMENT AND BUDGET  
LAURIE VAN PELT, Director**

**EQUALIZATION DIVISION  
DAVID HIEBER, Manager**

*Under the direction of the Finance Committee of the Board of Commissioners*

**THOMAS MIDDLETON  
Chairperson**

**SHELLEY G. TAUB  
Majority Vice Chairperson**

**DAVE WOODWARD  
Minority Vice Chairperson**

**JIM RUNESTAD**

**KATHY CRAWFORD**

**CHRISTINE LONG**

**WILLIAM DWYER**

**DAVID W. POTTS**

**TIM GREIMEL**

**NANCY L. QUARLES**

**HELAINÉ ZACK**

## TABLE OF CONTENTS

|                                                                                                                |       |
|----------------------------------------------------------------------------------------------------------------|-------|
| Recommendation as to Equalized Value from Manager of Equalization .....                                        | 1     |
| Recommended County Equalized Valuations .....                                                                  | 2     |
| Board of Commissioners Resolution .....                                                                        | 3     |
| Oakland County Board of Commissioners and District Map.....                                                    | 4-5   |
| State Equalized Value versus Taxable Value Graph.....                                                          | 6     |
| Distribution of Total Equalized and Taxable Value Chart .....                                                  | 7     |
| Distribution of Equalized Value Chart.....                                                                     | 8     |
| Distribution of Taxable Value Chart.....                                                                       | 9     |
| Comparison of Assessed and Taxable Values.....                                                                 | 10    |
| Historical Comparison of Equalized Values.....                                                                 | 11    |
| Historical Comparison of Taxable Values.....                                                                   | 12    |
| Analysis of Equalized Value County Summary .....                                                               | 13-15 |
| 2011 Distribution of Assessed, Equalized, and Taxable Value by Townships.....                                  | 16-17 |
| 2011 Distribution of Assessed, Equalized, and Taxable Value by Cities.....                                     | 18-19 |
| 2011 Analysis by Class of Real Property Values .....                                                           | 20-28 |
| 2011 Analysis by Class of Personal Property Values.....                                                        | 29-37 |
| 2011 Equalization Factors by Class .....                                                                       | 38-39 |
| Oakland County Village Information.....                                                                        | 40    |
| 2011 Analysis by Class of Real and Personal Property Valuations by Villages .....                              | 41-44 |
| 2011 Distribution of Value for Industrial Facility, Obsolete Property, Alternative<br>Energy, and Act 189..... | 45    |

April 21, 2011

Board of Commissioners  
Oakland County  
1200 N. Telegraph  
Pontiac, Mi 48341


Chairperson, Ladies and Gentlemen;

Please accept the attached report and resolution to fulfill the requirements for County Equalization. In summary, the report details changes in Equalized and Taxable values for Oakland County.

The recommended total 2011 Equalized value is \$52,453,460,343 a 9.16% decrease. The resulting Taxable value is \$50,798,540,257 a 7.78% decrease.

If you have any questions, please feel free to contact me.

Sincerely,



David M. Hieber, Manager  
Oakland County Equalization

# Certification of Recommended County Equalized Valuations by Equalization Director

This form is issued under the authority of MCL 211.148. Filing is mandatory.

TO: State Tax Commission

FROM: Equalization Director of OAKLAND County

RE: State Assessor Certification of Preparer of the required Recommended County Equalized Valuations

for OAKLAND County for year 2011.

The Recommended County Equalized Valuations for the above referenced county and year were prepared under my direct supervision and control in my role as Equalization Director.

I am certified as an assessor at the level required for the county by Michigan Compiled Laws 211.10d and the rules of the State Tax Commission.

The State Tax Commission requires a Level IV State Assessor Certification for this county.

I am certified as a Level IV State Certified Assessing Officer by the State Tax Commission.

The following are my total Recommended County Equalized Valuations for each separately equalized class of property in OAKLAND County:

|              |                       |                                  |                       |
|--------------|-----------------------|----------------------------------|-----------------------|
| Agricultural | <u>81,771,180</u>     | Timber-Cutover                   | <u>0</u>              |
| Commercial   | <u>10,795,035,520</u> | Developmental                    | <u>7,033,510</u>      |
| Industrial   | <u>1,928,636,700</u>  | Total Real Property              | <u>48,766,831,153</u> |
| Residential  | <u>35,954,354,243</u> | Personal Property                | <u>3,686,629,190</u>  |
|              |                       | Total Real and Personal Property | <u>52,453,460,343</u> |

Please mail this form to the address below within fifteen days of submission of the Recommended County Equalized Valuations to the County Board of Commissioners.

Michigan Department of Treasury  
Assessment and Certification Division  
Local Assessment Review  
P.O. Box 30790  
Lansing, Michigan 48909

|                                                                                                                           |      |
|---------------------------------------------------------------------------------------------------------------------------|------|
| Signature of Equalization Director<br> | Date |
|---------------------------------------------------------------------------------------------------------------------------|------|

**MISCELLANEOUS RESOLUTION #**

**April 21, 2011**

BY: Finance Committee, Thomas Middleton, Chairperson

**IN RE: DEPARTMENT OF MANAGEMENT & BUDGET - 2011 EQUALIZATION REPORT**

To the Oakland County Board of Commissioners

Chairperson, Ladies and Gentlemen:

WHEREAS the staff of the Equalization Division of the Department of Management & Budget has examined the assessment rolls of the several townships and cities within Oakland County to ascertain whether the real and personal property in the respective townships and cities has been equally and uniformly assessed at 50% of true cash value; and

WHEREAS the Finance Committee in accordance with Rule XI.A (7) of the Board of Commissioners adopted on January 5, 2011, has reviewed the findings and recommendations of the Equalization Manager, acting as the Equalization Director, and conducted hearings to provide for local intervention into the equalization process; and

WHEREAS based on its findings, the Manager of the Equalization Division has presented to the Finance Committee the recommended 2011 equalization value which adds to or deducts from the valuation of the property in the several townships and cities an amount as, in its judgment, will produce a sum which represents the true cash value thereof; and

WHEREAS the Equalization Factors listed on the attached report are the results of the foregoing process and are for information purposes only.

NOW THEREFORE BE IT RESOLVED that the Oakland County Board of Commissioners adopts the 2011 equalization and authorizes its certification by the Chairperson of the Board and further that it be entered on the County records and delivered to the appropriate official of the proper township or city.

Chairperson, on behalf on the Finance Committee, I move the adoption of the foregoing resolution.

FINANCE COMMITTEE

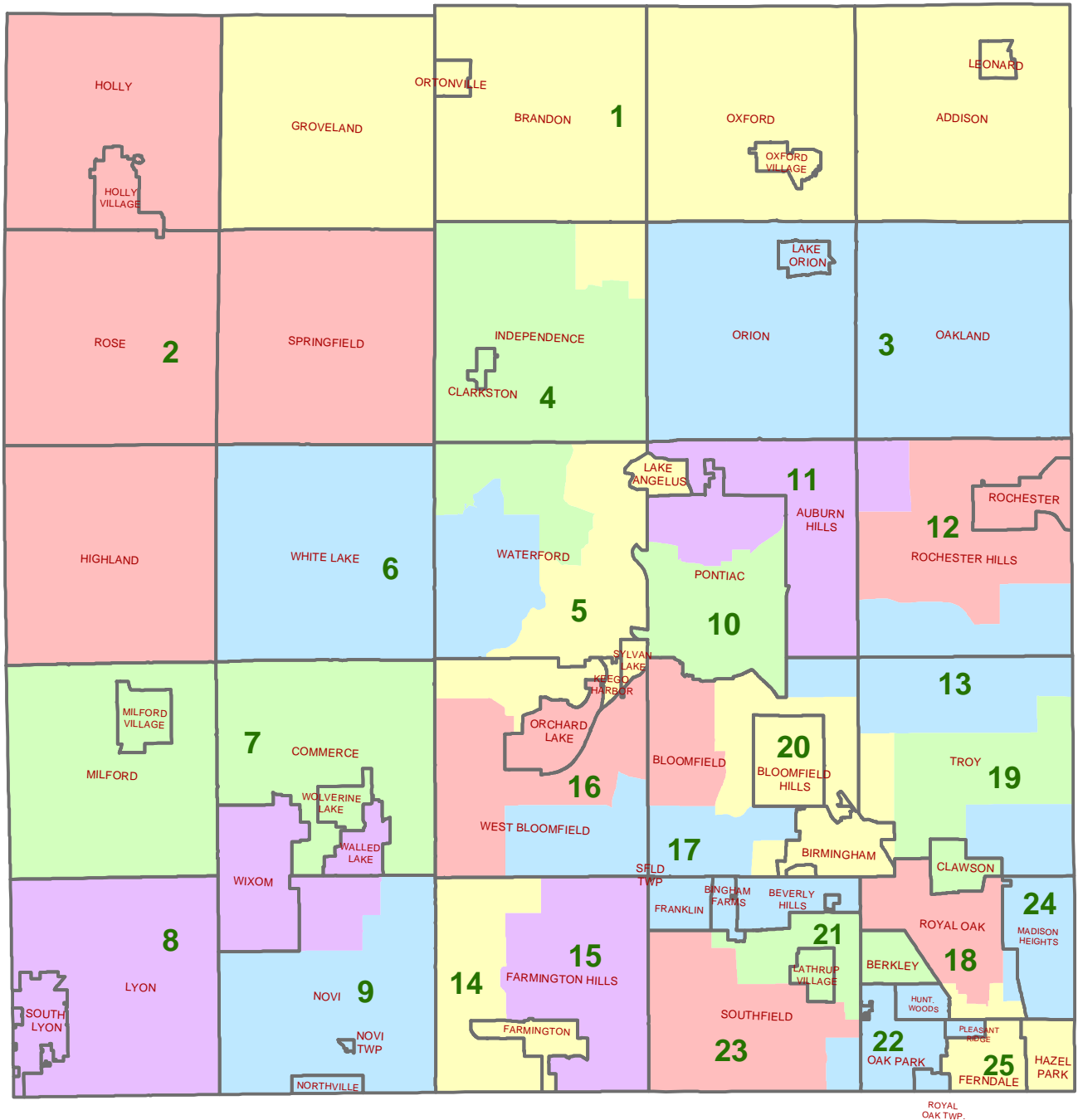
---

## OAKLAND COUNTY BOARD OF COMMISSIONERS

|              |                     |
|--------------|---------------------|
| District 1:  | Beth Nuccio         |
| District 2:  | Robert Hoffman      |
| District 3:  | Michael J. Gingell  |
| District 4:  | Thomas Middleton*   |
| District 5:  | John A. Scott       |
| District 6:  | Jim Runestad*       |
| District 7:  | Christine Long*     |
| District 8:  | Philip J. Weipert   |
| District 9:  | Kathy Crawford*     |
| District 10: | Mattie M. Hatchett  |
| District 11: | Tim Greimel*        |
| District 12: | Jeff Matis          |
| District 13: | Robert Gosselin     |
| District 14: | William Dwyer*      |
| District 15: | Jim Nash            |
| District 16: | Shelley G. Taub*    |
| District 17: | Marcia Gershenson   |
| District 18: | Dave Woodward*      |
| District 19: | Mike Bosnic         |
| District 20: | David W. Potts*     |
| District 21: | Janet Jackson       |
| District 22: | Helaine Zack*       |
| District 23: | Nancy L. Quarles*   |
| District 24: | Gary R. McGillivray |
| District 25: | Craig Covey         |

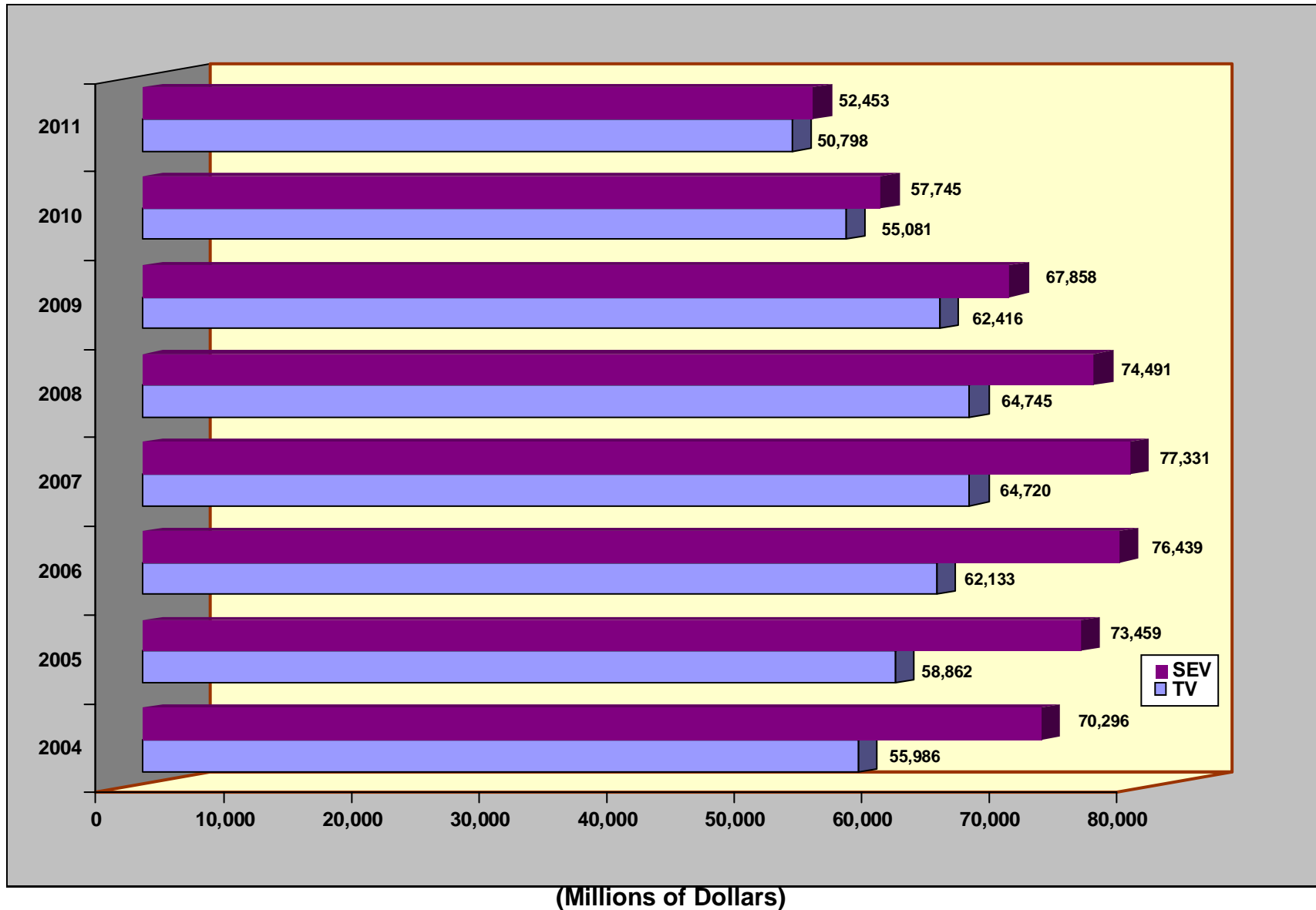
\*Finance Committee Members

# Oakland County Board of Commissioners Districts

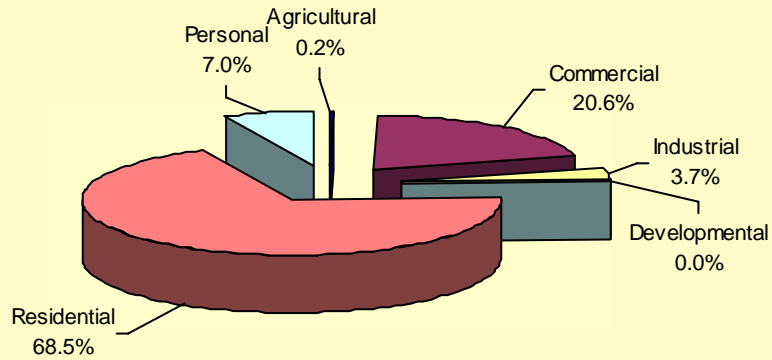




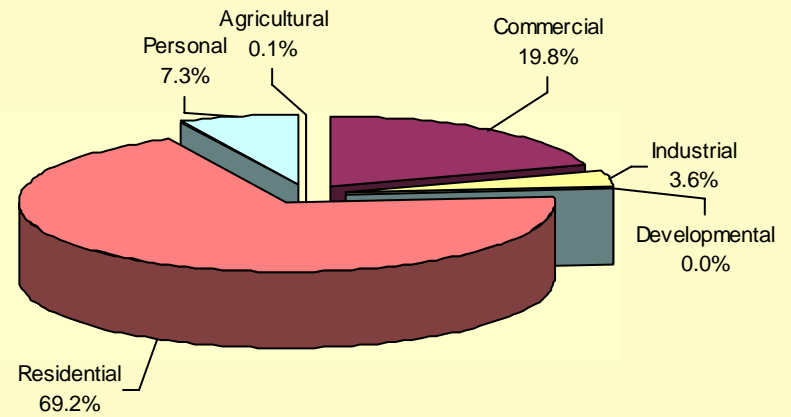
**2011 STATE EQUALIZED VALUES VS. TAXABLE VALUES**



**2011 TOTAL STATE EQUALIZED VALUE**  
**52,453,460,343**



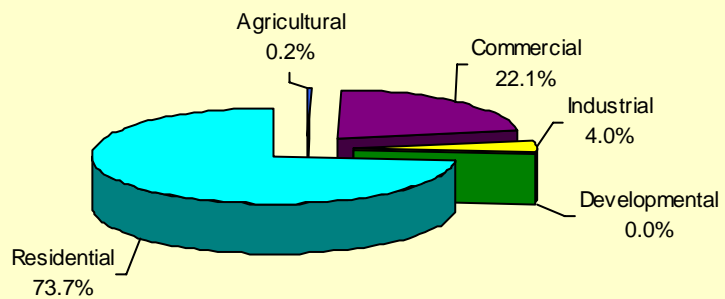
**2011 TOTAL TAXABLE VALUE**  
**50,798,540,257**





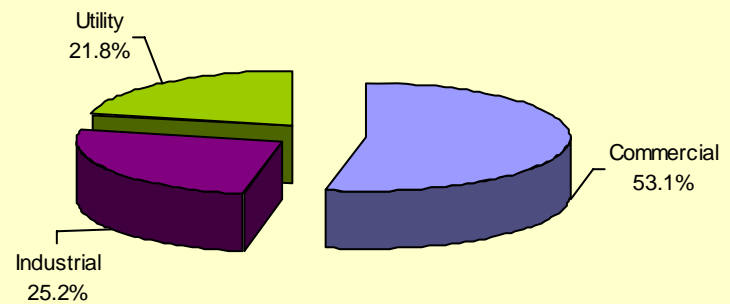
### 2011 REAL PROPERTY STATE EQUALIZED VALUE

48,766,831,153 92.97%



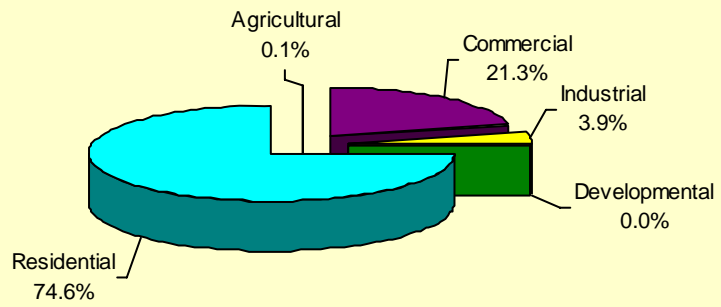
### 2011 PERSONAL PROPERTY STATE EQUALIZED VALUE

3,686,629,190 7.03%



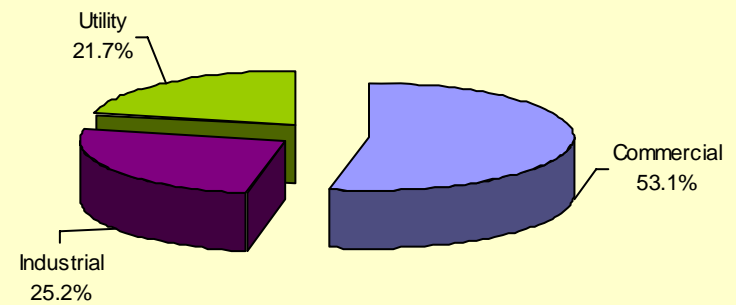
**2011 REAL PROPERTY TAXABLE VALUE**

**47,113,715,697 92.7%**



**2011 PERSONAL PROPERTY TAXABLE VALUE**

**3,684,824,560 7.3%**



**2011 OAKLAND COUNTY EQUALIZATION  
COMPARISON OF ASSESSED AND TAXABLE VALUES**

| <b>TOWNSHIPS</b>       | <b>2010<br/>ASSESSED</b> | <b>2011<br/>ASSESSED</b> | <b>%<br/>CHANGE<br/>ASSESSED</b> | <b>2010<br/>TAXABLE</b> | <b>2011<br/>TAXABLE</b> | <b>%<br/>CHANGE<br/>TAXABLE</b> |
|------------------------|--------------------------|--------------------------|----------------------------------|-------------------------|-------------------------|---------------------------------|
| ADDISON                | 342,167,221              | 316,216,025              | -7.58%                           | 298,640,680             | 282,716,685             | -5.33%                          |
| BLOOMFIELD             | 3,485,076,600            | 3,226,628,090            | -7.42%                           | 3,404,549,680           | 3,155,385,640           | -7.32%                          |
| BRANDON                | 479,986,190              | 442,462,130              | -7.82%                           | 452,110,986             | 424,454,784             | -6.12%                          |
| COMMERCE               | 1,882,803,010            | 1,777,125,880            | -5.61%                           | 1,794,368,630           | 1,725,505,830           | -3.84%                          |
| GROVELAND              | 212,760,650              | 189,509,480              | -10.93%                          | 197,211,140             | 180,355,380             | -8.55%                          |
| HIGHLAND               | 759,343,130              | 692,049,720              | -8.86%                           | 721,540,430             | 671,994,680             | -6.87%                          |
| HOLLY                  | 307,529,400              | 282,446,220              | -8.16%                           | 278,077,710             | 263,288,770             | -5.32%                          |
| INDEPENDENCE           | 1,529,981,400            | 1,401,527,400            | -8.40%                           | 1,443,197,370           | 1,347,076,810           | -6.66%                          |
| LYON                   | 854,684,200              | 795,782,970              | -6.89%                           | 739,210,940             | 719,037,860             | -2.73%                          |
| MILFORD                | 889,836,850              | 827,413,930              | -7.02%                           | 842,553,190             | 796,857,500             | -5.42%                          |
| NOVI                   | 8,859,420                | 7,939,560                | -10.38%                          | 8,838,280               | 7,938,700               | -10.18%                         |
| OAKLAND                | 1,077,061,240            | 1,046,538,500            | -2.83%                           | 1,033,519,580           | 1,005,460,280           | -2.71%                          |
| ORION                  | 1,536,643,330            | 1,391,595,360            | -9.44%                           | 1,498,867,900           | 1,357,920,290           | -9.40%                          |
| OXFORD                 | 790,063,570              | 748,462,810              | -5.27%                           | 723,477,370             | 700,567,930             | -3.17%                          |
| ROSE                   | 249,977,469              | 233,755,720              | -6.49%                           | 223,090,224             | 215,053,253             | -3.60%                          |
| ROYAL OAK              | 49,977,050               | 43,412,240               | -13.14%                          | 42,280,370              | 40,399,890              | -4.45%                          |
| SOUTHFIELD             | 1,037,083,550            | 945,000,590              | -8.88%                           | 984,083,330             | 917,977,190             | -6.72%                          |
| SPRINGFIELD            | 609,103,700              | 570,659,300              | -6.31%                           | 583,980,020             | 557,066,240             | -4.61%                          |
| WATERFORD              | 2,356,726,670            | 2,050,367,380            | -13.00%                          | 2,260,548,870           | 1,996,102,460           | -11.70%                         |
| WEST BLOOMFIELD        | 3,507,563,250            | 3,231,581,250            | -7.87%                           | 3,421,492,960           | 3,170,642,650           | -7.33%                          |
| WHITE LAKE             | 1,069,591,370            | 994,491,510              | -7.02%                           | 1,032,589,270           | 965,422,440             | -6.50%                          |
| <b>TOTAL TOWNSHIPS</b> | <b>23,036,819,270</b>    | <b>21,214,966,065</b>    | <b>-7.91%</b>                    | <b>21,984,228,930</b>   | <b>20,501,225,262</b>   | <b>-6.75%</b>                   |
| <b>CITIES</b>          |                          |                          |                                  |                         |                         |                                 |
| AUBURN HILLS           | 2,032,385,020            | 1,831,323,580            | -9.89%                           | 1,964,450,450           | 1,800,495,220           | -8.35%                          |
| BERKLEY                | 524,003,230              | 480,072,565              | -8.38%                           | 488,650,310             | 465,101,570             | -4.82%                          |
| BIRMINGHAM             | 2,088,267,900            | 1,897,780,290            | -9.12%                           | 1,878,120,360           | 1,786,600,280           | -4.87%                          |
| BLOOMFIELD HILLS       | 860,927,490              | 767,677,860              | -10.83%                          | 807,342,590             | 742,004,490             | -8.09%                          |
| CLARKSTON VILLAGE      | 47,261,000               | 43,719,250               | -7.49%                           | 44,143,080              | 42,159,670              | -4.49%                          |
| CLAWSON                | 370,803,040              | 333,650,980              | -10.02%                          | 359,873,780             | 328,546,220             | -8.71%                          |
| FARMINGTON             | 351,656,180              | 319,681,390              | -9.09%                           | 350,052,990             | 319,276,670             | -8.79%                          |
| FARMINGTON HILLS       | 3,685,790,690            | 3,314,116,800            | -10.08%                          | 3,619,696,470           | 3,283,783,240           | -9.28%                          |
| FENTON                 | 224,800                  | 205,100                  | -8.76%                           | 129,790                 | 111,680                 | -13.95%                         |
| FERNDALE               | 683,950,950              | 600,559,540              | -12.19%                          | 598,997,910             | 555,831,670             | -7.21%                          |
| HAZEL PARK             | 291,211,030              | 233,002,700              | -19.99%                          | 276,987,130             | 227,844,310             | -17.74%                         |
| HUNTINGTON WOODS       | 340,021,750              | 309,885,060              | -8.86%                           | 306,037,730             | 294,190,790             | -3.87%                          |
| KEEGO HARBOR           | 100,782,550              | 87,238,550               | -13.44%                          | 95,465,730              | 85,080,780              | -10.88%                         |
| LAKE ANGELUS           | 80,429,170               | 74,218,940               | -7.72%                           | 65,558,680              | 64,471,400              | -1.66%                          |
| LATHRUP VILLAGE        | 137,667,380              | 130,215,620              | -5.41%                           | 135,343,960             | 128,251,910             | -5.24%                          |
| MADISON HEIGHTS        | 1,053,897,770            | 909,099,100              | -13.74%                          | 1,035,478,240           | 902,916,560             | -12.80%                         |
| NORTHVILLE             | 136,964,684              | 138,136,480              | 0.86%                            | 136,424,544             | 137,143,402             | 0.53%                           |
| NOVI                   | 3,321,184,600            | 3,063,922,590            | -7.75%                           | 3,204,568,420           | 2,979,611,480           | -7.02%                          |
| OAK PARK               | 644,199,820              | 532,026,790              | -17.41%                          | 623,819,490             | 531,456,790             | -14.81%                         |
| ORCHARD LAKE           | 355,400,300              | 339,922,740              | -4.35%                           | 343,665,340             | 334,149,220             | -2.77%                          |
| PLEASANT RIDGE         | 137,481,830              | 138,292,280              | 0.59%                            | 122,945,410             | 123,683,660             | 0.60%                           |
| PONTIAC                | 1,339,878,320            | 980,172,850              | -26.85%                          | 1,177,478,710           | 907,996,950             | -22.89%                         |
| ROCHESTER              | 703,311,890              | 652,438,240              | -7.23%                           | 672,038,980             | 635,038,600             | -5.51%                          |
| ROCHESTER HILLS        | 3,238,195,190            | 3,020,846,313            | -6.71%                           | 3,194,661,270           | 2,993,315,163           | -6.30%                          |
| ROYAL OAK              | 2,462,441,170            | 2,335,410,970            | -5.16%                           | 2,262,668,360           | 2,208,251,030           | -2.41%                          |
| SOUTHFIELD             | 3,296,257,630            | 2,859,323,490            | -13.26%                          | 3,105,202,030           | 2,695,302,360           | -13.20%                         |
| SOUTH LYON             | 344,381,090              | 320,986,870              | -6.79%                           | 329,601,120             | 311,296,730             | -5.55%                          |
| SYLVAN LAKE            | 101,057,010              | 86,037,740               | -14.86%                          | 94,064,460              | 83,534,930              | -11.19%                         |
| TROY                   | 4,988,518,313            | 4,540,412,680            | -8.98%                           | 4,843,613,012           | 4,448,750,160           | -8.15%                          |
| WALLED LAKE            | 225,236,230              | 198,630,710              | -11.81%                          | 211,637,430             | 190,840,380             | -9.83%                          |
| WIXOM                  | 764,469,210              | 699,486,210              | -8.50%                           | 748,760,880             | 690,277,680             | -7.81%                          |
| <b>TOTAL CITIES</b>    | <b>34,708,257,237</b>    | <b>31,238,494,278</b>    | <b>-10.00%</b>                   | <b>33,097,478,656</b>   | <b>30,297,314,995</b>   | <b>-8.46%</b>                   |
| <b>TOTAL COUNTY</b>    | <b>57,745,076,507</b>    | <b>52,453,460,343</b>    | <b>-9.16%</b>                    | <b>55,081,707,586</b>   | <b>50,798,540,257</b>   | <b>-7.78%</b>                   |

**OAKLAND COUNTY 2011  
COMPARISON OF EQUALIZED VALUES**

|                       | 2001                  | 2006                  | 2010                  | 2011                  | 1 YR          | 5 YR           | 10 YR          |
|-----------------------|-----------------------|-----------------------|-----------------------|-----------------------|---------------|----------------|----------------|
| AGRICULTURAL          | 151,716,860           | 144,357,345           | 92,433,090            | 81,771,180            | -11.53%       | -43.36%        | -46.10%        |
| COMMERCIAL            | 9,638,252,705         | 12,704,731,140        | 11,340,401,927        | 10,795,035,520        | -4.81%        | -15.03%        | 12.00%         |
| INDUSTRIAL            | 3,367,641,990         | 4,491,747,190         | 3,478,234,330         | 1,928,636,700         | -44.55%       | -57.06%        | -42.73%        |
| RESIDENTIAL           | 39,403,105,948        | 54,926,992,118        | 39,060,923,207        | 35,954,354,243        | -7.95%        | -34.54%        | -8.75%         |
| TIMBER CUTOVER        | 0                     | 0                     | 0                     | 0                     |               |                |                |
| DEVELOPMENTAL         | 241,351,560           | 23,501,580            | 7,524,470             | 7,033,510             | -6.52%        | -70.07%        | -97.09%        |
| <b>TOTAL REAL</b>     | <b>52,802,069,063</b> | <b>72,291,329,373</b> | <b>53,979,517,024</b> | <b>48,766,831,153</b> | <b>-9.66%</b> | <b>-32.54%</b> | <b>-7.64%</b>  |
| <b>TOTAL PERSONAL</b> | <b>4,667,642,532</b>  | <b>4,148,396,210</b>  | <b>3,765,559,483</b>  | <b>3,686,629,190</b>  | <b>-2.10%</b> | <b>-11.13%</b> | <b>-21.02%</b> |
| <b>GRAND TOTAL</b>    | <b>57,469,711,595</b> | <b>76,439,725,583</b> | <b>57,745,076,507</b> | <b>52,453,460,343</b> | <b>-9.16%</b> | <b>-31.38%</b> | <b>-8.73%</b>  |

**OAKLAND COUNTY 2011  
COMPARISON OF TAXABLE VALUES**

|                | 2001           | 2006           | 2010           | 2011           | 1 YR    | 5 YR    | 10 YR   |
|----------------|----------------|----------------|----------------|----------------|---------|---------|---------|
| AGRICULTURAL   | 89,222,460     | 54,987,428     | 45,767,390     | 45,702,540     | -0.14%  | -16.89% | -48.78% |
| COMMERCIAL     | 7,964,898,466  | 9,959,236,636  | 10,147,353,481 | 10,054,370,362 | -0.92%  | 0.96%   | 26.23%  |
| INDUSTRIAL     | 2,803,602,553  | 3,710,576,990  | 3,262,351,447  | 1,842,489,880  | -43.52% | -50.34% | -34.28% |
| RESIDENTIAL    | 31,986,147,909 | 44,249,526,081 | 37,857,819,565 | 35,166,132,285 | -7.11%  | -20.53% | 9.94%   |
| TIMBER CUTOVER |                |                |                |                |         |         |         |
| DEVELOPMENTAL  | 147,029,338    | 11,825,630     | 5,006,130      | 5,020,630      | 0.29%   | -57.54% | -96.59% |
| TOTAL REAL     | 42,990,900,726 | 57,986,152,765 | 51,318,298,013 | 47,113,715,697 | -8.19%  | -18.75% | 9.59%   |
| TOTAL PERSONAL | 4,665,829,152  | 4,147,262,470  | 3,763,409,573  | 3,684,824,560  | -2.09%  | -11.15% | -21.03% |
| GRAND TOTAL    | 47,656,729,878 | 62,133,415,235 | 55,081,707,586 | 50,798,540,257 | -7.78%  | -18.24% | 6.59%   |

| STATE TAX COMMISSION<br>OAKLAND COUNTY |                     | ANALYSIS FOR EQUALIZED VALUE<br>COUNTY SUMMARY |                 | S.T.C L- 4023<br>YEAR 2011 |
|----------------------------------------|---------------------|------------------------------------------------|-----------------|----------------------------|
| REAL PROPERTY                          |                     | ASSESSED VALUE                                 | TRUE CASH VALUE | TAXABLE VALUE              |
| 100                                    |                     |                                                |                 |                            |
| 101                                    | AGRICULTURAL        | 92,433,090                                     | 166,123,026     |                            |
| 102                                    | LOSS                | 1,847,640                                      | 3,400,798       |                            |
| 103                                    |                     | 90,585,450                                     | 162,722,228     |                            |
| 104                                    | ADJUSTMENT          | (9,790,710)                                    |                 |                            |
| 105                                    |                     | 80,794,740                                     | 162,722,228     |                            |
| 106                                    | NEW                 | 976,440                                        | 1,962,179       |                            |
| 107                                    |                     |                                                |                 |                            |
| 108                                    | TOTAL AGRICULTURAL  | 81,771,180                                     | 164,684,407     | 45,702,540                 |
| 200                                    |                     |                                                |                 |                            |
| 201                                    | COMMERCIAL          | 11,340,401,927                                 | 19,873,285,106  |                            |
| 202                                    | LOSS                | 147,049,222                                    | 258,278,477     |                            |
| 203                                    |                     | 11,193,352,705                                 | 19,615,006,629  |                            |
| 204                                    | ADJUSTMENT          | (1,454,615,300)                                |                 |                            |
| 205                                    |                     | 9,738,737,405                                  | 19,615,006,629  |                            |
| 206                                    | NEW                 | 1,056,298,115                                  | 2,129,455,125   |                            |
| 207                                    |                     |                                                |                 |                            |
| 208                                    | TOTAL COMMERCIAL    | 10,795,035,520                                 | 21,744,461,754  | 10,054,370,362             |
| 300                                    |                     |                                                |                 |                            |
| 301                                    | INDUSTRIAL          | 3,478,234,330                                  | 5,890,824,202   |                            |
| 302                                    | LOSS                | 1,257,046,010                                  | 2,134,678,035   |                            |
| 303                                    |                     | 2,221,188,320                                  | 3,756,146,167   |                            |
| 304                                    | ADJUSTMENT          | (356,538,740)                                  |                 |                            |
| 305                                    |                     | 1,864,649,580                                  | 3,756,146,167   |                            |
| 306                                    | NEW                 | 63,987,120                                     | 128,888,220     |                            |
| 307                                    |                     |                                                |                 |                            |
| 308                                    | TOTAL INDUSTRIAL    | 1,928,636,700                                  | 3,885,034,387   | 1,842,489,880              |
| 400                                    |                     |                                                |                 |                            |
| 401                                    | RESIDENTIAL         | 39,060,923,207                                 | 72,273,286,713  |                            |
| 402                                    | LOSS                | 98,854,628                                     | 180,689,703     |                            |
| 403                                    |                     | 38,962,068,579                                 | 72,092,597,010  |                            |
| 404                                    | ADJUSTMENT          | (3,195,600,321)                                |                 |                            |
| 405                                    |                     | 35,766,468,258                                 | 72,092,597,010  |                            |
| 406                                    | NEW                 | 187,885,985                                    | 378,465,084     |                            |
| 407                                    |                     |                                                |                 |                            |
| 408                                    | TOTAL RESIDENTIAL   | 35,954,354,243                                 | 72,471,062,094  | 35,166,132,285             |
| 500                                    |                     |                                                |                 |                            |
| 501                                    | TIMBER CUT-OVER     |                                                |                 |                            |
| 507                                    |                     | 0                                              | 0               | 0                          |
| 600                                    |                     |                                                |                 |                            |
| 601                                    | DEVELOPMENTAL       | 7,524,470                                      | 14,096,047      |                            |
| 602                                    | LOSS                |                                                |                 |                            |
| 603                                    |                     | 7,524,470                                      | 14,096,047      |                            |
| 604                                    | ADJUSTMENT          | (490,960)                                      |                 |                            |
| 605                                    |                     | 7,033,510                                      | 14,096,047      |                            |
| 606                                    | NEW                 |                                                |                 |                            |
| 607                                    |                     |                                                |                 |                            |
| 608                                    | TOTAL DEVELOPMENTAL | 7,033,510                                      | 14,096,047      | 5,020,630                  |
| 800                                    | TOTAL REAL          | 48,766,831,153                                 | 98,279,338,689  | 47,113,715,697             |



STATE TAX COMMISSION  
OAKLAND COUNTY

ANALYSIS FOR EQUALIZED VALUE  
COUNTY SUMMARY

S.T.C L- 4023  
YEAR 2011

| PERSONAL PROPERTY |                    | ASSESSED VALUE | TRUE CASH VALUE | TAXABLE VALUE |
|-------------------|--------------------|----------------|-----------------|---------------|
| 150               |                    |                |                 |               |
| 151               | AGRICULTURAL       |                |                 |               |
| 152               | LOSS               |                |                 |               |
| 153               |                    |                |                 |               |
| 154               | ADJUSTMENT         |                |                 |               |
| 155               |                    |                |                 |               |
| 156               | NEW                |                |                 |               |
| 157               |                    |                |                 |               |
| 158               | TOTAL AGRICULTURAL | 0              | 0               |               |
| 250               |                    |                |                 |               |
| 251               | COMMERCIAL         | 2,012,192,874  | 4,047,829,136   |               |
| 252               | LOSS               | 334,080,620    | 672,350,831     |               |
| 253               |                    | 1,678,112,254  | 3,375,478,305   |               |
| 254               | ADJUSTMENT         |                |                 |               |
| 255               |                    | 1,678,112,254  | 3,375,478,305   |               |
| 256               | NEW                | 279,070,886    | 561,861,210     |               |
| 257               |                    |                |                 |               |
| 258               | TOTAL COMMERCIAL   | 1,957,183,140  | 3,937,339,515   | 1,957,152,410 |
| 350               |                    |                |                 |               |
| 351               | INDUSTRIAL         | 1,000,551,820  | 2,013,851,204   |               |
| 352               | LOSS               | 147,923,540    | 297,349,683     |               |
| 353               |                    | 852,628,280    | 1,716,501,521   |               |
| 354               | ADJUSTMENT         |                |                 |               |
| 355               |                    | 852,628,280    | 1,716,501,521   |               |
| 356               | NEW                | 74,796,190     | 150,767,933     |               |
| 357               |                    |                |                 |               |
| 358               | TOTAL INDUSTRIAL   | 927,424,470    | 1,867,269,454   | 927,424,470   |
| 450               |                    |                |                 |               |
| 451               | RESIDENTIAL        |                |                 |               |
| 452               | LOSS               |                |                 |               |
| 453               |                    |                |                 |               |
| 454               | ADJUSTMENT         |                |                 |               |
| 455               |                    |                |                 |               |
| 456               | NEW                |                |                 |               |
| 457               |                    |                |                 |               |
| 458               | TOTAL RESIDENTIAL  | 0              | 0               |               |
| 550               |                    |                |                 |               |
| 551               | UTILITY            | 752,814,789    | 1,505,629,578   |               |
| 552               | LOSS               | 12,104,150     | 24,208,300      |               |
| 553               |                    | 740,710,639    | 1,481,421,278   |               |
| 554               | ADJUSTMENT         |                |                 |               |
| 555               |                    | 740,710,639    | 1,481,421,278   |               |
| 556               | NEW                | 61,310,941     | 122,621,882     |               |
| 557               |                    |                |                 |               |
| 558               | TOTAL UTILITY      | 802,021,580    | 1,604,043,160   | 800,247,680   |
| 850               | TOTAL PERSONAL     | 3,686,629,190  | 7,408,652,129   | 3,684,824,560 |

| STATE TAX COMMISSION<br>OAKLAND COUNTY |                      | ANALYSIS FOR EQUALIZED VALUE<br>COUNTY SUMMARY |                |                 | S.T.C L- 4023<br>YEAR 2011 |                |
|----------------------------------------|----------------------|------------------------------------------------|----------------|-----------------|----------------------------|----------------|
|                                        |                      | PARCELS                                        | ASSESSED VALUE | TRUE CASH VALUE | EQUALIZED VALUE            | TAXABLE VALUE  |
| 108                                    | TOTAL AGRICULTURAL   | 451                                            | 81,771,180     | 164,684,407     | 81,771,180                 | 45,702,540     |
| 208                                    | TOTAL COMMERCIAL     | 21,333                                         | 10,795,035,520 | 21,744,461,754  | 10,795,035,520             | 10,054,370,362 |
| 308                                    | TOTAL INDUSTRIAL     | 4,878                                          | 1,928,636,700  | 3,885,034,387   | 1,928,636,700              | 1,842,489,880  |
| 408                                    | TOTAL RESIDENTIAL    | 451,193                                        | 35,954,354,243 | 72,471,062,094  | 35,954,354,243             | 35,166,132,285 |
| 508                                    | TOTAL TIMBER CUTOVER |                                                |                |                 |                            |                |
| 608                                    | TOTAL DEVELOPMENTAL  | 27                                             | 7,033,510      | 14,096,047      | 7,033,510                  | 5,020,630      |
| 800                                    | TOTAL REAL           | 477,882                                        | 48,766,831,153 | 98,279,338,689  | 48,766,831,153             | 47,113,715,697 |
| 158                                    | TOTAL AGRICULTURAL   | 0                                              | 0              | 0               | 0                          |                |
| 258                                    | TOTAL COMMERCIAL     | 49,774                                         | 1,957,183,140  | 3,937,339,515   | 1,957,183,140              | 1,957,152,410  |
| 358                                    | TOTAL INDUSTRIAL     | 1,959                                          | 927,424,470    | 1,867,269,454   | 927,424,470                | 927,424,470    |
| 458                                    | TOTAL RESIDENTIAL    | 0                                              | 0              | 0               | 0                          |                |
| 558                                    | TOTAL UTILITY        | 435                                            | 802,021,580    | 1,604,043,160   | 802,021,580                | 800,247,680    |
| 850                                    | TOTAL PERSONAL       | 52,168                                         | 3,686,629,190  | 7,408,652,129   | 3,686,629,190              | 3,684,824,560  |
| 900                                    | GRAND TOTAL          | 530,050                                        | 52,453,460,343 | 105,687,990,818 | 52,453,460,343             | 50,798,540,257 |

**OAKLAND COUNTY**  
**2011 DISTRIBUTION OF ASSESSED AND EQUALIZED VALUES**  
**BY TOWNSHIPS**

| ASSESSING DISTRICT     | REAL PROPERTY         |                       |                       | PERSONAL PROPERTY    |                      |                      |
|------------------------|-----------------------|-----------------------|-----------------------|----------------------|----------------------|----------------------|
|                        | ASSESSED              | EQUALIZED             | TAXABLE               | ASSESSED             | EQUALIZED            | TAXABLE              |
| ADDISON TWP.           | 304,778,255           | 304,778,255           | 271,974,185           | 11,437,770           | 11,437,770           | 10,742,500           |
| BLOOMFIELD TWP.        | 3,149,996,080         | 3,149,996,080         | 3,078,753,630         | 76,632,010           | 76,632,010           | 76,632,010           |
| BRANDON TWP.           | 426,319,070           | 426,319,070           | 408,721,164           | 16,143,060           | 16,143,060           | 15,733,620           |
| COMMERCE TWP.          | 1,681,941,300         | 1,681,941,300         | 1,630,321,250         | 95,184,580           | 95,184,580           | 95,184,580           |
| GROVELAND TWP.         | 175,426,450           | 175,426,450           | 166,359,820           | 14,083,030           | 14,083,030           | 13,995,560           |
| HIGHLAND TWP.          | 654,374,780           | 654,374,780           | 634,326,900           | 37,674,940           | 37,674,940           | 37,667,780           |
| HOLLY TWP.             | 265,876,940           | 265,876,940           | 246,715,980           | 16,569,280           | 16,569,280           | 16,572,790           |
| INDEPENDENCE TWP.      | 1,331,015,100         | 1,331,015,100         | 1,276,564,510         | 70,512,300           | 70,512,300           | 70,512,300           |
| LYON TWP.              | 722,361,220           | 722,361,220           | 645,616,110           | 73,421,750           | 73,421,750           | 73,421,750           |
| MILFORD TWP.           | 725,961,300           | 725,961,300           | 695,404,870           | 101,452,630          | 101,452,630          | 101,452,630          |
| NOVI TWP.              | 7,716,120             | 7,716,120             | 7,715,260             | 223,440              | 223,440              | 223,440              |
| OAKLAND TWP.           | 1,013,067,640         | 1,013,067,640         | 971,989,420           | 33,470,860           | 33,470,860           | 33,470,860           |
| ORION TWP.             | 1,297,448,690         | 1,297,448,690         | 1,263,772,930         | 94,146,670           | 94,146,670           | 94,147,360           |
| OXFORD TWP.            | 689,862,130           | 689,862,130           | 642,175,580           | 58,600,680           | 58,600,680           | 58,392,350           |
| ROSE TWP.              | 214,397,010           | 214,397,010           | 195,871,823           | 19,358,710           | 19,358,710           | 19,181,430           |
| ROYAL OAK TWP.         | 36,981,690            | 36,981,690            | 33,969,340            | 6,430,550            | 6,430,550            | 6,430,550            |
| SOUTHFIELD TWP.        | 917,447,080           | 917,447,080           | 890,428,450           | 27,553,510           | 27,553,510           | 27,548,740           |
| SPRINGFIELD TWP.       | 518,882,300           | 518,882,300           | 505,455,060           | 51,777,000           | 51,777,000           | 51,611,180           |
| WATERFORD TWP.         | 1,965,186,080         | 1,965,186,080         | 1,910,921,160         | 85,181,300           | 85,181,300           | 85,181,300           |
| WEST BLOOMFIELD TWP.   | 3,157,335,440         | 3,157,335,440         | 3,096,396,840         | 74,245,810           | 74,245,810           | 74,245,810           |
| WHITE LAKE TWP.        | 953,635,500           | 953,635,500           | 924,570,790           | 40,856,010           | 40,856,010           | 40,851,650           |
| <b>TOTAL TOWNSHIPS</b> | <b>20,210,010,175</b> | <b>20,210,010,175</b> | <b>19,498,025,072</b> | <b>1,004,955,890</b> | <b>1,004,955,890</b> | <b>1,003,200,190</b> |

**OAKLAND COUNTY**  
**2011 DISTRIBUTION OF ASSESSED AND EQUALIZED VALUES**  
**BY TOWNSHIPS**  
**REAL / PERSONAL**

| ASSESSING DISTRICT     | NUMBER OF ACRES   | ASSESSED VALUE        | EQUALIZED VALUE       | % of COUNTY   | TAXABLE VALUE         | % of COUNTY   |
|------------------------|-------------------|-----------------------|-----------------------|---------------|-----------------------|---------------|
| ADDISON TWP.           | 23,404.14         | 316,216,025           | 316,216,025           | 0.60%         | 282,716,685           | 0.56%         |
| BLOOMFIELD TWP.        | 16,710.80         | 3,226,628,090         | 3,226,628,090         | 6.15%         | 3,155,385,640         | 6.21%         |
| BRANDON TWP.           | 23,017.14         | 442,462,130           | 442,462,130           | 0.84%         | 424,454,784           | 0.84%         |
| COMMERCE TWP.          | 19,142.39         | 1,777,125,880         | 1,777,125,880         | 3.39%         | 1,725,505,830         | 3.40%         |
| GROVELAND TWP.         | 23,060.39         | 189,509,480           | 189,509,480           | 0.36%         | 180,355,380           | 0.36%         |
| HIGHLAND TWP.          | 23,151.01         | 692,049,720           | 692,049,720           | 1.32%         | 671,994,680           | 1.32%         |
| HOLLY TWP.             | 23,274.95         | 282,446,220           | 282,446,220           | 0.54%         | 263,288,770           | 0.52%         |
| INDEPENDENCE TWP.      | 23,221.81         | 1,401,527,400         | 1,401,527,400         | 2.67%         | 1,347,076,810         | 2.65%         |
| LYON TWP.              | 20,497.98         | 795,782,970           | 795,782,970           | 1.52%         | 719,037,860           | 1.42%         |
| MILFORD TWP.           | 22,502.70         | 827,413,930           | 827,413,930           | 1.58%         | 796,857,500           | 1.57%         |
| NOVI TWP.              | 68.00             | 7,939,560             | 7,939,560             | 0.02%         | 7,938,700             | 0.02%         |
| OAKLAND TWP.           | 23,472.59         | 1,046,538,500         | 1,046,538,500         | 2.00%         | 1,005,460,280         | 1.98%         |
| ORION TWP.             | 23,008.69         | 1,391,595,360         | 1,391,595,360         | 2.65%         | 1,357,920,290         | 2.67%         |
| OXFORD TWP.            | 22,627.40         | 748,462,810           | 748,462,810           | 1.43%         | 700,567,930           | 1.38%         |
| ROSE TWP.              | 23,142.72         | 233,755,720           | 233,755,720           | 0.45%         | 215,053,253           | 0.42%         |
| ROYAL OAK TWP.         | 422.98            | 43,412,240            | 43,412,240            | 0.08%         | 40,399,890            | 0.08%         |
| SOUTHFIELD TWP.        | 5,144.87          | 945,000,590           | 945,000,590           | 1.80%         | 917,977,190           | 1.81%         |
| SPRINGFIELD TWP.       | 23,450.08         | 570,659,300           | 570,659,300           | 1.09%         | 557,066,240           | 1.10%         |
| WATERFORD TWP.         | 22,643.37         | 2,050,367,380         | 2,050,367,380         | 3.91%         | 1,996,102,460         | 3.93%         |
| WEST BLOOMFIELD TWP.   | 20,014.53         | 3,231,581,250         | 3,231,581,250         | 6.16%         | 3,170,642,650         | 6.24%         |
| WHITE LAKE TWP.        | 23,716.60         | 994,491,510           | 994,491,510           | 1.90%         | 965,422,440           | 1.90%         |
| <b>TOTAL TOWNSHIPS</b> | <b>405,695.14</b> | <b>21,214,966,065</b> | <b>21,214,966,065</b> | <b>40.45%</b> | <b>20,501,225,262</b> | <b>40.36%</b> |

**OAKLAND COUNTY**  
**2011 DISTRIBUTION OF ASSESSED AND EQUALIZED VALUES**  
**BY CITIES**

| ASSESSING DISTRICT | REAL PROPERTY  |                |                | PERSONAL PROPERTY |               |               |
|--------------------|----------------|----------------|----------------|-------------------|---------------|---------------|
|                    | ASSESSED       | EQUALIZED      | TAXABLE        | ASSESSED          | EQUALIZED     | TAXABLE       |
| AUBURN HILLS       | 1,400,219,130  | 1,400,219,130  | 1,369,390,770  | 431,104,450       | 431,104,450   | 431,104,450   |
| BERKLEY            | 465,931,995    | 465,931,995    | 450,961,000    | 14,140,570        | 14,140,570    | 14,140,570    |
| BIRMINGHAM         | 1,840,569,160  | 1,840,569,160  | 1,729,389,150  | 57,211,130        | 57,211,130    | 57,211,130    |
| BLOOMFIELD HILLS   | 744,560,940    | 744,560,940    | 718,887,570    | 23,116,920        | 23,116,920    | 23,116,920    |
| CLARKSTON VILLAGE  | 42,197,030     | 42,197,030     | 40,637,450     | 1,522,220         | 1,522,220     | 1,522,220     |
| CLAWSON            | 318,865,650    | 318,865,650    | 313,770,790    | 14,785,330        | 14,785,330    | 14,775,430    |
| FARMINGTON         | 302,778,200    | 302,778,200    | 302,373,480    | 16,903,190        | 16,903,190    | 16,903,190    |
| FARMINGTON HILLS   | 3,061,881,610  | 3,061,881,610  | 3,031,550,800  | 252,235,190       | 252,235,190   | 252,232,440   |
| FENTON             | 202,600        | 202,600        | 109,180        | 2,500             | 2,500         | 2,500         |
| FERNDALE           | 556,607,810    | 556,607,810    | 511,879,940    | 43,951,730        | 43,951,730    | 43,951,730    |
| HAZEL PARK         | 217,959,480    | 217,959,480    | 212,800,920    | 15,043,220        | 15,043,220    | 15,043,390    |
| HUNTINGTON WOODS   | 306,653,240    | 306,653,240    | 290,958,970    | 3,231,820         | 3,231,820     | 3,231,820     |
| KEEGO HARBOR       | 84,299,010     | 84,299,010     | 82,141,240     | 2,939,540         | 2,939,540     | 2,939,540     |
| LAKE ANGELUS       | 73,524,340     | 73,524,340     | 63,776,800     | 694,600           | 694,600       | 694,600       |
| LATHRUP VILLAGE    | 126,339,210    | 126,339,210    | 124,386,780    | 3,876,410         | 3,876,410     | 3,865,130     |
| MADISON HEIGHTS    | 781,192,370    | 781,192,370    | 775,004,940    | 127,906,730       | 127,906,730   | 127,911,620   |
| NORTHVILLE         | 135,866,680    | 135,866,680    | 134,873,602    | 2,269,800         | 2,269,800     | 2,269,800     |
| NOVI               | 2,843,244,050  | 2,843,244,050  | 2,758,932,940  | 220,678,540       | 220,678,540   | 220,678,540   |
| OAK PARK           | 498,558,170    | 498,558,170    | 497,996,710    | 33,468,620        | 33,468,620    | 33,460,080    |
| ORCHARD LAKE       | 335,251,210    | 335,251,210    | 329,477,690    | 4,671,530         | 4,671,530     | 4,671,530     |
| PLEASANT RIDGE     | 135,205,020    | 135,205,020    | 120,596,400    | 3,087,260         | 3,087,260     | 3,087,260     |
| PONTIAC            | 828,353,630    | 828,353,630    | 756,177,730    | 151,819,220       | 151,819,220   | 151,819,220   |
| ROCHESTER          | 616,374,310    | 616,374,310    | 598,974,670    | 36,063,930        | 36,063,930    | 36,063,930    |
| ROCHESTER HILLS    | 2,844,379,973  | 2,844,379,973  | 2,816,848,843  | 176,466,340       | 176,466,340   | 176,466,320   |
| ROYAL OAK          | 2,216,337,580  | 2,216,337,580  | 2,089,199,140  | 119,073,390       | 119,073,390   | 119,051,890   |
| SOUTHFIELD         | 2,466,923,090  | 2,466,923,090  | 2,302,901,960  | 392,400,400       | 392,400,400   | 392,400,400   |
| SOUTH LYON         | 306,188,250    | 306,188,250    | 296,498,110    | 14,798,620        | 14,798,620    | 14,798,620    |
| SYLVAN LAKE        | 82,977,360     | 82,977,360     | 80,474,550     | 3,060,380         | 3,060,380     | 3,060,380     |
| TROY               | 4,156,327,790  | 4,156,327,790  | 4,064,665,270  | 384,084,890       | 384,084,890   | 384,084,890   |
| WALLED LAKE        | 185,385,010    | 185,385,010    | 177,594,680    | 13,245,700        | 13,245,700    | 13,245,700    |
| WIXOM              | 581,667,080    | 581,667,080    | 572,458,550    | 117,819,130       | 117,819,130   | 117,819,130   |
| TOTAL CITIES       | 28,556,820,978 | 28,556,820,978 | 27,615,690,625 | 2,681,673,300     | 2,681,673,300 | 2,681,624,370 |
| TOTAL TOWNSHIPS    | 20,210,010,175 | 20,210,010,175 | 19,498,025,072 | 1,004,955,890     | 1,004,955,890 | 1,003,200,190 |
| TOTAL COUNTY       | 48,766,831,153 | 48,766,831,153 | 47,113,715,697 | 3,686,629,190     | 3,686,629,190 | 3,684,824,560 |

**OAKLAND COUNTY**  
**2011 DISTRIBUTION OF ASSESSED AND EQUALIZED VALUES**  
**BY CITIES**  
**REAL / PERSONAL**

| ASSESSING DISTRICT     | NUMBER OF ACRES   | ASSESSED VALUE        | EQUALIZED VALUE       | % of COUNTY    | TAXABLE VALUE         | % of COUNTY    |
|------------------------|-------------------|-----------------------|-----------------------|----------------|-----------------------|----------------|
| AUBURN HILLS CITY      | 10,655.97         | 1,831,323,580         | 1,831,323,580         | 3.49%          | 1,800,495,220         | 3.54%          |
| BERKLEY CITY           | 1,652.78          | 480,072,565           | 480,072,565           | 0.92%          | 465,101,570           | 0.92%          |
| BIRMINGHAM CITY        | 3,074.81          | 1,897,780,290         | 1,897,780,290         | 3.62%          | 1,786,600,280         | 3.52%          |
| BLOOMFIELD HILLS CITY  | 3,210.98          | 767,677,860           | 767,677,860           | 1.46%          | 742,004,490           | 1.46%          |
| CLARKSTON VILLAGE CITY | 323.50            | 43,719,250            | 43,719,250            | 0.08%          | 42,159,670            | 0.08%          |
| CLAWSON CITY           | 1,403.04          | 333,650,980           | 333,650,980           | 0.64%          | 328,546,220           | 0.65%          |
| FARMINGTON CITY        | 1,700.58          | 319,681,390           | 319,681,390           | 0.61%          | 319,276,670           | 0.63%          |
| FARMINGTON HILLS CITY  | 21,312.98         | 3,314,116,800         | 3,314,116,800         | 6.32%          | 3,283,783,240         | 6.46%          |
| FENTON CITY            | 11.00             | 205,100               | 205,100               | 0.00%          | 111,680               | 0.00%          |
| FERNDALE CITY          | 2,498.28          | 600,559,540           | 600,559,540           | 1.14%          | 555,831,670           | 1.09%          |
| HAZEL PARK CITY        | 1,799.66          | 233,002,700           | 233,002,700           | 0.44%          | 227,844,310           | 0.45%          |
| HUNTINGTON WOODS CITY  | 929.67            | 309,885,060           | 309,885,060           | 0.59%          | 294,190,790           | 0.58%          |
| KEEGO HARBOR CITY      | 350.69            | 87,238,550            | 87,238,550            | 0.17%          | 85,080,780            | 0.17%          |
| LAKE ANGELUS CITY      | 1,041.83          | 74,218,940            | 74,218,940            | 0.14%          | 64,471,400            | 0.13%          |
| LATHRUP VILLAGE CITY   | 969.91            | 130,215,620           | 130,215,620           | 0.25%          | 128,251,910           | 0.25%          |
| MADISON HEIGHTS CITY   | 4,534.88          | 909,099,100           | 909,099,100           | 1.73%          | 902,916,560           | 1.78%          |
| NORTHVILLE CITY        | 640.85            | 138,136,480           | 138,136,480           | 0.26%          | 137,143,402           | 0.27%          |
| NOVI CITY              | 20,018.57         | 3,063,922,590         | 3,063,922,590         | 5.84%          | 2,979,611,480         | 5.87%          |
| OAK PARK CITY          | 3,253.18          | 532,026,790           | 532,026,790           | 1.01%          | 531,456,790           | 1.05%          |
| ORCHARD LAKE CITY      | 2,635.05          | 339,922,740           | 339,922,740           | 0.65%          | 334,149,220           | 0.66%          |
| PLEASANT RIDGE CITY    | 363.74            | 138,292,280           | 138,292,280           | 0.26%          | 123,683,660           | 0.24%          |
| PONTIAC CITY           | 12,919.62         | 980,172,850           | 980,172,850           | 1.87%          | 907,996,950           | 1.79%          |
| ROCHESTER CITY         | 2,447.62          | 652,438,240           | 652,438,240           | 1.24%          | 635,038,600           | 1.25%          |
| ROCHESTER HILLS CITY   | 21,060.12         | 3,020,846,313         | 3,020,846,313         | 5.76%          | 2,993,315,163         | 5.89%          |
| ROYAL OAK CITY         | 7,573.62          | 2,335,410,970         | 2,335,410,970         | 4.45%          | 2,208,251,030         | 4.35%          |
| SOUTHFIELD CITY        | 16,824.81         | 2,859,323,490         | 2,859,323,490         | 5.45%          | 2,695,302,360         | 5.31%          |
| SOUTH LYON CITY        | 2,208.81          | 320,986,870           | 320,986,870           | 0.61%          | 311,296,730           | 0.61%          |
| SYLVAN LAKE CITY       | 527.09            | 86,037,740            | 86,037,740            | 0.16%          | 83,534,930            | 0.16%          |
| TROY CITY              | 21,407.94         | 4,540,412,680         | 4,540,412,680         | 8.66%          | 4,448,750,160         | 8.76%          |
| WALLED LAKE CITY       | 1,513.69          | 198,630,710           | 198,630,710           | 0.38%          | 190,840,380           | 0.38%          |
| WIXOM CITY             | 5,985.62          | 699,486,210           | 699,486,210           | 1.33%          | 690,277,680           | 1.36%          |
| <b>TOTAL CITIES</b>    | <b>174,850.89</b> | <b>31,238,494,278</b> | <b>31,238,494,278</b> | <b>59.55%</b>  | <b>30,297,314,995</b> | <b>59.64%</b>  |
| <b>TOTAL TOWNSHIPS</b> | <b>405,695.14</b> | <b>21,214,966,065</b> | <b>21,214,966,065</b> | <b>40.45%</b>  | <b>20,501,225,262</b> | <b>40.36%</b>  |
| <b>TOTAL COUNTY</b>    | <b>580,546.03</b> | <b>52,453,460,343</b> | <b>52,453,460,343</b> | <b>100.00%</b> | <b>50,798,540,257</b> | <b>100.00%</b> |

**OAKLAND COUNTY**

**2011 ANALYSIS BY CLASS OF REAL PROPERTY VALUATIONS BY TOWNSHIPS**

(1) ASSESSED VALUES BY CLASS                      (2) EQUALIZATION FACTOR  
 (3) EQUALIZED VALUES BY CLASS                    (4) PARCEL COUNT  
 (5) TAXABLE VALUE

| ASSESSING DISTRICT |   | AGRICULTURAL REAL | COMMERCIAL REAL | INDUSTRIAL REAL | RESIDENTIAL REAL | TIMBER CUT OVER | DEVELOPMENTAL REAL | TOTAL REAL PROPERTY |
|--------------------|---|-------------------|-----------------|-----------------|------------------|-----------------|--------------------|---------------------|
| ADDISON TWP.       | 1 | 16,547,370        | 10,163,230      | 1,881,650       | 276,186,005      | 0               | 0                  | 304,778,255         |
|                    | 2 | 1.0000            | 1.0000          | 1.0000          | 1.0000           |                 |                    | 1.0000              |
|                    | 3 | 16,547,370        | 10,163,230      | 1,881,650       | 276,186,005      |                 | 0                  | 304,778,255         |
|                    | 4 | 57                | 45              | 20              | 2,976            | 0               | 0                  | 3,098               |
|                    | 5 | 7,531,730         | 7,199,100       | 1,642,240       | 255,601,115      |                 | 0                  | 271,974,185         |
| BLOOMFIELD TWP.    | 1 | 0                 | 277,465,420     | 2,346,930       | 2,870,183,730    | 0               | 0                  | 3,149,996,080       |
|                    | 2 |                   | 1.0000          | 1.0000          | 1.0000           |                 |                    | 1.0000              |
|                    | 3 | 0                 | 277,465,420     | 2,346,930       | 2,870,183,730    |                 | 0                  | 3,149,996,080       |
|                    | 4 | 0                 | 399             | 11              | 17,773           | 0               | 0                  | 18,183              |
|                    | 5 | 0                 | 256,839,280     | 1,868,330       | 2,820,046,020    |                 | 0                  | 3,078,753,630       |
| BRANDON TWP.       | 1 | 8,940,090         | 34,209,890      | 1,397,890       | 381,771,200      | 0               | 0                  | 426,319,070         |
|                    | 2 | 1.0000            | 1.0000          | 1.0000          | 1.0000           |                 |                    | 1.0000              |
|                    | 3 | 8,940,090         | 34,209,890      | 1,397,890       | 381,771,200      |                 | 0                  | 426,319,070         |
|                    | 4 | 40                | 193             | 14              | 5,843            | 0               | 0                  | 6,090               |
|                    | 5 | 3,439,310         | 30,827,354      | 1,052,690       | 373,401,810      |                 | 0                  | 408,721,164         |
| COMMERCE TWP.      | 1 | 0                 | 272,868,130     | 45,498,080      | 1,363,575,090    | 0               | 0                  | 1,681,941,300       |
|                    | 2 |                   | 1.0000          | 1.0000          | 1.0000           |                 |                    | 1.0000              |
|                    | 3 | 0                 | 272,868,130     | 45,498,080      | 1,363,575,090    |                 | 0                  | 1,681,941,300       |
|                    | 4 | 0                 | 564             | 169             | 16,458           | 0               | 0                  | 17,191              |
|                    | 5 | 0                 | 260,732,590     | 39,844,680      | 1,329,743,980    |                 | 0                  | 1,630,321,250       |
| GROVELAND TWP.     | 1 | 2,760,260         | 16,472,960      | 5,918,590       | 150,274,640      | 0               | 0                  | 175,426,450         |
|                    | 2 | 1.0000            | 1.0000          | 1.0000          | 1.0000           |                 |                    | 1.0000              |
|                    | 3 | 2,760,260         | 16,472,960      | 5,918,590       | 150,274,640      |                 | 0                  | 175,426,450         |
|                    | 4 | 23                | 65              | 44              | 2,315            | 0               | 0                  | 2,447               |
|                    | 5 | 1,947,050         | 15,872,300      | 4,026,200       | 144,514,270      |                 | 0                  | 166,359,820         |
| HIGHLAND TWP.      | 1 | 2,759,290         | 73,089,090      | 11,705,560      | 566,820,840      | 0               | 0                  | 654,374,780         |
|                    | 2 | 1.0000            | 1.0000          | 1.0000          | 1.0000           |                 |                    | 1.0000              |
|                    | 3 | 2,759,290         | 73,089,090      | 11,705,560      | 566,820,840      |                 | 0                  | 654,374,780         |
|                    | 4 | 11                | 267             | 42              | 7,492            | 0               | 0                  | 7,812               |
|                    | 5 | 1,672,130         | 66,571,810      | 10,344,840      | 555,738,120      |                 | 0                  | 634,326,900         |

**OAKLAND COUNTY**

**2011 ANALYSIS BY CLASS OF REAL PROPERTY VALUATIONS BY TOWNSHIPS**

(1) ASSESSED VALUES BY CLASS      (2) EQUALIZATION FACTOR  
 (3) EQUALIZED VALUES BY CLASS      (4) PARCEL COUNT  
 (5) TAXABLE VALUE

| ASSESSING DISTRICT |   | AGRICULTURAL REAL | COMMERCIAL REAL | INDUSTRIAL REAL | RESIDENTIAL REAL | TIMBER CUT OVER | DEVELOPMENTAL REAL | TOTAL REAL PROPERTY |
|--------------------|---|-------------------|-----------------|-----------------|------------------|-----------------|--------------------|---------------------|
| HOLLY TWP.         | 1 | 7,974,070         | 37,300,030      | 5,722,100       | 214,880,740      | 0               | 0                  | 265,876,940         |
|                    | 2 | 1.0000            | 1.0000          | 1.0000          | 1.0000           |                 |                    | 1.0000              |
|                    | 3 | 7,974,070         | 37,300,030      | 5,722,100       | 214,880,740      |                 | 0                  | 265,876,940         |
|                    | 4 | 51                | 242             | 43              | 4,903            | 0               | 0                  | 5,239               |
|                    | 5 | 4,870,460         | 33,710,130      | 4,697,080       | 203,438,310      |                 | 0                  | 246,715,980         |
| INDEPENDENCE TWP.  | 1 | 0                 | 220,385,300     | 16,521,700      | 1,094,108,100    | 0               | 0                  | 1,331,015,100       |
|                    | 2 |                   | 1.0000          | 1.0000          | 1.0000           |                 |                    | 1.0000              |
|                    | 3 | 0                 | 220,385,300     | 16,521,700      | 1,094,108,100    |                 | 0                  | 1,331,015,100       |
|                    | 4 | 0                 | 372             | 60              | 12,672           | 0               | 0                  | 13,104              |
|                    | 5 | 0                 | 196,670,560     | 13,641,430      | 1,066,252,520    |                 | 0                  | 1,276,564,510       |
| LYON TWP.          | 1 | 6,952,630         | 170,167,360     | 52,787,940      | 492,453,290      | 0               | 0                  | 722,361,220         |
|                    | 2 | 1.0000            | 1.0000          | 1.0000          | 1.0000           |                 |                    | 1.0000              |
|                    | 3 | 6,952,630         | 170,167,360     | 52,787,940      | 492,453,290      |                 | 0                  | 722,361,220         |
|                    | 4 | 23                | 312             | 140             | 6,131            | 0               | 0                  | 6,606               |
|                    | 5 | 3,462,590         | 148,245,870     | 34,932,840      | 458,974,810      |                 | 0                  | 645,616,110         |
| MILFORD TWP.       | 1 | 2,022,790         | 89,900,740      | 65,282,640      | 568,755,130      | 0               | 0                  | 725,961,300         |
|                    | 2 | 1.0000            | 1.0000          | 1.0000          | 1.0000           |                 |                    | 1.0000              |
|                    | 3 | 2,022,790         | 89,900,740      | 65,282,640      | 568,755,130      |                 | 0                  | 725,961,300         |
|                    | 4 | 9                 | 358             | 100             | 6,243            | 0               | 0                  | 6,710               |
|                    | 5 | 805,780           | 77,403,500      | 62,193,690      | 555,001,900      |                 | 0                  | 695,404,870         |
| NOVI TWP.          | 1 | 0                 | 0               | 0               | 7,716,120        | 0               | 0                  | 7,716,120           |
|                    | 2 |                   |                 |                 | 1.0000           |                 |                    | 1.0000              |
|                    | 3 | 0                 | 0               | 0               | 7,716,120        |                 | 0                  | 7,716,120           |
|                    | 4 | 0                 | 0               | 0               | 63               | 0               | 0                  | 63                  |
|                    | 5 | 0                 | 0               | 0               | 7,715,260        |                 | 0                  | 7,715,260           |
| OAKLAND TWP.       | 1 | 2,320,420         | 26,016,100      | 1,348,160       | 983,382,960      | 0               | 0                  | 1,013,067,640       |
|                    | 2 | 1.0000            | 1.0000          | 1.0000          | 1.0000           |                 |                    | 1.0000              |
|                    | 3 | 2,320,420         | 26,016,100      | 1,348,160       | 983,382,960      |                 | 0                  | 1,013,067,640       |
|                    | 4 | 5                 | 59              | 15              | 7,079            | 0               | 0                  | 7,158               |
|                    | 5 | 894,680           | 25,264,950      | 1,342,150       | 944,487,640      |                 | 0                  | 971,989,420         |



**OAKLAND COUNTY**

**2011 ANALYSIS BY CLASS OF REAL PROPERTY VALUATIONS BY TOWNSHIPS**

(1) ASSESSED VALUES BY CLASS                      (2) EQUALIZATION FACTOR  
 (3) EQUALIZED VALUES BY CLASS                    (4) PARCEL COUNT  
 (5) TAXABLE VALUE

| ASSESSING DISTRICT |   | AGRICULTURAL REAL | COMMERCIAL REAL | INDUSTRIAL REAL | RESIDENTIAL REAL | TIMBER CUT OVER | DEVELOPMENTAL REAL | TOTAL REAL PROPERTY |
|--------------------|---|-------------------|-----------------|-----------------|------------------|-----------------|--------------------|---------------------|
| ORION TWP.         | 1 | 0                 | 201,939,160     | 64,902,710      | 1,030,606,820    | 0               | 0                  | 1,297,448,690       |
|                    | 2 |                   | 1.0000          | 1.0000          | 1.0000           |                 |                    | 1.0000              |
|                    | 3 | 0                 | 201,939,160     | 64,902,710      | 1,030,606,820    | 0               | 0                  | 1,297,448,690       |
|                    | 4 | 0                 | 510             | 111             | 13,705           | 0               | 0                  | 14,326              |
|                    | 5 | 0                 | 196,247,410     | 63,881,440      | 1,003,644,080    |                 | 0                  | 1,263,772,930       |
| OXFORD TWP.        | 1 | 3,464,680         | 93,341,040      | 47,126,740      | 545,929,670      | 0               | 0                  | 689,862,130         |
|                    | 2 | 1.0000            | 1.0000          | 1.0000          | 1.0000           |                 |                    | 1.0000              |
|                    | 3 | 3,464,680         | 93,341,040      | 47,126,740      | 545,929,670      | 0               | 0                  | 689,862,130         |
|                    | 4 | 12                | 308             | 135             | 7,508            | 0               | 0                  | 7,963               |
|                    | 5 | 2,591,200         | 84,189,940      | 32,919,430      | 522,475,010      |                 | 0                  | 642,175,580         |
| ROSE TWP.          | 1 | 21,429,280        | 1,484,620       | 924,320         | 190,558,790      | 0               | 0                  | 214,397,010         |
|                    | 2 | 1.0000            | 1.0000          | 1.0000          | 1.0000           |                 |                    | 1.0000              |
|                    | 3 | 21,429,280        | 1,484,620       | 924,320         | 190,558,790      | 0               | 0                  | 214,397,010         |
|                    | 4 | 136               | 18              | 24              | 3,102            | 0               | 0                  | 3,280               |
|                    | 5 | 13,841,080        | 1,209,910       | 475,180         | 180,345,653      |                 | 0                  | 195,871,823         |
| ROYAL OAK TWP.     | 1 | 0                 | 21,286,870      | 3,328,920       | 12,365,900       | 0               | 0                  | 36,981,690          |
|                    | 2 |                   | 1.0000          | 1.0000          | 1.0000           |                 |                    | 1.0000              |
|                    | 3 | 0                 | 21,286,870      | 3,328,920       | 12,365,900       | 0               | 0                  | 36,981,690          |
|                    | 4 | 0                 | 72              | 9               | 780              | 0               | 0                  | 861                 |
|                    | 5 | 0                 | 19,324,880      | 3,188,440       | 11,456,020       |                 | 0                  | 33,969,340          |
| SOUTHFIELD TWP.    | 1 | 0                 | 91,455,550      | 210,320         | 825,781,210      | 0               | 0                  | 917,447,080         |
|                    | 2 |                   | 1.0000          | 1.0000          | 1.0000           |                 |                    | 1.0000              |
|                    | 3 | 0                 | 91,455,550      | 210,320         | 825,781,210      | 0               | 0                  | 917,447,080         |
|                    | 4 | 0                 | 94              | 3               | 5,941            | 0               | 0                  | 6,038               |
|                    | 5 | 0                 | 84,690,280      | 185,660         | 805,552,510      |                 | 0                  | 890,428,450         |
| SPRINGFIELD TWP.   | 1 | 3,448,600         | 46,236,200      | 9,361,400       | 459,836,100      | 0               | 0                  | 518,882,300         |
|                    | 2 | 1.0000            | 1.0000          | 1.0000          | 1.0000           |                 |                    | 1.0000              |
|                    | 3 | 3,448,600         | 46,236,200      | 9,361,400       | 459,836,100      | 0               | 0                  | 518,882,300         |
|                    | 4 | 59                | 222             | 37              | 5,520            | 0               | 0                  | 5,838               |
|                    | 5 | 2,752,360         | 40,801,680      | 8,877,950       | 453,023,070      |                 | 0                  | 505,455,060         |

**OAKLAND COUNTY**

**2011 ANALYSIS BY CLASS OF REAL PROPERTY VALUATIONS BY TOWNSHIPS**

(1) ASSESSED VALUES BY CLASS      (2) EQUALIZATION FACTOR  
 (3) EQUALIZED VALUES BY CLASS      (4) PARCEL COUNT  
 (5) TAXABLE VALUE

| ASSESSING DISTRICT   |   | AGRICULTURAL REAL | COMMERCIAL REAL | INDUSTRIAL REAL | RESIDENTIAL REAL | TIMBER CUT OVER | DEVELOPMENTAL REAL | TOTAL REAL PROPERTY |
|----------------------|---|-------------------|-----------------|-----------------|------------------|-----------------|--------------------|---------------------|
| WATERFORD TWP.       | 1 | 0                 | 461,385,810     | 21,981,550      | 1,481,818,720    | 0               | 0                  | 1,965,186,080       |
|                      | 2 |                   | 1.0000          | 1.0000          | 1.0000           |                 |                    | 1.0000              |
|                      | 3 | 0                 | 461,385,810     | 21,981,550      | 1,481,818,720    | 0               | 0                  | 1,965,186,080       |
|                      | 4 | 0                 | 1,607           | 86              | 29,392           | 0               | 0                  | 31,085              |
|                      | 5 | 0                 | 420,006,400     | 18,957,670      | 1,471,957,090    |                 | 0                  | 1,910,921,160       |
| WEST BLOOMFIELD TWP. | 1 | 0                 | 371,241,460     | 1,560,860       | 2,784,533,120    | 0               | 0                  | 3,157,335,440       |
|                      | 2 |                   | 1.0000          | 1.0000          | 1.0000           |                 |                    | 1.0000              |
|                      | 3 | 0                 | 371,241,460     | 1,560,860       | 2,784,533,120    | 0               | 0                  | 3,157,335,440       |
|                      | 4 | 0                 | 333             | 14              | 24,967           | 0               | 0                  | 25,314              |
|                      | 5 | 0                 | 339,625,800     | 1,296,900       | 2,755,474,140    |                 | 0                  | 3,096,396,840       |
| WHITE LAKE TWP.      | 1 | 3,151,700         | 117,538,440     | 3,054,820       | 822,857,030      | 0               | 7,033,510          | 953,635,500         |
|                      | 2 | 1.0000            | 1.0000          | 1.0000          | 1.0000           |                 | 1.0000             | 1.0000              |
|                      | 3 | 3,151,700         | 117,538,440     | 3,054,820       | 822,857,030      | 0               | 7,033,510          | 953,635,500         |
|                      | 4 | 25                | 390             | 26              | 11,667           | 0               | 27                 | 12,135              |
|                      | 5 | 1,894,170         | 106,261,070     | 2,833,660       | 808,561,260      |                 | 5,020,630          | 924,570,790         |
| TOTAL TOWNSHIPS      | 1 | 81,771,180        | 2,633,947,400   | 362,862,880     | 17,124,395,205   | 0               | 7,033,510          | 20,210,010,175      |
|                      | 3 | 81,771,180        | 2,633,947,400   | 362,862,880     | 17,124,395,205   | 0               | 7,033,510          | 20,210,010,175      |
|                      | 4 | 451               | 6,430           | 1,103           | 192,530          | 0               | 27                 | 200,541             |
|                      | 5 | 45,702,540        | 2,411,694,814   | 308,202,500     | 16,727,404,588   | 0               | 5,020,630          | 19,498,025,072      |

**OAKLAND COUNTY**

**2011 ANALYSIS BY CLASS OF REAL PROPERTY VALUATIONS BY CITIES**

(1) ASSESSED VALUES BY CLASS                      (2) EQUALIZATION FACTOR  
 (3) EQUALIZED VALUES BY CLASS                    (4) PARCEL COUNT  
 (5) TAXABLE VALUE

| ASSESSING DISTRICT     |   | AGRICULTURAL REAL | COMMERCIAL REAL | INDUSTRIAL REAL | RESIDENTIAL REAL | TIMBER CUT OVER | DEVELOPMENTAL REAL | TOTAL REAL PROPERTY |
|------------------------|---|-------------------|-----------------|-----------------|------------------|-----------------|--------------------|---------------------|
| AUBURN HILLS CITY      | 1 | 0                 | 658,232,790     | 446,374,860     | 295,611,480      | 0               | 0                  | 1,400,219,130       |
|                        | 2 |                   | 1.0000          | 1.0000          | 1.0000           |                 |                    | 1.0000              |
|                        | 3 | 0                 | 658,232,790     | 446,374,860     | 295,611,480      | 0               | 0                  | 1,400,219,130       |
|                        | 4 |                   | 578             | 260             | 5,685            |                 |                    | 6,523               |
|                        | 5 | 0                 | 635,518,410     | 444,230,710     | 289,641,650      |                 | 0                  | 1,369,390,770       |
| BERKLEY CITY           | 1 | 0                 | 57,894,860      | 1,146,780       | 406,890,355      | 0               | 0                  | 465,931,995         |
|                        | 2 |                   | 1.0000          | 1.0000          | 1.0000           |                 |                    | 1.0000              |
|                        | 3 | 0                 | 57,894,860      | 1,146,780       | 406,890,355      | 0               | 0                  | 465,931,995         |
|                        | 4 |                   | 409             | 13              | 6,740            |                 |                    | 7,162               |
|                        | 5 | 0                 | 52,547,550      | 1,128,660       | 397,284,790      |                 | 0                  | 450,961,000         |
| BIRMINGHAM CITY        | 1 | 0                 | 384,555,930     | 3,820,800       | 1,452,192,430    | 0               | 0                  | 1,840,569,160       |
|                        | 2 |                   | 1.0000          | 1.0000          | 1.0000           |                 |                    | 1.0000              |
|                        | 3 | 0                 | 384,555,930     | 3,820,800       | 1,452,192,430    | 0               | 0                  | 1,840,569,160       |
|                        | 4 |                   | 533             | 15              | 9,142            |                 |                    | 9,690               |
|                        | 5 | 0                 | 318,640,620     | 2,830,890       | 1,407,917,640    |                 | 0                  | 1,729,389,150       |
| BLOOMFIELD HILLS CITY  | 1 | 0                 | 138,999,610     | 0               | 605,561,330      | 0               | 0                  | 744,560,940         |
|                        | 2 |                   | 1.0000          |                 | 1.0000           |                 |                    | 1.0000              |
|                        | 3 | 0                 | 138,999,610     | 0               | 605,561,330      | 0               | 0                  | 744,560,940         |
|                        | 4 |                   | 63              |                 | 1,781            |                 |                    | 1,844               |
|                        | 5 | 0                 | 125,732,170     | 0               | 593,155,400      |                 | 0                  | 718,887,570         |
| CLARKSTON VILLAGE CITY | 1 | 0                 | 7,116,400       | 0               | 35,080,630       | 0               | 0                  | 42,197,030          |
|                        | 2 |                   | 1.0000          |                 | 1.0000           |                 |                    | 1.0000              |
|                        | 3 | 0                 | 7,116,400       | 0               | 35,080,630       | 0               | 0                  | 42,197,030          |
|                        | 4 |                   | 41              |                 | 388              |                 |                    | 429                 |
|                        | 5 | 0                 | 6,483,570       | 0               | 34,153,880       |                 | 0                  | 40,637,450          |
| CLAWSON CITY           | 1 | 0                 | 70,845,280      | 5,090,230       | 242,930,140      | 0               | 0                  | 318,865,650         |
|                        | 2 |                   | 1.0000          | 1.0000          | 1.0000           |                 |                    | 1.0000              |
|                        | 3 | 0                 | 70,845,280      | 5,090,230       | 242,930,140      | 0               | 0                  | 318,865,650         |
|                        | 4 |                   | 409             | 21              | 4,917            |                 |                    | 5,347               |
|                        | 5 | 0                 | 67,227,220      | 5,062,280       | 241,481,290      |                 | 0                  | 313,770,790         |
| FARMINGTON CITY        | 1 | 0                 | 86,723,910      | 4,732,320       | 211,321,970      | 0               | 0                  | 302,778,200         |
|                        | 2 |                   | 1.0000          | 1.0000          | 1.0000           |                 |                    | 1.0000              |
|                        | 3 | 0                 | 86,723,910      | 4,732,320       | 211,321,970      | 0               | 0                  | 302,778,200         |
|                        | 4 |                   | 278             | 12              | 3,402            |                 |                    | 3,692               |
|                        | 5 | 0                 | 86,336,360      | 4,732,320       | 211,304,800      |                 | 0                  | 302,373,480         |

**OAKLAND COUNTY**

**2011 ANALYSIS BY CLASS OF REAL PROPERTY VALUATIONS BY CITIES**

(1) ASSESSED VALUES BY CLASS                      (2) EQUALIZATION FACTOR  
 (3) EQUALIZED VALUES BY CLASS                    (4) PARCEL COUNT  
 (5) TAXABLE VALUE

| ASSESSING DISTRICT    |   | AGRICULTURAL REAL | COMMERCIAL REAL | INDUSTRIAL REAL | RESIDENTIAL REAL | TIMBER CUT OVER | DEVELOPMENTAL REAL | TOTAL REAL PROPERTY |
|-----------------------|---|-------------------|-----------------|-----------------|------------------|-----------------|--------------------|---------------------|
| FARMINGTON HILLS CITY | 1 | 0                 | 832,418,290     | 148,116,220     | 2,081,347,100    | 0               | 0                  | 3,061,881,610       |
|                       | 2 |                   | 1,0000          | 1,0000          | 1,0000           |                 |                    | 1,0000              |
|                       | 3 | 0                 | 832,418,290     | 148,116,220     | 2,081,347,100    | 0               | 0                  | 3,061,881,610       |
|                       | 4 |                   | 1,146           | 270             | 26,405           |                 |                    | 27,821              |
|                       | 5 | 0                 | 814,312,450     | 146,524,070     | 2,070,714,280    | 0               | 0                  | 3,031,550,800       |
| FENTON CITY           | 1 | 0                 | 0               | 0               | 202,600          | 0               | 0                  | 202,600             |
|                       | 2 |                   |                 |                 | 1,0000           |                 |                    | 1,0000              |
|                       | 3 | 0                 | 0               | 0               | 202,600          | 0               | 0                  | 202,600             |
|                       | 4 |                   |                 |                 | 8                |                 |                    | 8                   |
|                       | 5 | 0                 | 0               | 0               | 109,180          | 0               | 0                  | 109,180             |
| FERNDALE CITY         | 1 | 0                 | 101,471,050     | 47,101,810      | 408,034,950      | 0               | 0                  | 556,607,810         |
|                       | 2 |                   | 1,0000          | 1,0000          | 1,0000           |                 |                    | 1,0000              |
|                       | 3 | 0                 | 101,471,050     | 47,101,810      | 408,034,950      | 0               | 0                  | 556,607,810         |
|                       | 4 |                   | 606             | 252             | 9,321            |                 |                    | 10,179              |
|                       | 5 | 0                 | 88,263,180      | 45,603,520      | 378,013,240      | 0               | 0                  | 511,879,940         |
| HAZEL PARK CITY       | 1 | 0                 | 47,021,820      | 6,781,490       | 164,156,170      | 0               | 0                  | 217,959,480         |
|                       | 2 |                   | 1,0000          | 1,0000          | 1,0000           |                 |                    | 1,0000              |
|                       | 3 | 0                 | 47,021,820      | 6,781,490       | 164,156,170      | 0               | 0                  | 217,959,480         |
|                       | 4 |                   | 531             | 87              | 7,215            |                 |                    | 7,833               |
|                       | 5 | 0                 | 43,138,350      | 6,003,390       | 163,659,180      | 0               | 0                  | 212,800,920         |
| HUNTINGTON WOODS CITY | 1 | 0                 | 6,815,730       | 0               | 299,837,510      | 0               | 0                  | 306,653,240         |
|                       | 2 |                   | 1,0000          |                 | 1,0000           |                 |                    | 1,0000              |
|                       | 3 | 0                 | 6,815,730       | 0               | 299,837,510      | 0               | 0                  | 306,653,240         |
|                       | 4 |                   | 25              |                 | 2,461            |                 |                    | 2,486               |
|                       | 5 | 0                 | 6,132,710       | 0               | 284,826,260      | 0               | 0                  | 290,958,970         |
| KEEGO HARBOR CITY     | 1 | 0                 | 19,730,550      | 0               | 64,568,460       | 0               | 0                  | 84,299,010          |
|                       | 2 |                   | 1,0000          |                 | 1,0000           |                 |                    | 1,0000              |
|                       | 3 | 0                 | 19,730,550      | 0               | 64,568,460       | 0               | 0                  | 84,299,010          |
|                       | 4 |                   | 129             |                 | 1,321            |                 |                    | 1,450               |
|                       | 5 | 0                 | 18,584,950      | 0               | 63,556,290       | 0               | 0                  | 82,141,240          |
| LAKE ANGELUS CITY     | 1 | 0                 | 77,760          | 0               | 73,446,580       | 0               | 0                  | 73,524,340          |
|                       | 2 |                   | 1,0000          |                 | 1,0000           |                 |                    | 1,0000              |
|                       | 3 | 0                 | 77,760          | 0               | 73,446,580       | 0               | 0                  | 73,524,340          |
|                       | 4 |                   | 1               |                 | 189              |                 |                    | 190                 |
|                       | 5 | 0                 | 77,760          | 0               | 63,699,040       | 0               | 0                  | 63,776,800          |

**OAKLAND COUNTY**

**2011 ANALYSIS BY CLASS OF REAL PROPERTY VALUATIONS BY CITIES**

(1) ASSESSED VALUES BY CLASS                      (2) EQUALIZATION FACTOR  
 (3) EQUALIZED VALUES BY CLASS                    (4) PARCEL COUNT  
 (5) TAXABLE VALUE

| ASSESSING DISTRICT   |   | AGRICULTURAL REAL | COMMERCIAL REAL | INDUSTRIAL REAL | RESIDENTIAL REAL | TIMBER CUT OVER | DEVELOPMENTAL REAL | TOTAL REAL PROPERTY |
|----------------------|---|-------------------|-----------------|-----------------|------------------|-----------------|--------------------|---------------------|
| LATHRUP VILLAGE CITY | 1 | 0                 | 26,008,660      | 0               | 100,330,550      | 0               | 0                  | 126,339,210         |
|                      | 2 |                   | 1,0000          |                 | 1,0000           |                 |                    | 1,0000              |
|                      | 3 | 0                 | 26,008,660      | 0               | 100,330,550      | 0               | 0                  | 126,339,210         |
|                      | 4 |                   | 105             |                 | 1,764            |                 |                    | 1,869               |
|                      | 5 | 0                 | 24,911,730      | 0               | 99,475,050       | 0               | 0                  | 124,386,780         |
| MADISON HEIGHTS CITY | 1 | 0                 | 282,135,110     | 115,323,930     | 383,733,330      | 0               | 0                  | 781,192,370         |
|                      | 2 |                   | 1,0000          | 1,0000          | 1,0000           |                 |                    | 1,0000              |
|                      | 3 | 0                 | 282,135,110     | 115,323,930     | 383,733,330      | 0               | 0                  | 781,192,370         |
|                      | 4 |                   | 770             | 417             | 10,326           |                 |                    | 11,513              |
|                      | 5 | 0                 | 277,037,090     | 114,902,130     | 383,065,720      | 0               | 0                  | 775,004,940         |
| NORTHVILLE CITY      | 1 | 0                 | 3,992,350       | 588,220         | 131,286,110      | 0               | 0                  | 135,866,680         |
|                      | 2 |                   | 1,0000          | 1,0000          | 1,0000           |                 |                    | 1,0000              |
|                      | 3 | 0                 | 3,992,350       | 588,220         | 131,286,110      | 0               | 0                  | 135,866,680         |
|                      | 4 |                   | 19              | 1               | 1,349            |                 |                    | 1,369               |
|                      | 5 | 0                 | 3,865,098       | 588,220         | 130,420,284      | 0               | 0                  | 134,873,602         |
| NOVI CITY            | 1 | 0                 | 966,373,850     | 56,251,300      | 1,820,618,900    | 0               | 0                  | 2,843,244,050       |
|                      | 2 |                   | 1,0000          | 1,0000          | 1,0000           |                 |                    | 1,0000              |
|                      | 3 | 0                 | 966,373,850     | 56,251,300      | 1,820,618,900    | 0               | 0                  | 2,843,244,050       |
|                      | 4 |                   | 881             | 213             | 17,164           |                 |                    | 18,258              |
|                      | 5 | 0                 | 923,404,500     | 53,530,570      | 1,781,997,870    | 0               | 0                  | 2,758,932,940       |
| OAK PARK CITY        | 1 | 0                 | 115,605,300     | 23,634,300      | 359,318,570      | 0               | 0                  | 498,558,170         |
|                      | 2 |                   | 1,0000          | 1,0000          | 1,0000           |                 |                    | 1,0000              |
|                      | 3 | 0                 | 115,605,300     | 23,634,300      | 359,318,570      | 0               | 0                  | 498,558,170         |
|                      | 4 |                   | 486             | 162             | 9,923            |                 |                    | 10,571              |
|                      | 5 | 0                 | 115,935,490     | 23,383,320      | 358,677,900      | 0               | 0                  | 497,996,710         |
| ORCHARD LAKE CITY    | 1 | 0                 | 11,730,180      | 51,980          | 323,469,050      | 0               | 0                  | 335,251,210         |
|                      | 2 |                   | 1,0000          | 1,0000          | 1,0000           |                 |                    | 1,0000              |
|                      | 3 | 0                 | 11,730,180      | 51,980          | 323,469,050      | 0               | 0                  | 335,251,210         |
|                      | 4 |                   | 22              | 1               | 1,017            |                 |                    | 1,040               |
|                      | 5 | 0                 | 11,617,070      | 38,190          | 317,822,430      | 0               | 0                  | 329,477,690         |
| PLEASANT RIDGE CITY  | 1 | 0                 | 4,618,970       | 2,230,710       | 128,355,340      | 0               | 0                  | 135,205,020         |
|                      | 2 |                   | 1,0000          | 1,0000          | 1,0000           |                 |                    | 1,0000              |
|                      | 3 | 0                 | 4,618,970       | 2,230,710       | 128,355,340      | 0               | 0                  | 135,205,020         |
|                      | 4 |                   | 30              | 4               | 1,226            |                 |                    | 1,260               |
|                      | 5 | 0                 | 3,754,760       | 1,239,180       | 115,602,460      | 0               | 0                  | 120,596,400         |

**OAKLAND COUNTY**

**2011 ANALYSIS BY CLASS OF REAL PROPERTY VALUATIONS BY CITIES**

(1) ASSESSED VALUES BY CLASS                      (2) EQUALIZATION FACTOR  
 (3) EQUALIZED VALUES BY CLASS                    (4) PARCEL COUNT  
 (5) TAXABLE VALUE

| ASSESSING DISTRICT   |   | AGRICULTURAL REAL | COMMERCIAL REAL | INDUSTRIAL REAL | RESIDENTIAL REAL | TIMBER CUT OVER | DEVELOPMENTAL REAL | TOTAL REAL PROPERTY |
|----------------------|---|-------------------|-----------------|-----------------|------------------|-----------------|--------------------|---------------------|
| PONTIAC CITY         | 1 | 0                 | 318,668,090     | 66,078,250      | 443,607,290      | 0               | 0                  | 828,353,630         |
|                      | 2 |                   | 1,0000          | 1,0000          | 1,0000           |                 |                    | 1,0000              |
|                      | 3 | 0                 | 318,668,090     | 66,078,250      | 443,607,290      | 0               | 0                  | 828,353,630         |
|                      | 4 |                   | 1,895           | 290             | 23,280           |                 |                    | 25,465              |
|                      | 5 | 0                 | 265,441,000     | 60,096,250      | 430,640,480      | 0               | 0                  | 756,177,730         |
| ROCHESTER CITY       | 1 | 0                 | 128,884,470     | 32,649,920      | 454,839,920      | 0               | 0                  | 616,374,310         |
|                      | 2 |                   | 1,0000          | 1,0000          | 1,0000           |                 |                    | 1,0000              |
|                      | 3 | 0                 | 128,884,470     | 32,649,920      | 454,839,920      | 0               | 0                  | 616,374,310         |
|                      | 4 |                   | 366             | 54              | 4,516            |                 |                    | 4,936               |
|                      | 5 | 0                 | 118,289,290     | 30,684,010      | 450,001,370      | 0               | 0                  | 598,974,670         |
| ROCHESTER HILLS CITY | 1 | 0                 | 452,183,040     | 140,728,170     | 2,251,468,763    | 0               | 0                  | 2,844,379,973       |
|                      | 2 |                   | 1,0000          | 1,0000          | 1,0000           |                 |                    | 1,0000              |
|                      | 3 | 0                 | 452,183,040     | 140,728,170     | 2,251,468,763    | 0               | 0                  | 2,844,379,973       |
|                      | 4 |                   | 730             | 318             | 24,265           |                 |                    | 25,313              |
|                      | 5 | 0                 | 444,293,600     | 139,646,680     | 2,232,908,563    | 0               | 0                  | 2,816,848,843       |
| ROYAL OAK CITY       | 1 | 0                 | 444,617,610     | 45,923,940      | 1,725,796,030    | 0               | 0                  | 2,216,337,580       |
|                      | 2 |                   | 1,0000          | 1,0000          | 1,0000           |                 |                    | 1,0000              |
|                      | 3 | 0                 | 444,617,610     | 45,923,940      | 1,725,796,030    | 0               | 0                  | 2,216,337,580       |
|                      | 4 |                   | 1,320           | 196             | 24,046           |                 |                    | 25,562              |
|                      | 5 | 0                 | 396,588,890     | 43,977,480      | 1,648,632,770    | 0               | 0                  | 2,089,199,140       |
| SOUTHFIELD CITY      | 1 | 0                 | 1,447,107,940   | 63,315,040      | 956,500,110      | 0               | 0                  | 2,466,923,090       |
|                      | 2 |                   | 1,0000          | 1,0000          | 1,0000           |                 |                    | 1,0000              |
|                      | 3 | 0                 | 1,447,107,940   | 63,315,040      | 956,500,110      | 0               | 0                  | 2,466,923,090       |
|                      | 4 |                   | 1,483           | 133             | 22,990           |                 |                    | 24,606              |
|                      | 5 | 0                 | 1,288,775,410   | 62,231,680      | 951,894,870      | 0               | 0                  | 2,302,901,960       |
| SOUTH LYON CITY      | 1 | 0                 | 37,346,190      | 5,163,410       | 263,678,650      | 0               | 0                  | 306,188,250         |
|                      | 2 |                   | 1,0000          | 1,0000          | 1,0000           |                 |                    | 1,0000              |
|                      | 3 | 0                 | 37,346,190      | 5,163,410       | 263,678,650      | 0               | 0                  | 306,188,250         |
|                      | 4 |                   | 155             | 22              | 3,607            |                 |                    | 3,784               |
|                      | 5 | 0                 | 34,221,390      | 4,727,140       | 257,549,580      | 0               | 0                  | 296,498,110         |
| SYLVAN LAKE CITY     | 1 | 0                 | 12,214,500      | 202,240         | 70,560,620       | 0               | 0                  | 82,977,360          |
|                      | 2 |                   | 1,0000          | 1,0000          | 1,0000           |                 |                    | 1,0000              |
|                      | 3 | 0                 | 12,214,500      | 202,240         | 70,560,620       | 0               | 0                  | 82,977,360          |
|                      | 4 |                   | 56              | 1               | 875              |                 |                    | 932                 |
|                      | 5 | 0                 | 11,934,080      | 137,270         | 68,403,200       | 0               | 0                  | 80,474,550          |

**OAKLAND COUNTY**

**2011 ANALYSIS BY CLASS OF REAL PROPERTY VALUATIONS BY CITIES**

(1) ASSESSED VALUES BY CLASS                      (2) EQUALIZATION FACTOR  
 (3) EQUALIZED VALUES BY CLASS                    (4) PARCEL COUNT  
 (5) TAXABLE VALUE

| ASSESSING DISTRICT |                 | AGRICULTURAL REAL | COMMERCIAL REAL | INDUSTRIAL REAL | RESIDENTIAL REAL | TIMBER CUT OVER | DEVELOPMENTAL REAL | TOTAL REAL PROPERTY |
|--------------------|-----------------|-------------------|-----------------|-----------------|------------------|-----------------|--------------------|---------------------|
| TROY CITY          | 1               | 0                 | 1,221,442,010   | 245,871,700     | 2,689,014,080    | 0               | 0                  | 4,156,327,790       |
|                    | 2               |                   | 1.0000          | 1.0000          | 1.0000           |                 |                    | 1.0000              |
|                    | 3               | 0                 | 1,221,442,010   | 245,871,700     | 2,689,014,080    | 0               | 0                  | 4,156,327,790       |
|                    | 4               |                   | 1,168           | 805             | 27,188           |                 |                    | 29,161              |
|                    | 5               | 0                 | 1,192,065,320   | 241,468,720     | 2,631,131,230    | 0               | 0                  | 4,064,665,270       |
| WALLED LAKE CITY   | 1               | 0                 | 57,449,490      | 5,482,110       | 122,453,410      | 0               | 0                  | 185,385,010         |
|                    | 2               |                   | 1.0000          | 1.0000          | 1.0000           |                 |                    | 1.0000              |
|                    | 3               | 0                 | 57,449,490      | 5,482,110       | 122,453,410      | 0               | 0                  | 185,385,010         |
|                    | 4               |                   | 265             | 27              | 2,832            |                 |                    | 3,124               |
|                    | 5               | 0                 | 53,545,360      | 5,367,440       | 118,681,880      | 0               | 0                  | 177,594,680         |
| WIXOM CITY         | 1               | 0                 | 218,806,380     | 99,114,090      | 263,746,610      | 0               | 0                  | 581,667,080         |
|                    | 2               |                   | 1.0000          | 1.0000          | 1.0000           |                 |                    | 1.0000              |
|                    | 3               | 0                 | 218,806,380     | 99,114,090      | 263,746,610      | 0               | 0                  | 581,667,080         |
|                    | 4               |                   | 403             | 201             | 3,320            |                 |                    | 3,924               |
|                    | 5               | 0                 | 214,000,170     | 96,153,260      | 262,305,120      | 0               | 0                  | 572,458,550         |
| TOTAL CITIES       | 1               | 0                 | 8,161,088,120   | 1,565,773,820   | 18,829,959,038   | 0               | 0                  | 28,556,820,978      |
|                    | 3               | 0                 | 8,161,088,120   | 1,565,773,820   | 18,829,959,038   | 0               | 0                  | 28,556,820,978      |
|                    | 4               | 0                 | 14,903          | 3,775           | 258,663          | 0               | 0                  | 277,341             |
|                    | 5               | 0                 | 7,642,675,548   | 1,534,287,380   | 18,438,727,697   | 0               | 0                  | 27,615,690,625      |
|                    | TOTAL TOWNSHIPS | 1                 | 81,771,180      | 2,633,947,400   | 362,862,880      | 17,124,395,205  | 0                  | 7,033,510           |
| 3                  |                 | 81,771,180        | 2,633,947,400   | 362,862,880     | 17,124,395,205   | 0               | 7,033,510          | 20,210,010,175      |
| 4                  |                 | 451               | 6,430           | 1,103           | 192,530          | 0               | 27                 | 200,541             |
| 5                  |                 | 45,702,540        | 2,411,694,814   | 308,202,500     | 16,727,404,588   | 0               | 5,020,630          | 19,498,025,072      |
| TOTAL COUNTY       |                 | 1                 | 81,771,180      | 10,795,035,520  | 1,928,636,700    | 35,954,354,243  | 0                  | 7,033,510           |
|                    | 3               | 81,771,180        | 10,795,035,520  | 1,928,636,700   | 35,954,354,243   | 0               | 7,033,510          | 48,766,831,153      |
|                    | 4               | 451               | 21,333          | 4,878           | 451,193          | 0               | 27                 | 477,882             |
|                    | 5               | 45,702,540        | 10,054,370,362  | 1,842,489,880   | 35,166,132,285   | 0               | 5,020,630          | 47,113,715,697      |

**OAKLAND COUNTY**

**2011 ANALYSIS BY CLASS OF PERSONAL PROPERTY VALUATIONS BY TOWNSHIPS**

(1) ASSESSED VALUES BY CLASS      (2) EQUALIZATION FACTOR  
 (3) EQUALIZED VALUES BY CLASS      (4) PARCEL COUNT  
 (5) TAXABLE VALUE

| ASSESSING DISTRICT |   | AGRICULTURAL PERSONAL | COMMERCIAL PERSONAL | INDUSTRIAL PERSONAL | RESIDENTIAL PERSONAL | UTILITIES PERSONAL | TOTAL PERSONAL PROPERTY |
|--------------------|---|-----------------------|---------------------|---------------------|----------------------|--------------------|-------------------------|
| ADDISON TWP.       | 1 | 0                     | 1,256,040           | 1,442,770           | 0                    | 8,738,960          | 11,437,770              |
|                    | 2 |                       |                     |                     |                      |                    | 1.0000                  |
|                    | 3 |                       |                     |                     |                      |                    | 11,437,770              |
|                    | 4 | 0                     | 99                  | 10                  | 0                    | 19                 | 128                     |
|                    | 5 | 0                     | 1,256,040           | 1,442,770           | 0                    | 8,043,690          | 10,742,500              |
| BLOOMFIELD TWP.    | 1 | 0                     | 57,533,260          | 0                   | 0                    | 19,098,750         | 76,632,010              |
|                    | 2 |                       |                     |                     |                      |                    | 1.0000                  |
|                    | 3 |                       |                     |                     |                      |                    | 76,632,010              |
|                    | 4 | 0                     | 1,434               | 0                   | 0                    | 13                 | 1,447                   |
|                    | 5 | 0                     | 57,533,260          | 0                   | 0                    | 19,098,750         | 76,632,010              |
| BRANDON TWP.       | 1 | 0                     | 3,398,910           | 270,570             | 0                    | 12,473,580         | 16,143,060              |
|                    | 2 |                       |                     |                     |                      |                    | 1.0000                  |
|                    | 3 |                       |                     |                     |                      |                    | 16,143,060              |
|                    | 4 | 0                     | 263                 | 1                   | 0                    | 9                  | 273                     |
|                    | 5 | 0                     | 3,398,910           | 270,570             | 0                    | 12,064,140         | 15,733,620              |
| COMMERCE TWP.      | 1 | 0                     | 48,711,050          | 20,157,290          | 0                    | 26,316,240         | 95,184,580              |
|                    | 2 |                       |                     |                     |                      |                    | 1.0000                  |
|                    | 3 |                       |                     |                     |                      |                    | 95,184,580              |
|                    | 4 | 0                     | 1,156               | 65                  | 0                    | 15                 | 1,236                   |
|                    | 5 | 0                     | 48,711,050          | 20,157,290          | 0                    | 26,316,240         | 95,184,580              |
| GROVELAND TWP.     | 1 | 0                     | 3,329,070           | 1,960,890           | 0                    | 8,793,070          | 14,083,030              |
|                    | 2 |                       |                     |                     |                      |                    | 1.0000                  |
|                    | 3 |                       |                     |                     |                      |                    | 14,083,030              |
|                    | 4 | 0                     | 160                 | 6                   | 0                    | 13                 | 179                     |
|                    | 5 | 0                     | 3,329,070           | 1,960,890           | 0                    | 8,705,600          | 13,995,560              |
| HIGHLAND TWP.      | 1 | 0                     | 11,226,040          | 9,163,280           | 0                    | 17,285,620         | 37,674,940              |
|                    | 2 |                       |                     |                     |                      |                    | 1.0000                  |
|                    | 3 |                       |                     |                     |                      |                    | 37,674,940              |
|                    | 4 | 0                     | 530                 | 16                  | 0                    | 5                  | 551                     |
|                    | 5 | 0                     | 11,218,880          | 9,163,280           | 0                    | 17,285,620         | 37,667,780              |



**OAKLAND COUNTY**

**2011 ANALYSIS BY CLASS OF PERSONAL PROPERTY VALUATIONS BY TOWNSHIPS**

(1) ASSESSED VALUES BY CLASS      (2) EQUALIZATION FACTOR  
 (3) EQUALIZED VALUES BY CLASS      (4) PARCEL COUNT  
 (5) TAXABLE VALUE

| ASSESSING DISTRICT |   | AGRICULTURAL PERSONAL | COMMERCIAL PERSONAL | INDUSTRIAL PERSONAL | RESIDENTIAL PERSONAL | UTILITIES PERSONAL | TOTAL PERSONAL PROPERTY |
|--------------------|---|-----------------------|---------------------|---------------------|----------------------|--------------------|-------------------------|
| HOLLY TWP.         | 1 | 0                     | 5,090,640           | 2,473,090           | 0                    | 9,005,550          | 16,569,280              |
|                    | 2 |                       |                     |                     |                      |                    | 1.0000                  |
|                    | 3 |                       |                     |                     |                      |                    | 16,569,280              |
|                    | 4 | 0                     | 344                 | 19                  | 0                    | 5                  | 368                     |
|                    | 5 | 0                     | 5,094,150           | 2,473,090           | 0                    | 9,005,550          | 16,572,790              |
| INDEPENDENCE TWP.  | 1 | 0                     | 29,127,800          | 8,607,300           | 0                    | 32,777,200         | 70,512,300              |
|                    | 2 |                       |                     |                     |                      |                    | 1.0000                  |
|                    | 3 |                       |                     |                     |                      |                    | 70,512,300              |
|                    | 4 | 0                     | 1,143               | 13                  | 0                    | 9                  | 1,165                   |
|                    | 5 | 0                     | 29,127,800          | 8,607,300           | 0                    | 32,777,200         | 70,512,300              |
| LYON TWP.          | 1 | 0                     | 26,356,530          | 17,550,460          | 0                    | 29,514,760         | 73,421,750              |
|                    | 2 |                       |                     |                     |                      |                    | 1.0000                  |
|                    | 3 |                       |                     |                     |                      |                    | 73,421,750              |
|                    | 4 | 0                     | 506                 | 41                  | 0                    | 8                  | 555                     |
|                    | 5 | 0                     | 26,356,530          | 17,550,460          | 0                    | 29,514,760         | 73,421,750              |
| MILFORD TWP.       | 1 | 0                     | 27,484,460          | 39,674,090          | 0                    | 34,294,080         | 101,452,630             |
|                    | 2 |                       |                     |                     |                      |                    | 1.0000                  |
|                    | 3 |                       |                     |                     |                      |                    | 101,452,630             |
|                    | 4 | 0                     | 702                 | 35                  | 0                    | 11                 | 748                     |
|                    | 5 | 0                     | 27,484,460          | 39,674,090          | 0                    | 34,294,080         | 101,452,630             |
| NOVI TWP.          | 1 | 0                     | 0                   | 0                   | 0                    | 223,440            | 223,440                 |
|                    | 2 |                       |                     |                     |                      |                    | 1.0000                  |
|                    | 3 |                       |                     |                     |                      |                    | 223,440                 |
|                    | 4 | 0                     | 0                   | 0                   | 0                    | 4                  | 4                       |
|                    | 5 | 0                     | 0                   | 0                   | 0                    | 223,440            | 223,440                 |
| OAKLAND TWP.       | 1 | 0                     | 6,576,710           | 3,722,090           | 0                    | 23,172,060         | 33,470,860              |
|                    | 2 |                       |                     |                     |                      |                    | 1.0000                  |
|                    | 3 |                       |                     |                     |                      |                    | 33,470,860              |
|                    | 4 | 0                     | 151                 | 1                   | 0                    | 10                 | 162                     |
|                    | 5 | 0                     | 6,576,710           | 3,722,090           | 0                    | 23,172,060         | 33,470,860              |

**OAKLAND COUNTY**

**2011 ANALYSIS BY CLASS OF PERSONAL PROPERTY VALUATIONS BY TOWNSHIPS**

(1) ASSESSED VALUES BY CLASS      (2) EQUALIZATION FACTOR  
 (3) EQUALIZED VALUES BY CLASS      (4) PARCEL COUNT  
 (5) TAXABLE VALUE

| ASSESSING DISTRICT |   | AGRICULTURAL PERSONAL | COMMERCIAL PERSONAL | INDUSTRIAL PERSONAL | RESIDENTIAL PERSONAL | UTILITIES PERSONAL | TOTAL PERSONAL PROPERTY |
|--------------------|---|-----------------------|---------------------|---------------------|----------------------|--------------------|-------------------------|
| ORION TWP.         | 1 | 0                     | 32,367,340          | 23,217,600          | 0                    | 38,561,730         | 94,146,670              |
|                    | 2 |                       |                     |                     |                      |                    | 1.0000                  |
|                    | 3 |                       |                     |                     |                      |                    | 94,146,670              |
|                    | 4 | 0                     | 935                 | 42                  | 0                    | 13                 | 990                     |
|                    | 5 | 0                     | 32,368,030          | 23,217,600          | 0                    | 38,561,730         | 94,147,360              |
| OXFORD TWP.        | 1 | 0                     | 12,460,980          | 29,515,930          | 0                    | 16,623,770         | 58,600,680              |
|                    | 2 |                       |                     |                     |                      |                    | 1.0000                  |
|                    | 3 |                       |                     |                     |                      |                    | 58,600,680              |
|                    | 4 | 0                     | 611                 | 54                  | 0                    | 9                  | 674                     |
|                    | 5 | 0                     | 12,460,980          | 29,515,930          | 0                    | 16,415,440         | 58,392,350              |
| ROSE TWP.          | 1 | 0                     | 1,006,220           | 0                   | 0                    | 18,352,490         | 19,358,710              |
|                    | 2 |                       |                     |                     |                      |                    | 1.0000                  |
|                    | 3 |                       |                     |                     |                      |                    | 19,358,710              |
|                    | 4 | 0                     | 54                  | 0                   | 0                    | 11                 | 65                      |
|                    | 5 | 0                     | 1,006,220           | 0                   | 0                    | 18,175,210         | 19,181,430              |
| ROYAL OAK TWP.     | 1 | 0                     | 3,950,220           | 1,746,100           | 0                    | 734,230            | 6,430,550               |
|                    | 2 |                       |                     |                     |                      |                    | 1.0000                  |
|                    | 3 |                       |                     |                     |                      |                    | 6,430,550               |
|                    | 4 | 0                     | 125                 | 3                   | 0                    | 6                  | 134                     |
|                    | 5 | 0                     | 3,950,220           | 1,746,100           | 0                    | 734,230            | 6,430,550               |
| SOUTHFIELD TWP.    | 1 | 0                     | 21,046,410          | 0                   | 0                    | 6,507,100          | 27,553,510              |
|                    | 2 |                       |                     |                     |                      |                    | 1.0000                  |
|                    | 3 |                       |                     |                     |                      |                    | 27,553,510              |
|                    | 4 | 0                     | 891                 | 0                   | 0                    | 14                 | 905                     |
|                    | 5 | 0                     | 21,046,410          | 0                   | 0                    | 6,502,330          | 27,548,740              |
| SPRINGFIELD TWP.   | 1 | 0                     | 8,688,000           | 5,881,800           | 0                    | 37,207,200         | 51,777,000              |
|                    | 2 |                       |                     |                     |                      |                    | 1.0000                  |
|                    | 3 |                       |                     |                     |                      |                    | 51,777,000              |
|                    | 4 | 0                     | 234                 | 25                  | 0                    | 12                 | 271                     |
|                    | 5 | 0                     | 8,688,000           | 5,881,800           | 0                    | 37,041,380         | 51,611,180              |

**OAKLAND COUNTY**

**2011 ANALYSIS BY CLASS OF PERSONAL PROPERTY VALUATIONS BY TOWNSHIPS**

(1) ASSESSED VALUES BY CLASS      (2) EQUALIZATION FACTOR  
 (3) EQUALIZED VALUES BY CLASS      (4) PARCEL COUNT  
 (5) TAXABLE VALUE

| ASSESSING DISTRICT   |   | AGRICULTURAL PERSONAL | COMMERCIAL PERSONAL | INDUSTRIAL PERSONAL | RESIDENTIAL PERSONAL | UTILITIES PERSONAL | TOTAL PERSONAL PROPERTY |
|----------------------|---|-----------------------|---------------------|---------------------|----------------------|--------------------|-------------------------|
| WATERFORD TWP.       | 1 | 0                     | 47,595,180          | 5,182,450           | 0                    | 32,403,670         | 85,181,300              |
|                      | 2 |                       |                     |                     |                      |                    | 1.0000                  |
|                      | 3 |                       |                     |                     |                      |                    | 85,181,300              |
|                      | 4 | 0                     | 1,817               | 12                  | 0                    | 8                  | 1,837                   |
|                      | 5 | 0                     | 47,595,180          | 5,182,450           | 0                    | 32,403,670         | 85,181,300              |
| WEST BLOOMFIELD TWP. | 1 | 0                     | 46,193,970          | 0                   | 0                    | 28,051,840         | 74,245,810              |
|                      | 2 |                       |                     |                     |                      |                    | 1.0000                  |
|                      | 3 |                       |                     |                     |                      |                    | 74,245,810              |
|                      | 4 | 0                     | 1,327               | 0                   | 0                    | 21                 | 1,348                   |
|                      | 5 | 0                     | 46,193,970          | 0                   | 0                    | 28,051,840         | 74,245,810              |
| WHITE LAKE TWP.      | 1 | 0                     | 17,031,200          | 1,107,680           | 0                    | 22,717,130         | 40,856,010              |
|                      | 2 |                       |                     |                     |                      |                    | 1.0000                  |
|                      | 3 |                       |                     |                     |                      |                    | 40,856,010              |
|                      | 4 | 0                     | 629                 | 6                   | 0                    | 25                 | 660                     |
|                      | 5 | 0                     | 17,026,840          | 1,107,680           | 0                    | 22,717,130         | 40,851,650              |
| TOTAL TOWNSHIPS      | 1 | 0                     | 410,430,030         | 171,673,390         | 0                    | 422,852,470        | 1,004,955,890           |
|                      | 3 |                       |                     |                     |                      |                    | 1,004,955,890           |
|                      | 4 | 0                     | 13,111              | 349                 | 0                    | 240                | 13,700                  |
|                      | 5 | 0                     | 410,422,710         | 171,673,390         | 0                    | 421,104,090        | 1,003,200,190           |

**OAKLAND COUNTY**

**2011 ANALYSIS BY CLASS OF PERSONAL PROPERTY VALUATIONS BY CITIES**

(1) ASSESSED VALUES BY CLASS      (2) EQUALIZATION FACTOR  
 (3) EQUALIZED VALUES BY CLASS      (4) PARCEL COUNT  
 (5) TAXABLE VALUE

| ASSESSING DISTRICT     |   | AGRICULTURAL PERSONAL | COMMERCIAL PERSONAL | INDUSTRIAL PERSONAL | RESIDENTIAL PERSONAL | UTILITIES PERSONAL | TOTAL PERSONAL PROPERTY |
|------------------------|---|-----------------------|---------------------|---------------------|----------------------|--------------------|-------------------------|
| AUBURN HILLS CITY      | 1 | 0                     | 163,885,190         | 248,589,180         | 0                    | 18,630,080         | 431,104,450             |
|                        | 2 |                       |                     |                     |                      |                    | 1.0000                  |
|                        | 3 |                       |                     |                     |                      |                    | 431,104,450             |
|                        | 4 | 0                     | 1,625               | 201                 | 0                    | 17                 | 1,843                   |
|                        | 5 | 0                     | 163,885,190         | 248,589,180         | 0                    | 18,630,080         | 431,104,450             |
| BERKLEY CITY           | 1 | 0                     | 9,611,420           | 149,320             | 0                    | 4,379,830          | 14,140,570              |
|                        | 2 |                       |                     |                     |                      |                    | 1.0000                  |
|                        | 3 |                       |                     |                     |                      |                    | 14,140,570              |
|                        | 4 | 0                     | 560                 | 4                   | 0                    | 4                  | 568                     |
|                        | 5 | 0                     | 9,611,420           | 149,320             | 0                    | 4,379,830          | 14,140,570              |
| BIRMINGHAM CITY        | 1 | 0                     | 43,462,560          | 56,880              | 0                    | 13,691,690         | 57,211,130              |
|                        | 2 |                       |                     |                     |                      |                    | 1.0000                  |
|                        | 3 |                       |                     |                     |                      |                    | 57,211,130              |
|                        | 4 | 0                     | 1,640               | 2                   | 0                    | 3                  | 1,645                   |
|                        | 5 | 0                     | 43,462,560          | 56,880              | 0                    | 13,691,690         | 57,211,130              |
| BLOOMFIELD HILLS CITY  | 1 | 0                     | 18,943,110          | 0                   | 0                    | 4,173,810          | 23,116,920              |
|                        | 2 |                       |                     |                     |                      |                    | 1.0000                  |
|                        | 3 |                       |                     |                     |                      |                    | 23,116,920              |
|                        | 4 | 0                     | 468                 | 0                   | 0                    | 5                  | 473                     |
|                        | 5 | 0                     | 18,943,110          | 0                   | 0                    | 4,173,810          | 23,116,920              |
| CLARKSTON VILLAGE CITY | 1 | 0                     | 1,021,420           | 0                   | 0                    | 500,800            | 1,522,220               |
|                        | 2 |                       |                     |                     |                      |                    | 1.0000                  |
|                        | 3 |                       |                     |                     |                      |                    | 1,522,220               |
|                        | 4 | 0                     | 112                 | 0                   | 0                    | 2                  | 114                     |
|                        | 5 | 0                     | 1,021,420           | 0                   | 0                    | 500,800            | 1,522,220               |
| CLAWSON CITY           | 1 | 0                     | 8,813,970           | 2,717,750           | 0                    | 3,253,610          | 14,785,330              |
|                        | 2 |                       |                     |                     |                      |                    | 1.0000                  |
|                        | 3 |                       |                     |                     |                      |                    | 14,785,330              |
|                        | 4 | 0                     | 500                 | 16                  | 0                    | 3                  | 519                     |
|                        | 5 | 0                     | 8,813,970           | 2,717,750           | 0                    | 3,243,710          | 14,775,430              |
| FARMINGTON CITY        | 1 | 0                     | 9,585,990           | 2,819,350           | 0                    | 4,497,850          | 16,903,190              |
|                        | 2 |                       |                     |                     |                      |                    | 1.0000                  |
|                        | 3 |                       |                     |                     |                      |                    | 16,903,190              |
|                        | 4 | 0                     | 624                 | 11                  | 0                    | 3                  | 638                     |
|                        | 5 | 0                     | 9,585,990           | 2,819,350           | 0                    | 4,497,850          | 16,903,190              |

**OAKLAND COUNTY**

**2011 ANALYSIS BY CLASS OF PERSONAL PROPERTY VALUATIONS BY CITIES**

(1) ASSESSED VALUES BY CLASS      (2) EQUALIZATION FACTOR  
 (3) EQUALIZED VALUES BY CLASS      (4) PARCEL COUNT  
 (5) TAXABLE VALUE

| ASSESSING DISTRICT    |   | AGRICULTURAL PERSONAL | COMMERCIAL PERSONAL | INDUSTRIAL PERSONAL | RESIDENTIAL PERSONAL | UTILITIES PERSONAL | TOTAL PERSONAL PROPERTY |
|-----------------------|---|-----------------------|---------------------|---------------------|----------------------|--------------------|-------------------------|
| FARMINGTON HILLS CITY | 1 | 0                     | 131,334,310         | 79,985,750          | 0                    | 40,915,130         | 252,235,190             |
|                       | 2 |                       |                     |                     |                      |                    | 1.0000                  |
|                       | 3 |                       |                     |                     |                      |                    | 252,235,190             |
|                       | 4 | 0                     | 3,015               | 130                 | 0                    | 12                 | 3,157                   |
|                       | 5 | 0                     | 131,335,900         | 79,985,750          | 0                    | 40,910,790         | 252,232,440             |
| FENTON CITY           | 1 | 0                     | 0                   | 0                   | 0                    | 2,500              | 2,500                   |
|                       | 2 |                       |                     |                     |                      |                    | 1.0000                  |
|                       | 3 |                       |                     |                     |                      |                    | 2,500                   |
|                       | 4 | 0                     | 0                   | 0                   | 0                    | 1                  | 1                       |
|                       | 5 | 0                     | 0                   | 0                   | 0                    | 2,500              | 2,500                   |
| FERNDALE CITY         | 1 | 0                     | 20,072,140          | 16,907,240          | 0                    | 6,972,350          | 43,951,730              |
|                       | 2 |                       |                     |                     |                      |                    | 1.0000                  |
|                       | 3 |                       |                     |                     |                      |                    | 43,951,730              |
|                       | 4 | 0                     | 893                 | 63                  | 0                    | 7                  | 963                     |
|                       | 5 | 0                     | 20,072,140          | 16,907,240          | 0                    | 6,972,350          | 43,951,730              |
| HAZEL PARK CITY       | 1 | 0                     | 8,713,980           | 2,024,530           | 0                    | 4,304,710          | 15,043,220              |
|                       | 2 |                       |                     |                     |                      |                    | 1.0000                  |
|                       | 3 |                       |                     |                     |                      |                    | 15,043,220              |
|                       | 4 | 0                     | 527                 | 25                  | 0                    | 3                  | 555                     |
|                       | 5 | 0                     | 8,714,150           | 2,024,530           | 0                    | 4,304,710          | 15,043,390              |
| HUNTINGTON WOODS CITY | 1 | 0                     | 1,667,710           | 0                   | 0                    | 1,564,110          | 3,231,820               |
|                       | 2 |                       |                     |                     |                      |                    | 1.0000                  |
|                       | 3 |                       |                     |                     |                      |                    | 3,231,820               |
|                       | 4 | 0                     | 147                 | 0                   | 0                    | 5                  | 152                     |
|                       | 5 | 0                     | 1,667,710           | 0                   | 0                    | 1,564,110          | 3,231,820               |
| KEEGO HARBOR CITY     | 1 | 0                     | 1,596,730           | 0                   | 0                    | 1,342,810          | 2,939,540               |
|                       | 2 |                       |                     |                     |                      |                    | 1.0000                  |
|                       | 3 |                       |                     |                     |                      |                    | 2,939,540               |
|                       | 4 | 0                     | 190                 | 0                   | 0                    | 2                  | 192                     |
|                       | 5 | 0                     | 1,596,730           | 0                   | 0                    | 1,342,810          | 2,939,540               |
| LAKE ANGELUS CITY     | 1 | 0                     | 56,260              | 0                   | 0                    | 638,340            | 694,600                 |
|                       | 2 |                       |                     |                     |                      |                    | 1.0000                  |
|                       | 3 |                       |                     |                     |                      |                    | 694,600                 |
|                       | 4 | 0                     | 2                   | 0                   | 0                    | 4                  | 6                       |
|                       | 5 | 0                     | 56,260              | 0                   | 0                    | 638,340            | 694,600                 |

**OAKLAND COUNTY**

**2011 ANALYSIS BY CLASS OF PERSONAL PROPERTY VALUATIONS BY CITIES**

(1) ASSESSED VALUES BY CLASS      (2) EQUALIZATION FACTOR  
 (3) EQUALIZED VALUES BY CLASS      (4) PARCEL COUNT  
 (5) TAXABLE VALUE

| ASSESSING DISTRICT   |   | AGRICULTURAL PERSONAL | COMMERCIAL PERSONAL | INDUSTRIAL PERSONAL | RESIDENTIAL PERSONAL | UTILITIES PERSONAL | TOTAL PERSONAL PROPERTY |
|----------------------|---|-----------------------|---------------------|---------------------|----------------------|--------------------|-------------------------|
| LATHRUP VILLAGE CITY | 1 | 0                     | 2,982,600           | 0                   | 0                    | 893,810            | 3,876,410               |
|                      | 2 |                       |                     |                     |                      |                    | 1.0000                  |
|                      | 3 |                       |                     |                     |                      |                    | 3,876,410               |
|                      | 4 | 0                     | 290                 | 0                   | 0                    | 3                  | 293                     |
|                      | 5 | 0                     | 2,982,600           | 0                   | 0                    | 882,530            | 3,865,130               |
| MADISON HEIGHTS CITY | 1 | 0                     | 71,536,360          | 44,401,300          | 0                    | 11,969,070         | 127,906,730             |
|                      | 2 |                       |                     |                     |                      |                    | 1.0000                  |
|                      | 3 |                       |                     |                     |                      |                    | 127,906,730             |
|                      | 4 | 0                     | 1,524               | 143                 | 0                    | 8                  | 1,675                   |
|                      | 5 | 0                     | 71,541,250          | 44,401,300          | 0                    | 11,969,070         | 127,911,620             |
| NORTHVILLE CITY      | 1 | 0                     | 1,388,340           | 0                   | 0                    | 881,460            | 2,269,800               |
|                      | 2 |                       |                     |                     |                      |                    | 1.0000                  |
|                      | 3 |                       |                     |                     |                      |                    | 2,269,800               |
|                      | 4 | 0                     | 75                  | 0                   | 0                    | 2                  | 77                      |
|                      | 5 | 0                     | 1,388,340           | 0                   | 0                    | 881,460            | 2,269,800               |
| NOVI CITY            | 1 | 0                     | 158,720,000         | 18,909,560          | 0                    | 43,048,980         | 220,678,540             |
|                      | 2 |                       |                     |                     |                      |                    | 1.0000                  |
|                      | 3 |                       |                     |                     |                      |                    | 220,678,540             |
|                      | 4 | 0                     | 2,321               | 56                  | 0                    | 15                 | 2,392                   |
|                      | 5 | 0                     | 158,720,000         | 18,909,560          | 0                    | 43,048,980         | 220,678,540             |
| OAK PARK CITY        | 1 | 0                     | 17,041,800          | 10,283,250          | 0                    | 6,143,570          | 33,468,620              |
|                      | 2 |                       |                     |                     |                      |                    | 1.0000                  |
|                      | 3 |                       |                     |                     |                      |                    | 33,468,620              |
|                      | 4 | 0                     | 1,205               | 68                  | 0                    | 7                  | 1,280                   |
|                      | 5 | 0                     | 17,033,260          | 10,283,250          | 0                    | 6,143,570          | 33,460,080              |
| ORCHARD LAKE CITY    | 1 | 0                     | 2,117,980           | 0                   | 0                    | 2,553,550          | 4,671,530               |
|                      | 2 |                       |                     |                     |                      |                    | 1.0000                  |
|                      | 3 |                       |                     |                     |                      |                    | 4,671,530               |
|                      | 4 | 0                     | 101                 | 0                   | 0                    | 7                  | 108                     |
|                      | 5 | 0                     | 2,117,980           | 0                   | 0                    | 2,553,550          | 4,671,530               |
| PLEASANT RIDGE CITY  | 1 | 0                     | 1,829,870           | 369,880             | 0                    | 887,510            | 3,087,260               |
|                      | 2 |                       |                     |                     |                      |                    | 1.0000                  |
|                      | 3 |                       |                     |                     |                      |                    | 3,087,260               |
|                      | 4 | 0                     | 87                  | 1                   | 0                    | 3                  | 91                      |
|                      | 5 | 0                     | 1,829,870           | 369,880             | 0                    | 887,510            | 3,087,260               |

**OAKLAND COUNTY**

**2011 ANALYSIS BY CLASS OF PERSONAL PROPERTY VALUATIONS BY CITIES**

(1) ASSESSED VALUES BY CLASS      (2) EQUALIZATION FACTOR  
 (3) EQUALIZED VALUES BY CLASS      (4) PARCEL COUNT  
 (5) TAXABLE VALUE

| ASSESSING DISTRICT   |   | AGRICULTURAL PERSONAL | COMMERCIAL PERSONAL | INDUSTRIAL PERSONAL | RESIDENTIAL PERSONAL | UTILITIES PERSONAL | TOTAL PERSONAL PROPERTY |
|----------------------|---|-----------------------|---------------------|---------------------|----------------------|--------------------|-------------------------|
| PONTIAC CITY         | 1 | 0                     | 61,596,530          | 51,441,920          | 0                    | 38,780,770         | 151,819,220             |
|                      | 2 |                       |                     |                     |                      |                    | 1.0000                  |
|                      | 3 |                       |                     |                     |                      |                    | 151,819,220             |
|                      | 4 | 0                     | 1,560               | 63                  | 0                    | 4                  | 1,627                   |
|                      | 5 | 0                     | 61,596,530          | 51,441,920          | 0                    | 38,780,770         | 151,819,220             |
| ROCHESTER CITY       | 1 | 0                     | 18,230,500          | 13,438,880          | 0                    | 4,394,550          | 36,063,930              |
|                      | 2 |                       |                     |                     |                      |                    | 1.0000                  |
|                      | 3 |                       |                     |                     |                      |                    | 36,063,930              |
|                      | 4 | 0                     | 775                 | 17                  | 0                    | 5                  | 797                     |
|                      | 5 | 0                     | 18,230,500          | 13,438,880          | 0                    | 4,394,550          | 36,063,930              |
| ROCHESTER HILLS CITY | 1 | 0                     | 74,945,480          | 63,870,890          | 0                    | 37,649,970         | 176,466,340             |
|                      | 2 |                       |                     |                     |                      |                    | 1.0000                  |
|                      | 3 |                       |                     |                     |                      |                    | 176,466,340             |
|                      | 4 | 0                     | 1,870               | 153                 | 0                    | 9                  | 2,032                   |
|                      | 5 | 0                     | 74,945,460          | 63,870,890          | 0                    | 37,649,970         | 176,466,320             |
| ROYAL OAK CITY       | 1 | 0                     | 66,350,390          | 22,793,220          | 0                    | 29,929,780         | 119,073,390             |
|                      | 2 |                       |                     |                     |                      |                    | 1.0000                  |
|                      | 3 |                       |                     |                     |                      |                    | 119,073,390             |
|                      | 4 | 0                     | 1,986               | 52                  | 0                    | 8                  | 2,046                   |
|                      | 5 | 0                     | 66,328,890          | 22,793,220          | 0                    | 29,929,780         | 119,051,890             |
| SOUTHFIELD CITY      | 1 | 0                     | 336,847,070         | 25,490,500          | 0                    | 30,062,830         | 392,400,400             |
|                      | 2 |                       |                     |                     |                      |                    | 1.0000                  |
|                      | 3 |                       |                     |                     |                      |                    | 392,400,400             |
|                      | 4 | 0                     | 6,562               | 41                  | 0                    | 14                 | 6,617                   |
|                      | 5 | 0                     | 336,847,070         | 25,490,500          | 0                    | 30,062,830         | 392,400,400             |
| SOUTH LYON CITY      | 1 | 0                     | 5,981,090           | 5,362,430           | 0                    | 3,455,100          | 14,798,620              |
|                      | 2 |                       |                     |                     |                      |                    | 1.0000                  |
|                      | 3 |                       |                     |                     |                      |                    | 14,798,620              |
|                      | 4 | 0                     | 353                 | 9                   | 0                    | 2                  | 364                     |
|                      | 5 | 0                     | 5,981,090           | 5,362,430           | 0                    | 3,455,100          | 14,798,620              |
| SYLVAN LAKE CITY     | 1 | 0                     | 1,942,880           | 39,130              | 0                    | 1,078,370          | 3,060,380               |
|                      | 2 |                       |                     |                     |                      |                    | 1.0000                  |
|                      | 3 |                       |                     |                     |                      |                    | 3,060,380               |
|                      | 4 | 0                     | 159                 | 1                   | 0                    | 6                  | 166                     |
|                      | 5 | 0                     | 1,942,880           | 39,130              | 0                    | 1,078,370          | 3,060,380               |

**OAKLAND COUNTY**

**2011 ANALYSIS BY CLASS OF PERSONAL PROPERTY VALUATIONS BY CITIES**

(1) ASSESSED VALUES BY CLASS      (2) EQUALIZATION FACTOR  
 (3) EQUALIZED VALUES BY CLASS      (4) PARCEL COUNT  
 (5) TAXABLE VALUE

| ASSESSING DISTRICT |                 | AGRICULTURAL PERSONAL | COMMERCIAL PERSONAL | INDUSTRIAL PERSONAL | RESIDENTIAL PERSONAL | UTILITIES PERSONAL | TOTAL PERSONAL PROPERTY |
|--------------------|-----------------|-----------------------|---------------------|---------------------|----------------------|--------------------|-------------------------|
| TROY CITY          | 1               | 0                     | 249,450,210         | 93,461,220          | 0                    | 41,173,460         | 384,084,890             |
|                    | 2               |                       |                     |                     |                      |                    | 1.0000                  |
|                    | 3               |                       |                     |                     |                      |                    | 384,084,890             |
|                    | 4               | 0                     | 6,149               | 415                 | 0                    | 19                 | 6,583                   |
|                    | 5               | 0                     | 249,450,210         | 93,461,220          | 0                    | 41,173,460         | 384,084,890             |
| WALLED LAKE CITY   | 1               | 0                     | 6,682,360           | 2,631,450           | 0                    | 3,931,890          | 13,245,700              |
|                    | 2               |                       |                     |                     |                      |                    | 1.0000                  |
|                    | 3               |                       |                     |                     |                      |                    | 13,245,700              |
|                    | 4               | 0                     | 369                 | 12                  | 0                    | 3                  | 384                     |
|                    | 5               | 0                     | 6,682,360           | 2,631,450           | 0                    | 3,931,890          | 13,245,700              |
| WIXOM CITY         | 1               | 0                     | 50,344,860          | 50,007,450          | 0                    | 17,466,820         | 117,819,130             |
|                    | 2               |                       |                     |                     |                      |                    | 1.0000                  |
|                    | 3               |                       |                     |                     |                      |                    | 117,819,130             |
|                    | 4               | 0                     | 974                 | 127                 | 0                    | 9                  | 1,110                   |
|                    | 5               | 0                     | 50,344,860          | 50,007,450          | 0                    | 17,466,820         | 117,819,130             |
| TOTAL CITIES       | 1               | 0                     | 1,546,753,110       | 755,751,080         | 0                    | 379,169,110        | 2,681,673,300           |
|                    | 3               |                       |                     |                     |                      |                    | 2,681,673,300           |
|                    | 4               | 0                     | 36,663              | 1,610               | 0                    | 195                | 38,468                  |
|                    | 5               | 0                     | 1,546,729,700       | 755,751,080         | 0                    | 379,143,590        | 2,681,624,370           |
|                    | TOTAL TOWNSHIPS | 1                     | 0                   | 410,430,030         | 171,673,390          | 0                  | 422,852,470             |
| 3                  |                 |                       |                     |                     |                      |                    | 1,004,955,890           |
| 4                  |                 | 0                     | 13,111              | 349                 | 0                    | 240                | 13,700                  |
| 5                  |                 | 0                     | 410,422,710         | 171,673,390         | 0                    | 421,104,090        | 1,003,200,190           |
| TOTAL COUNTY       |                 | 1                     | 0                   | 1,957,183,140       | 927,424,470          | 0                  | 802,021,580             |
|                    | 3               |                       |                     |                     |                      |                    | 3,686,629,190           |
|                    | 4               | 0                     | 49,774              | 1,959               | 0                    | 435                | 52,168                  |
|                    | 5               | 0                     | 1,957,152,410       | 927,424,470         | 0                    | 800,247,680        | 3,684,824,560           |





**2011 EQUALIZATION FACTORS BY CLASS BY TOWNSHIPS**

| ASSESSING DISTRICT   | AGRICULTURAL REAL | COMMERCIAL REAL | INDUSTRIAL REAL | RESIDENTIAL REAL | TIMBER CUTOVER | DEVELOPMENTAL REAL | TOTAL PERSONAL |
|----------------------|-------------------|-----------------|-----------------|------------------|----------------|--------------------|----------------|
| ADDISON TWP.         | 1.0000            | 1.0000          | 1.0000          | 1.0000           |                |                    | 1.0000         |
| BLOOMFIELD TWP.      |                   | 1.0000          | 1.0000          | 1.0000           |                |                    | 1.0000         |
| BRANDON TWP.         | 1.0000            | 1.0000          | 1.0000          | 1.0000           |                |                    | 1.0000         |
| COMMERCE TWP.        |                   | 1.0000          | 1.0000          | 1.0000           |                |                    | 1.0000         |
| GROVELAND TWP.       | 1.0000            | 1.0000          | 1.0000          | 1.0000           |                |                    | 1.0000         |
| HIGHLAND TWP.        | 1.0000            | 1.0000          | 1.0000          | 1.0000           |                |                    | 1.0000         |
| HOLLY TWP.           | 1.0000            | 1.0000          | 1.0000          | 1.0000           |                |                    | 1.0000         |
| INDEPENDENCE TWP.    |                   | 1.0000          | 1.0000          | 1.0000           |                |                    | 1.0000         |
| LYON TWP.            | 1.0000            | 1.0000          | 1.0000          | 1.0000           |                |                    | 1.0000         |
| MILFORD TWP.         | 1.0000            | 1.0000          | 1.0000          | 1.0000           |                |                    | 1.0000         |
| NOVI TWP.            |                   |                 |                 | 1.0000           |                |                    | 1.0000         |
| OAKLAND TWP.         | 1.0000            | 1.0000          | 1.0000          | 1.0000           |                |                    | 1.0000         |
| ORION TWP.           |                   | 1.0000          | 1.0000          | 1.0000           |                |                    | 1.0000         |
| OXFORD TWP.          | 1.0000            | 1.0000          | 1.0000          | 1.0000           |                |                    | 1.0000         |
| ROSE TWP.            | 1.0000            | 1.0000          | 1.0000          | 1.0000           |                |                    | 1.0000         |
| ROYAL OAK TWP.       |                   | 1.0000          | 1.0000          | 1.0000           |                |                    | 1.0000         |
| SOUTHFIELD TWP.      |                   | 1.0000          | 1.0000          | 1.0000           |                |                    | 1.0000         |
| SPRINGFIELD TWP.     | 1.0000            | 1.0000          | 1.0000          | 1.0000           |                |                    | 1.0000         |
| WATERFORD TWP.       |                   | 1.0000          | 1.0000          | 1.0000           |                |                    | 1.0000         |
| WEST BLOOMFIELD TWP. |                   | 1.0000          | 1.0000          | 1.0000           |                |                    | 1.0000         |
| WHITE LAKE TWP.      | 1.0000            | 1.0000          | 1.0000          | 1.0000           |                | 1.0000             | 1.0000         |



**2011 EQUALIZATION FACTORS BY CLASS BY CITIES**

| ASSESSING DISTRICT     | AGRICULTURAL REAL | COMMERCIAL REAL | INDUSTRIAL REAL | RESIDENTIAL REAL | TIMBER CUTOVER | DEVELOPMENTAL REAL | TOTAL PERSONAL |
|------------------------|-------------------|-----------------|-----------------|------------------|----------------|--------------------|----------------|
| AUBURN HILLS CITY      |                   | 1.0000          | 1.0000          | 1.0000           |                |                    | 1.0000         |
| BERKLEY CITY           |                   | 1.0000          | 1.0000          | 1.0000           |                |                    | 1.0000         |
| BIRMINGHAM CITY        |                   | 1.0000          | 1.0000          | 1.0000           |                |                    | 1.0000         |
| BLOOMFIELD HILLS CITY  |                   | 1.0000          |                 | 1.0000           |                |                    | 1.0000         |
| CLARKSTON VILLAGE CITY |                   | 1.0000          |                 | 1.0000           |                |                    | 1.0000         |
| CLAWSON CITY           |                   | 1.0000          | 1.0000          | 1.0000           |                |                    | 1.0000         |
| FARMINGTON CITY        |                   | 1.0000          | 1.0000          | 1.0000           |                |                    | 1.0000         |
| FARMINGTON HILLS CITY  |                   | 1.0000          | 1.0000          | 1.0000           |                |                    | 1.0000         |
| FENTON CITY            |                   |                 |                 | 1.0000           |                |                    | 1.0000         |
| FERNDALE CITY          |                   | 1.0000          | 1.0000          | 1.0000           |                |                    | 1.0000         |
| HAZEL PARK CITY        |                   | 1.0000          | 1.0000          | 1.0000           |                |                    | 1.0000         |
| HUNTINGTON WOODS CITY  |                   | 1.0000          |                 | 1.0000           |                |                    | 1.0000         |
| KEEGO HARBOR CITY      |                   | 1.0000          |                 | 1.0000           |                |                    | 1.0000         |
| LAKE ANGELUS CITY      |                   | 1.0000          |                 | 1.0000           |                |                    | 1.0000         |
| LATHRUP VILLAGE CITY   |                   | 1.0000          |                 | 1.0000           |                |                    | 1.0000         |
| MADISON HEIGHTS CITY   |                   | 1.0000          | 1.0000          | 1.0000           |                |                    | 1.0000         |
| NORTHVILLE CITY        |                   | 1.0000          | 1.0000          | 1.0000           |                |                    | 1.0000         |
| NOVI CITY              |                   | 1.0000          | 1.0000          | 1.0000           |                |                    | 1.0000         |
| OAK PARK CITY          |                   | 1.0000          | 1.0000          | 1.0000           |                |                    | 1.0000         |
| ORCHARD LAKE CITY      |                   | 1.0000          | 1.0000          | 1.0000           |                |                    | 1.0000         |
| PLEASANT RIDGE CITY    |                   | 1.0000          | 1.0000          | 1.0000           |                |                    | 1.0000         |
| PONTIAC CITY           |                   | 1.0000          | 1.0000          | 1.0000           |                |                    | 1.0000         |
| ROCHESTER CITY         |                   | 1.0000          | 1.0000          | 1.0000           |                |                    | 1.0000         |
| ROCHESTER HILLS CITY   |                   | 1.0000          | 1.0000          | 1.0000           |                |                    | 1.0000         |
| ROYAL OAK CITY         |                   | 1.0000          | 1.0000          | 1.0000           |                |                    | 1.0000         |
| SOUTHFIELD CITY        |                   | 1.0000          | 1.0000          | 1.0000           |                |                    | 1.0000         |
| SOUTH LYON CITY        |                   | 1.0000          | 1.0000          | 1.0000           |                |                    | 1.0000         |
| SYLVAN LAKE CITY       |                   | 1.0000          | 1.0000          | 1.0000           |                |                    | 1.0000         |
| TROY CITY              |                   | 1.0000          | 1.0000          | 1.0000           |                |                    | 1.0000         |
| WALLED LAKE CITY       |                   | 1.0000          | 1.0000          | 1.0000           |                |                    | 1.0000         |
| WIXOM CITY             |                   | 1.0000          | 1.0000          | 1.0000           |                |                    | 1.0000         |

**OAKLAND COUNTY VILLAGE INFORMATION**

The village information included in the following pages is for informational purposes only.  
Village totals are included in the township totals in the previous pages.  
Here is a reference of which villages are included in the township totals.

| <u>Township</u>     | <u>Village</u>                                                              |
|---------------------|-----------------------------------------------------------------------------|
| Addison Township    | Village of Leonard                                                          |
| Brandon Township    | Village of Ortonville                                                       |
| Commerce Township   | Village of Wolverine Lake                                                   |
| Holly Township      | Village of Holly                                                            |
| Milford Township    | Village of Milford                                                          |
| Orion Township      | Village of Lake Orion                                                       |
| Oxford Township     | Village of Oxford                                                           |
| Rose Township       | Village of Holly                                                            |
| Southfield Township | Village of Bingham Farms<br>Village of Franklin<br>Village of Beverly Hills |

**OAKLAND COUNTY**  
**2011 ANALYSIS BY CLASS OF REAL PROPERTY VALUATIONS BY VILLAGES**  
**FOR INFORMATION ONLY**

(1) ASSESSED VALUES BY CLASS      (2) EQUALIZATION FACTOR  
(3) EQUALIZED VALUES BY CLASS      (4) PARCEL COUNT  
(5) TAXABLE VALUE

| ASSESSING DISTRICT       |   | AGRICULTURAL REAL | COMMERCIAL REAL | INDUSTRIAL REAL | RESIDENTIAL REAL | TIMBER CUT OVER | DEVELOPMENTAL REAL | TOTAL REAL PROPERTY |
|--------------------------|---|-------------------|-----------------|-----------------|------------------|-----------------|--------------------|---------------------|
| VILLAGE OF BEVERLY HILLS | 1 | 0                 | 28,010,110      | 135,120         | 441,642,590      |                 | 0                  | 469,787,820         |
|                          | 2 | 1.0000            | 1.0000          | 1.0000          | 1.0000           |                 | 1.0000             |                     |
|                          | 3 | 0                 | 28,010,110      | 135,120         | 441,642,590      |                 | 0                  | 469,787,820         |
|                          | 4 |                   | 45              | 2               | 4,115            |                 |                    | 4,162               |
|                          | 5 | 0                 | 25,264,440      | 110,460         | 437,126,130      |                 | 0                  | 462,501,030         |
| VILLAGE OF BINGHAM FARMS | 1 | 0                 | 59,560,290      | 0               | 91,869,840       |                 | 0                  | 151,430,130         |
|                          | 2 | 1.0000            | 1.0000          | 1.0000          | 1.0000           |                 | 1.0000             |                     |
|                          | 3 | 0                 | 59,560,290      | 0               | 91,869,840       |                 | 0                  | 151,430,130         |
|                          | 4 |                   | 24              |                 | 522              |                 |                    | 546                 |
|                          | 5 | 0                 | 55,638,970      | 0               | 89,010,300       |                 | 0                  | 144,649,270         |
| VILLAGE OF FRANKLIN      | 1 | 0                 | 3,752,400       | 75,200          | 290,645,800      |                 | 0                  | 294,473,400         |
|                          | 2 | 1.0000            | 1.0000          | 1.0000          | 1.0000           |                 | 1.0000             |                     |
|                          | 3 | 0                 | 3,752,400       | 75,200          | 290,645,800      |                 | 0                  | 294,473,400         |
|                          | 4 |                   | 24              | 1               | 1,289            |                 |                    | 1,314               |
|                          | 5 | 0                 | 3,654,120       | 75,200          | 277,952,100      |                 | 0                  | 281,681,420         |
| VILLAGE OF HOLLY         | 1 | 0                 | 27,978,050      | 3,670,330       | 68,155,900       |                 | 0                  | 99,804,280          |
|                          | 2 | 1.0000            | 1.0000          | 1.0000          | 1.0000           |                 | 1.0000             |                     |
|                          | 3 | 0                 | 27,978,050      | 3,670,330       | 68,155,900       |                 | 0                  | 99,804,280          |
|                          | 4 |                   | 181             | 24              | 1,997            |                 |                    | 2,202               |
|                          | 5 | 0                 | 25,694,970      | 3,327,950       | 67,525,290       |                 | 0                  | 96,548,210          |
| VILLAGE OF LAKE ORION    | 1 | 0                 | 20,452,660      | 39,410          | 88,774,900       |                 | 0                  | 109,266,970         |
|                          | 2 | 1.0000            | 1.0000          | 1.0000          | 1.0000           |                 | 1.0000             |                     |
|                          | 3 | 0                 | 20,452,660      | 39,410          | 88,774,900       |                 | 0                  | 109,266,970         |
|                          | 4 |                   | 135             | 2               | 1,351            |                 |                    | 1,488               |
|                          | 5 | 0                 | 20,184,720      | 39,330          | 84,075,360       |                 | 0                  | 104,299,410         |
| VILLAGE OF LEONARD       | 1 | 257,880           | 411,800         | 865,150         | 10,456,440       |                 | 0                  | 11,991,270          |
|                          | 2 | 1.0000            | 1.0000          | 1.0000          | 1.0000           |                 | 1.0000             |                     |
|                          | 3 | 257,880           | 411,800         | 865,150         | 10,456,440       |                 | 0                  | 11,991,270          |
|                          | 4 | 2                 | 8               | 7               | 214              |                 |                    | 231                 |
|                          | 5 | 160,980           | 339,660         | 775,140         | 9,582,260        |                 | 0                  | 10,858,040          |

**OAKLAND COUNTY**  
**2011 ANALYSIS BY CLASS OF REAL PROPERTY VALUATIONS BY VILLAGES**  
**FOR INFORMATION ONLY**

(1) ASSESSED VALUES BY CLASS      (2) EQUALIZATION FACTOR  
(3) EQUALIZED VALUES BY CLASS      (4) PARCEL COUNT  
(5) TAXABLE VALUE

| ASSESSING DISTRICT        |   | AGRICULTURAL REAL | COMMERCIAL REAL | INDUSTRIAL REAL | RESIDENTIAL REAL | TIMBER CUT OVER | DEVELOPMENTAL REAL | TOTAL REAL PROPERTY |
|---------------------------|---|-------------------|-----------------|-----------------|------------------|-----------------|--------------------|---------------------|
| VILLAGE OF MILFORD        | 1 | 0                 | 53,626,580      | 1,276,670       | 169,982,120      |                 | 0                  | 224,885,370         |
|                           | 2 | 1.0000            | 1.0000          | 1.0000          | 1.0000           |                 | 1.0000             |                     |
|                           | 3 | 0                 | 53,626,580      | 1,276,670       | 169,982,120      |                 | 0                  | 224,885,370         |
|                           | 4 |                   | 211             | 11              | 2,502            |                 |                    | 2,724               |
|                           | 5 | 0                 | 45,506,750      | 886,730         | 166,015,980      |                 | 0                  | 212,409,460         |
| VILLAGE OF ORTONVILLE     | 1 | 0                 | 8,421,090       | 507,080         | 2,315,000        |                 | 0                  | 11,243,170          |
|                           | 2 | 1.0000            | 1.0000          | 1.0000          | 1.0000           |                 | 1.0000             |                     |
|                           | 3 | 0                 | 8,421,090       | 507,080         | 2,315,000        |                 | 0                  | 11,243,170          |
|                           | 4 |                   | 85              | 5               | 526              |                 |                    | 616                 |
|                           | 5 | 0                 | 7,537,600       | 500,510         | 23,084,680       |                 | 0                  | 31,122,790          |
| VILLAGE OF OXFORD         | 1 | 0                 | 27,816,720      | 9,256,660       | 72,844,610       |                 | 0                  | 109,917,990         |
|                           | 2 | 1.0000            | 1.0000          | 1.0000          | 1.0000           |                 | 1.0000             |                     |
|                           | 3 | 0                 | 27,816,720      | 9,256,660       | 72,844,610       |                 | 0                  | 109,917,990         |
|                           | 4 |                   | 146             | 47              | 1,230            |                 |                    | 1,423               |
|                           | 5 | 0                 | 24,707,050      | 8,857,530       | 69,234,860       |                 | 0                  | 102,799,440         |
| VILLAGE OF WOLVERINE LAKE | 1 | 0                 | 6,359,800       | 0               | 128,397,390      |                 | 0                  | 134,757,190         |
|                           | 2 | 1.0000            | 1.0000          | 1.0000          | 1.0000           |                 | 1.0000             |                     |
|                           | 3 | 0                 | 6,359,800       | 0               | 128,397,390      |                 | 0                  | 134,757,190         |
|                           | 4 |                   | 35              |                 | 1,907            |                 |                    | 1,942               |
|                           | 5 | 0                 | 5,891,930       | 0               | 126,089,310      |                 | 0                  | 131,981,240         |

**OAKLAND COUNTY**  
**2011 ANALYSIS BY CLASS OF PERSONAL PROPERTY VALUATIONS BY VILLAGES**  
**FOR INFORMATION ONLY**  
**(1) ASSESSED VALUES BY CLASS      (2) EQUALIZATION FACTOR**  
**(3) EQUALIZED VALUES BY CLASS    (4) PARCEL COUNT**  
**(5) TAXABLE VALUE**

| ASSESSING DISTRICT       |   | AGRICULTURAL PERSONAL | COMMERCIAL PERSONAL | INDUSTRIAL PERSONAL | RESIDENTIAL PERSONAL | UTILITIES PERSONAL | TOTAL PERSONAL PROPERTY |
|--------------------------|---|-----------------------|---------------------|---------------------|----------------------|--------------------|-------------------------|
| VILLAGE OF BEVERLY HILLS | 1 | 0                     | 6,080,890           | 0                   | 0                    | 3,798,420          | 9,879,310               |
|                          | 2 |                       |                     |                     |                      |                    | 1.0000                  |
|                          | 3 |                       |                     |                     |                      |                    | 9,879,310               |
|                          | 4 |                       | 187                 |                     |                      | 3                  | 190                     |
|                          | 5 | 0                     | 6,080,890           |                     | 0                    | 3,793,650          | 9,874,540               |
| VILLAGE OF BINGHAM FARMS | 1 | 0                     | 14,075,950          | 0                   |                      | 908,490            | 14,984,440              |
|                          | 2 |                       |                     |                     |                      |                    | 1.0000                  |
|                          | 3 |                       |                     |                     |                      |                    | 14,984,440              |
|                          | 4 |                       | 625                 |                     |                      | 6                  | 631                     |
|                          | 5 | 0                     | 14,075,950          | 0                   | 0                    | 908,490            | 14,984,440              |
| VILLAGE OF FRANKLIN      | 1 | 0                     | 879,570             | 0                   | 0                    | 1,714,510          | 2,594,080               |
|                          | 2 |                       |                     |                     |                      |                    | 1.0000                  |
|                          | 3 |                       |                     |                     |                      |                    | 2,594,080               |
|                          | 4 |                       | 78                  |                     |                      | 3                  | 81                      |
|                          | 5 | 0                     | 879,570             | 0                   | 0                    | 1,714,510          | 2,594,080               |
| VILLAGE OF HOLLY         | 1 | 0                     | 3,205,980           | 1,717,060           | 0                    | 1,954,690          | 6,877,730               |
|                          | 2 |                       |                     |                     |                      |                    | 1.0000                  |
|                          | 3 |                       |                     |                     |                      |                    | 6,877,730               |
|                          | 4 |                       | 242                 | 12                  |                      | 3                  | 257                     |
|                          | 5 | 0                     | 3,209,490           | 1,717,060           | 0                    | 1,954,690          | 6,881,240               |
| VILLAGE OF LAKE ORION    | 1 | 0                     | 2,462,020           | 0                   | 0                    | 1,932,070          | 4,394,090               |
|                          | 2 |                       |                     |                     |                      |                    | 1.0000                  |
|                          | 3 |                       |                     |                     |                      |                    | 4,394,090               |
|                          | 4 |                       | 183                 |                     |                      | 2                  | 185                     |
|                          | 5 | 0                     | 2,462,710           | 0                   | 0                    | 1,932,070          | 4,394,780               |
| VILLAGE OF LEONARD       | 1 | 0                     | 187,790             | 1,408,550           | 0                    | 226,410            | 1,822,750               |
|                          | 2 |                       |                     |                     |                      |                    | 1.0000                  |
|                          | 3 |                       |                     |                     |                      |                    | 1,822,750               |
|                          | 4 | 0                     | 18                  | 5                   | 0                    | 2                  | 25                      |
|                          | 5 | 0                     | 187,790             | 1,408,550           | 0                    | 157,030            | 1,753,370               |

**OAKLAND COUNTY**  
**2011 ANALYSIS BY CLASS OF PERSONAL PROPERTY VALUATIONS BY VILLAGES**  
**FOR INFORMATION ONLY**  
**(1) ASSESSED VALUES BY CLASS      (2) EQUALIZATION FACTOR**  
**(3) EQUALIZED VALUES BY CLASS      (4) PARCEL COUNT**  
**(5) TAXABLE VALUE**

| ASSESSING DISTRICT        |   | AGRICULTURAL PERSONAL | COMMERCIAL PERSONAL | INDUSTRIAL PERSONAL | RESIDENTIAL PERSONAL | UTILITIES PERSONAL | TOTAL PERSONAL PROPERTY |
|---------------------------|---|-----------------------|---------------------|---------------------|----------------------|--------------------|-------------------------|
| VILLAGE OF MILFORD        | 1 | 0                     | 6,204,840           | 120,250             | 0                    | 7,023,470          | 13,348,560              |
|                           | 2 |                       |                     |                     |                      |                    | 1.0000                  |
|                           | 3 |                       |                     |                     |                      |                    | 13,348,560              |
|                           | 4 |                       | 374                 | 3                   |                      | 2                  | 379                     |
|                           | 5 | 0                     | 6,204,840           | 120,250             | 0                    | 7,023,470          | 13,348,560              |
| VILLAGE OF ORTONVILLE     | 1 | 0                     | 1,064,870           | 270,570             | 0                    | 760,810            | 2,096,250               |
|                           | 2 |                       |                     |                     |                      |                    | 1.0000                  |
|                           | 3 |                       |                     |                     |                      |                    | 2,096,250               |
|                           | 4 |                       | 90                  | 1                   |                      | 2                  | 93                      |
|                           | 5 | 0                     | 1,064,870           | 270,570             | 0                    | 760,810            | 2,096,250               |
| VILLAGE OF OXFORD         | 1 | 0                     | 3,362,430           | 5,482,130           | 0                    | 2,570,670          | 11,415,230              |
|                           | 2 |                       |                     |                     |                      |                    | 1.0000                  |
|                           | 3 |                       |                     |                     |                      |                    | 11,415,230              |
|                           | 4 |                       | 267                 | 21                  |                      | 2                  | 290                     |
|                           | 5 | 0                     | 3,362,430           | 5,482,130           |                      | 2,570,670          | 11,415,230              |
| VILLAGE OF WOLVERINE LAKE | 1 | 0                     | 554,890             | 0                   | 0                    | 1,506,620          | 2,061,510               |
|                           | 2 |                       |                     |                     |                      |                    | 1.0000                  |
|                           | 3 |                       |                     |                     |                      |                    | 2,061,510               |
|                           | 4 |                       | 38                  |                     | 0                    | 2                  | 40                      |
|                           | 5 | 0                     | 554,890             | 0                   | 0                    | 1,506,620          | 2,061,510               |

**2011 OAKLAND COUNTY EQUALIZATION DISTRIBUTION OF:**  
INDUSTRIAL FACILITIES TAX (PA 198 OF 1974)  
DNR FACILITIES TAX (PA 513 OF 2004)  
OBSOLETE REHAB TAX (PA 146 OF 2000)  
ALTERNATIVE ENERGY TAX (PA 549 OF 2002)  
**FOR INFORMATION ONLY**

|                     | ACT 513           | ACT 198           |                    | ACT 146          |                  | ACT 549          |
|---------------------|-------------------|-------------------|--------------------|------------------|------------------|------------------|
|                     | NEW               | REHAB             | NEW                | REHAB            | FROZEN           | NEW              |
| <b>TOWNSHIPS</b>    |                   |                   |                    |                  |                  |                  |
| Addison             | 126,230           | 0                 | 0                  | 0                | 0                | 0                |
| Brandon             | 979,710           | 0                 | 0                  | 0                | 0                | 0                |
| Commerce            | 6,763,360         | 0                 | 20,590             | 0                | 0                | 0                |
| Groveland           | 5,939,940         | 0                 | 0                  | 0                | 0                | 0                |
| Highland            | 6,444,820         | 0                 | 0                  | 0                | 0                | 0                |
| Holly               | 4,609,660         | 0                 | 796,020            | 0                | 0                | 0                |
| Lyon                | 265,900           | 0                 | 0                  | 0                | 0                | 0                |
| Milford             | 1,842,680         | 0                 | 36,536,510         | 0                | 0                | 0                |
| Oakland             | 3,638,320         | 0                 | 0                  | 0                | 0                | 0                |
| Orion               | 5,918,660         | 0                 | 4,865,750          | 0                | 0                | 0                |
| Oxford              | 255,550           | 0                 | 0                  | 0                | 0                | 0                |
| Rose                | 18,080            | 0                 | 0                  | 0                | 0                | 0                |
| Waterford           | 1,757,620         | 0                 | 0                  | 0                | 0                | 0                |
| White Lake          | 6,116,020         | 0                 | 0                  | 0                | 0                | 0                |
| <b>CITIES</b>       |                   |                   |                    |                  |                  |                  |
| Auburn Hills        | 0                 | 9,924,970         | 76,569,320         | 0                | 0                | 954,310          |
| Farmington          | 0                 | 0                 | 1,361,820          | 0                | 0                | 0                |
| Farmington Hills    | 0                 | 0                 | 1,628,570          | 0                | 0                | 0                |
| Ferndale            | 0                 | 0                 | 1,545,280          | 0                | 0                | 0                |
| Madison Heights     | 0                 | 2,686,300         | 13,739,730         | 0                | 0                | 0                |
| Novi                | 0                 | 0                 | 7,715,000          | 0                | 0                | 0                |
| Oak Park            | 0                 | 0                 | 632,180            | 0                | 0                | 0                |
| Orchard Lake        | 472,160           | 0                 | 0                  | 0                | 0                | 0                |
| Pontiac             | 0                 | 0                 | 35,981,700         | 1,774,170        | 2,110,520        | 0                |
| Rochester           | 0                 | 0                 | 4,890,640          | 0                | 0                | 0                |
| Rochester Hills     | 0                 | 0                 | 8,624,550          | 0                | 0                | 0                |
| Royal Oak           | 0                 | 0                 | 14,195,300         | 0                | 0                | 0                |
| Southfield          | 0                 | 0                 | 10,430,650         | 0                | 0                | 257,180          |
| Troy                | 0                 | 1,167,280         | 11,399,510         | 0                | 0                | 0                |
| Wixom               | 28,350            | 0                 | 15,398,010         | 0                | 0                | 0                |
| <b>TOTAL COUNTY</b> | <b>45,177,060</b> | <b>13,778,550</b> | <b>246,331,130</b> | <b>1,774,170</b> | <b>2,110,520</b> | <b>1,211,490</b> |