

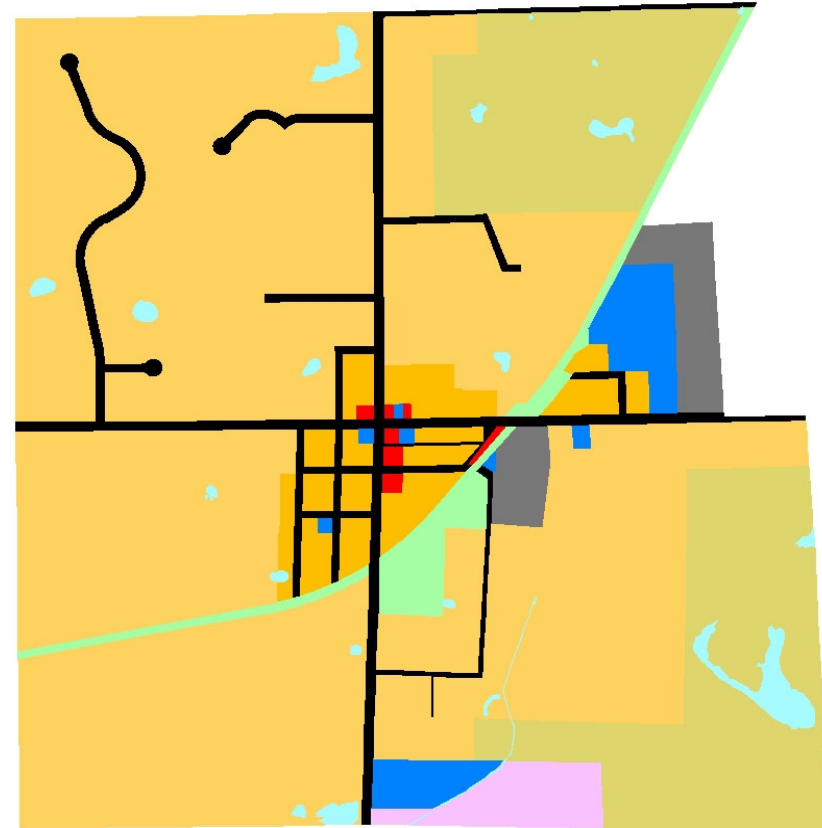
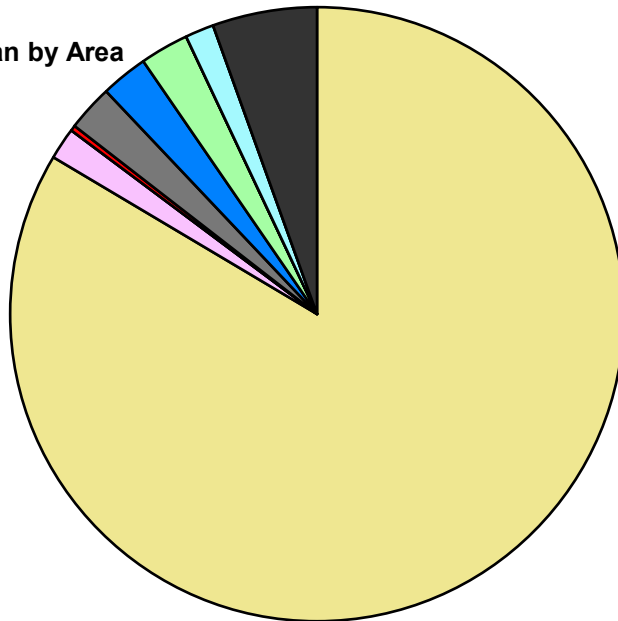
Village of Leonard Composite Master Plan Statistics

Land Use	Area (ac.)	Area (%)
Single Family Residential	512.1	83.5%
Multiple Family	10.2	1.7%
Mobile Home Park		
Commercial/Office	1.8	0.3%
Industrial	14.9	2.4%
Public/Institutional	15.3	2.5%
Recreation/Conservation	15.7	2.6%
Mixed Use		
Reclamation Plan		
Water	9.3	1.5%
Railroad Right-of-Way		
Road Right-of-Way	33.7	5.5%
Total	612.9	100.0%

Single Family by Lot Size	Area (ac.)	Area (%)
10 acres or greater		
5 to 9.9 acres		
2.5 to 4.9 acres	109.3	21.3%
1 to 2.4 acres		
14,000 to 43,559 sq. ft.	376.7	73.6%
8,000 to 13,999 sq. ft.	26.1	5.1%
Less than 8,000 sq. ft.		
Single Family Sub-total	512.1	100.0%

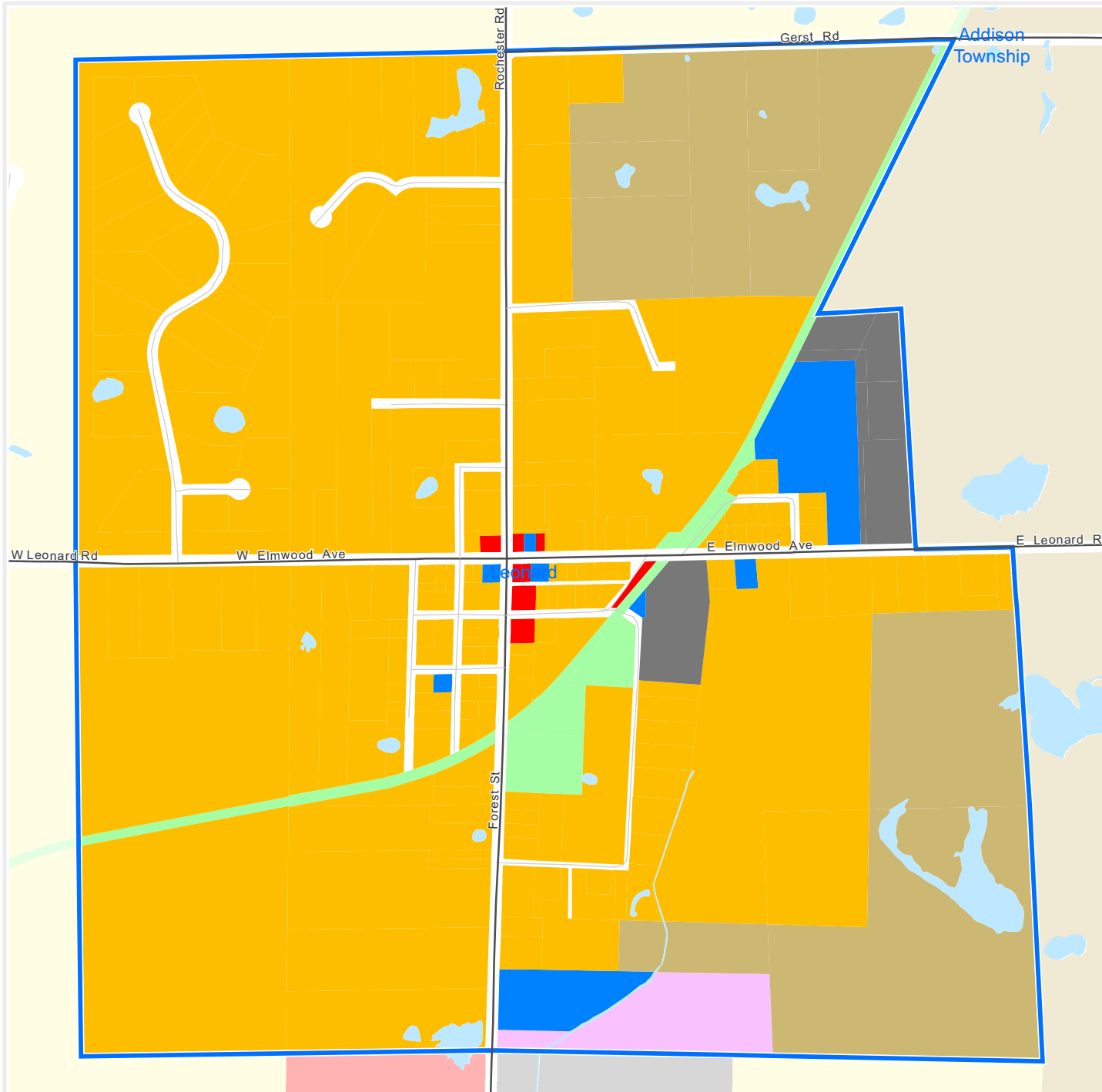
Composite Master Plan by Area

- Single Family Residential
- Multiple Family
- Mobile Home Park
- Commercial/Office
- Industrial
- Public/Institutional
- Recreation/Conservation
- Mixed Use
- Reclamation Plan
- Water
- Railroad Right-of-Way
- Road Right-of-Way



For more information, maps, or questions about this data, please contact Oakland County Economic Development at (248) 858-0720.

These statistics represent a generalized future land use based on each community's master plan. Right-of-way and water figures are based on existing conditions.



OAKLAND
 COUNTY MICHIGAN
 ECONOMIC DEVELOPMENT

Executive Office Building
 2100 Pontiac Lake Road, Bldg. 41W
 Waterford, MI 48328-0412
 248.858.0720
www.oakgov.com/luz

Composite Master Plan

Village of Leonard

Legend

- Single Family, 10 acres or greater
- Single Family, 5 to 9.9 acres
- Single Family, 2.5 to 4.9 acres
- Single Family, 1 to 2.4 acres
- Single Family, 14,000 to 43,559 sq. ft.
- Single Family, 8,000 to 13,999 sq. ft.
- Single Family, Less than 8,000 sq. ft.
- Multiple Family Residential
- Mobile Home Park
- Commercial/Office
- Industrial
- Public/Institutional
- Recreation/Conservation
- Mixed Use
- Reclamation Plan

This map represents a generalized future land use based on each community's master plan.

1 inch = 810 feet

Map created on January 9, 2023

The information provided herewith has been compiled from recorded deeds, plats, tax maps, surveys and other public records. It is not a legally recorded map or survey and is not intended to be used as one. Users should consult the information sources mentioned above when questions arise.