

OAKLAND COUNTY, MICHIGAN HOME OF THE OFF-ROAD VEHICLE EXPERIENCE



HOLLY OAKS ORV PARK 14551 Shields Road | Holly, MI 48442

BUSINESS USE:

Holly ORV is the optimal setting for everything from ground vehicle swim tests to automotive videography. The site features:

- Varied terrain with a range of gradients and surfaces
- Inclines, gullies, hills, rough roads (gravel, mud, wet dirt, sand)
- Vehicle Forging capabilities
- Four Season Conditions
- Fast Realignment of the test site based on customer requirements (e.g., earth moving)
- Solar-powered EV charger
- Drone testing by appointment, must meet required FAA registration regulations & pilot licensing requirements

ABOUT THE LAND:

- Holly Oaks ORV Park is the result of nearly a decade of planning and cooperation between Oakland County Parks and Recreation (OCPR) and the Michigan Department of Natural Resources (DNR)
- Comprised of approx. 235 acres (951,011 square meters); owned by the DNR, acquired in 2017 through a \$2.9 million Michigan Natural Resources Trust Fund grant
- The site utilizes former and active sand and gravel mines, making it an ideal off-road destination for all types of ORVs, including ground vehicles (manned and unmanned), full-size vehicles, side-by-sides, ATVs, as well as motorcycles

Join the growing list of automotive and defense companies using Southeast Michigan's largest off-road vehicle park to test, validate and showcase their ground vehicle technologies.



CONTACT:

For next steps, including company requirements, insurance, waivers and pricing, contact:

Jamie Weasel
Holly Oaks ORV Park
Supervisor
weaselj@oakgov.com
(248) 318-3062

tinyurl.com/ycykxa86

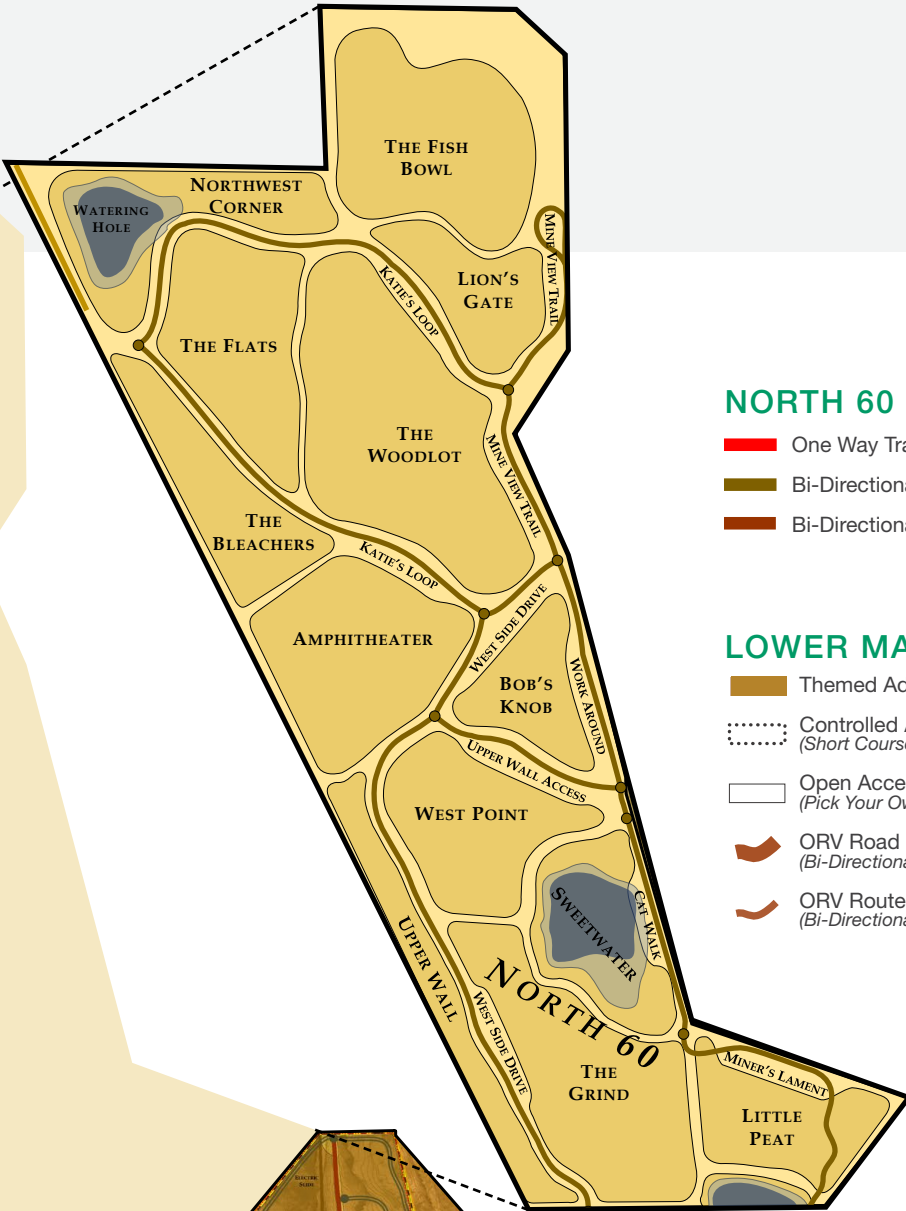
REGIONAL MOBILITY MAP

-  Automation Alley
-  Holly Oaks ORV Park
-  Ground Vehicle Systems Center*
-  Detroit



*Within a 1-hour drive of the Holly Oaks ORV Park


OAKLAND
COUNTY MICHIGAN
ECONOMIC DEVELOPMENT
DAVID COULTER
OAKLAND COUNTY EXECUTIVE



NORTH 60

- One Way Trail
- Bi-Directional Trail
- Bi-Directional Park Road
- One Way Challenge Element
- Bi-Directional Challenge Element
- Trail Intersection Point

LOWER MAIN

- Themed Adventure Areas
- Controlled Access Areas (Short Courses & Single Track)
- Open Access Areas (Pick Your Own Adventure)
- ORV Road (Bi-Directional; 24' Tread)
- ORV Route (Bi-Directional; 96" Tread)
- Endurance Trail (Uni-Directional; 96" Tread)
- Adventure Trail (Uni-Directional; 96" Tread; Irregular)
- Challenge Elements (Uni-Directional; 96" Tread; Obstacles)
- 24" Single Track (Uni-Directional; 24" Tread)
- 50" Single Track (Uni-Directional; 50" Tread)



North Entrance
Mt. Holly off Dixie Hwy.
(Spring/Summer/Fall Use)

South Entrance
Shields Road
(Winter Use)

