



SALES MAPS

COMMERCE TOWNSHIP

ID	PARCEL ID	ADDR	STREET	NBHD	STYLE	SQ FT	TCV	2024 AV	SALE DATE	SALE PRICE
1	E -17-01-126-009	8697	COOLEY LAKE RD	LAA	Colonial/2Sty	2,399	\$609,212	\$304,610	9/8/2021	\$599,000
2	E -17-01-126-016	8729	COOLEY LAKE RD	LAA	Ranch	1,674	\$450,207	\$225,100	10/17/2022	\$575,000
3	E -17-01-127-019	1565	SWITZERLAND DR	LAA	Colonial/2Sty	1,664	\$546,089	\$273,040	5/25/2022	\$650,000
4	E -17-01-127-020	1555	SWITZERLAND DR	LAA	Bungalow	2,625	\$598,562	\$299,280	7/29/2021	\$650,000
5	E -17-01-128-002	8596	COOLEY LAKE RD	LAA	Colonial/2Sty	2,880	\$465,503	\$232,750	4/8/2021	\$390,000
6	E -17-01-129-001	8555	CASCADE ST	RK2	Ranch	1,410	\$226,601	\$113,300	1/17/2023	\$255,000
7	E -17-01-133-008	8627	COOLEY LAKE RD	LAA	TwnHse/Duplex	1,668	\$427,746	\$213,870	3/8/2023	\$395,000
8	E -17-01-133-009	8627	COOLEY LAKE RD	LAA	TwnHse/Duplex	1,668	\$427,746	\$213,870	6/4/2021	\$426,000
9	E -17-01-133-016	8627	COOLEY LAKE RD	LAA	TwnHse/Duplex	1,668	\$431,878	\$215,940	4/12/2021	\$381,000
10	E -17-01-151-006	8876	ORRICK ST	LAA	Ranch	952	\$348,009	\$174,000	6/9/2023	\$335,000
11	E -17-01-151-007	8870	ORRICK ST	LAA	Ranch	1,344	\$451,265	\$225,630	6/9/2023	\$455,000
12	E -17-01-152-002	8845	ORRICK ST	RA4	Ranch	320	\$122,004	\$61,000	5/14/2021	\$115,000
13	E -17-01-153-010	1875	PORTLOCK AVE	RA4	Other	1,424	\$241,804	\$120,900	12/7/2021	\$208,000
14	E -17-01-155-005	1928	ALSUP AVE	RA3	Ranch	1,588	\$298,356	\$149,180	4/20/2023	\$325,000
15	E -17-01-156-001	1909	ALSUP AVE	RA3	Colonial/2Sty	2,168	\$313,325	\$156,660	9/24/2021	\$332,000
16	E -17-01-156-003	1949	ALSUP AVE	RA3	Colonial/2Sty	2,050	\$289,139	\$144,570	2/10/2023	\$330,000
17	E -17-01-156-004	1912	PORTLOCK AVE	RA3	Colonial/2Sty	2,110	\$347,311	\$173,660	5/19/2023	\$390,000
18	E -17-01-157-002	1931	PORTLOCK AVE	RA3	Other	1,781	\$278,200	\$139,100	10/29/2021	\$255,000
19	E -17-01-177-002	8694	AQUAVIEW ST	LAA	Contemporary	2,816	\$1,316,849	\$658,420	1/11/2022	\$1,200,000
20	E -17-01-179-009	8665	OAKSIDE AVE	RA4	Bungalow	1,254	\$267,457	\$133,730	7/31/2023	\$280,000
21	E -17-01-179-012	8635	OAKSIDE AVE	RA4	Other	1,367	\$249,707	\$124,850	1/13/2022	\$300,000
22	E -17-01-204-002	1515	GRINSHAW ST	RA4	Bungalow	1,666	\$229,048	\$114,520	9/3/2021	\$260,000
23	E -17-01-208-006	8467	LAGOON ST	LAA	Colonial/2Sty	1,604	\$433,559	\$216,780	5/26/2023	\$495,000
24	E -17-01-208-011	8421	LAGOON ST	LAA	Ranch	816	\$270,796	\$135,400	6/7/2021	\$281,400
25	E -17-01-208-012	8415	LAGOON ST	LAA	Ranch	640	\$244,817	\$122,410	2/23/2022	\$250,000
26	E -17-01-208-017	8338	LAGOON ST	LAA	Ranch	1,744	\$572,405	\$286,200	8/31/2022	\$535,000
27	E -17-01-208-018	8344	LAGOON ST	LAA	Ranch	2,034	\$442,415	\$221,210	5/9/2023	\$445,000
28	E -17-01-209-008	8336	LAGOON ST	RA4	Ranch	988	\$214,049	\$107,020	3/31/2022	\$230,000
29	E -17-01-210-002	1682	POINT ST	LAA	Ranch	980	\$334,758	\$167,380	3/27/2023	\$419,000
30	E -17-01-211-009	8319	LAGOON ST	RA4	Ranch	912	\$164,221	\$82,110	10/27/2023	\$215,000
31	E -17-01-211-017	1734	UNION CIR	RA4	Colonial/2Sty	1,936	\$335,267	\$167,630	6/8/2023	\$340,000
32	E -17-01-227-022	1545	LARKSPUR ST	RA5	Ranch	1,280	\$242,593	\$121,300	6/2/2023	\$275,000
33	E -17-01-230-007	8091	LOCKLIN LN	LCA	Colonial/2Sty	3,089	\$1,143,553	\$571,780	6/30/2021	\$1,060,000
34	E -17-01-252-011	1864	POINT ST	LAA	Ranch	1,896	\$537,765	\$268,880	6/12/2023	\$686,500
35	E -17-01-254-003	1757	THORNDALE ST	RA7	Contemporary	1,978	\$518,981	\$259,490	4/9/2021	\$450,000
36	E -17-01-257-008	1881	THORNDALE ST	RA7	SingleFamily	1,751	\$304,974	\$152,490	8/16/2022	\$325,000
37	E -17-01-258-005	1940	UNION LAKE RD	RA7	Colonial/2Sty	1,572	\$277,745	\$138,870	3/3/2022	\$285,000
38	E -17-01-277-003	1825	UNION LAKE RD	LCA	Ranch	1,020	\$487,344	\$243,670	4/30/2021	\$447,000
39	E -17-01-277-009	1863	UNION LAKE RD	LCA	Colonial/2Sty	2,760	\$661,705	\$330,850	6/3/2022	\$655,000
40	E -17-01-277-020	8110	FLAGSTAFF DR	LCA	Ranch	840	\$458,567	\$229,280	7/12/2022	\$672,000
41	E -17-01-303-005	2051	PORTLOCK AVE	RA3	Ranch	1,588	\$246,744	\$123,370	5/27/2022	\$278,500
42	E -17-01-304-003	8801	KRATAGE AVE	RA3	Ranch	1,707	\$303,773	\$151,890	12/27/2023	\$305,000
43	E -17-01-304-007	8721	KRATAGE AVE	RA3	Ranch	1,872	\$305,850	\$152,930	5/11/2022	\$290,000
44	E -17-01-304-016	8740	WISE RD	RK2	Other	1,693	\$278,071	\$139,040	8/4/2022	\$320,000
45	E -17-01-326-006	8620	GOLFSIDE DR	RA4	Ranch	1,344	\$234,266	\$117,130	7/5/2022	\$241,000
46	E -17-01-326-007	8606	GOLFSIDE DR	RA4	Colonial/2Sty	2,631	\$610,029	\$305,010	8/11/2022	\$505,000
47	E -17-01-326-008	8592	GOLFSIDE DR	RA4	Colonial/2Sty	3,492	\$446,343	\$223,170	10/8/2021	\$575,000
48	E -17-01-327-008	8606	HUMMINGBIRD DR	RAB	Colonial/2Sty	2,613	\$522,929	\$261,460	10/14/2022	\$523,900
49	E -17-01-327-013	8536	HUMMINGBIRD DR	RAB	Colonial/2Sty	2,612	\$519,520	\$259,760	8/15/2023	\$515,000
50	E -17-01-328-009	8599	HUMMINGBIRD DR	RAB	Colonial/2Sty	2,675	\$522,966	\$261,480	10/10/2023	\$535,000
51	E -17-01-328-014	2143	WARBLER CT	RAB	Colonial/2Sty	2,370	\$500,119	\$250,060	9/16/2022	\$420,000
52	E -17-01-328-023	2055	CANAL ST	RAB	Colonial/2Sty	2,215	\$427,976	\$213,990	12/30/2021	\$475,000
53	E -17-01-377-002	8689	GOLF LANE DR	RA3	Ranch	1,830	\$306,923	\$153,460	1/3/2023	\$300,000
54	E -17-01-377-003	8681	GOLF LANE DR	RA3	Other	1,802	\$253,831	\$126,920	11/19/2021	\$210,000
55	E -17-01-377-010	8549	GOLF LANE DR	RA3	Ranch	1,908	\$263,744	\$131,870	6/2/2021	\$226,000
56	E -17-01-377-012	8517	GOLF LANE DR	RA3	Ranch	1,198	\$239,752	\$119,880	6/28/2021	\$253,000
57	E -17-01-378-006	8628	GOLF LANE DR	RAB	Colonial/2Sty	2,667	\$479,889	\$239,940	6/6/2022	\$490,000
58	E -17-01-401-004	8396	GOLFSIDE DR	LAA	Ranch	2,257	\$582,354	\$291,180	12/8/2023	\$655,000
59	E -17-01-401-007	8354	GOLFSIDE DR	LAA	Colonial/2Sty	3,537	\$917,624	\$458,810	4/3/2023	\$950,000
60	E -17-01-402-004	8410	HUMMINGBIRD DR	RAB	Colonial/2Sty	2,632	\$501,336	\$250,670	7/9/2021	\$485,000
61	E -17-01-403-006	8401	HUMMINGBIRD DR	RAB	Colonial/2Sty	2,681	\$510,422	\$255,210	4/26/2022	\$550,000
62	E -17-01-427-011	8135	MARIO DR	RA7	Colonial/2Sty	1,864	\$430,093	\$215,050	1/13/2023	\$339,000

ID	PARCEL ID	ADDR	STREET	NBHD	STYLE	SQ FT	TCV	2024 AV	SALE DATE	SALE PRICE
63	E -17-01-427-012	8150	MARSHALSEA DR	RA7	Colonial/2Sty	2,268	\$482,334	\$241,170	10/7/2021	\$415,000
64	E -17-01-429-005	0		RA7		0	\$39,823	\$19,910	4/13/2022	\$107,000
65	E -17-01-429-026	8044	FARRANT DR	RA7	Colonial/2Sty	1,979	\$298,747	\$149,370	9/16/2021	\$279,900
66	E -17-01-429-033	8068	FARRANT DR	RA7	SingleFamily	1,868	\$315,512	\$157,760	1/21/2022	\$375,000
67	E -17-01-430-006	8000	FARRANT DR	RA7	Ranch	1,720	\$297,197	\$148,600	6/28/2023	\$310,000
68	E -17-01-431-002	8185	FARRANT DR	LCA		0	\$387,270	\$193,640	9/24/2021	\$535,000
69	E -17-01-431-008	8147	FARRANT DR	LCA		0	\$369,865	\$184,930	12/22/2022	\$375,000
70	E -17-01-431-017	8083	FARRANT DR	LCA	Colonial/2Sty	2,365	\$848,161	\$424,080	5/7/2021	\$859,900
71	E -17-01-452-001	8435	GOLF LANE DR	RA3	Ranch	1,372	\$280,107	\$140,050	6/1/2022	\$299,000
72	E -17-01-452-005	8371	GOLF LANE DR	RA3	Ranch	1,409	\$242,079	\$121,040	6/3/2021	\$256,000
73	E -17-01-453-001	8440	GOLF LANE DR	RAB	Colonial/2Sty	2,599	\$527,299	\$263,650	4/15/2022	\$542,000
74	E -17-02-101-010	6137	BOROWY DR	RK2	Ranch	1,092	\$202,617	\$101,310	12/27/2023	\$260,000
75	E -17-02-102-005	6166	BOROWY DR	LDB	Ranch	938	\$225,591	\$112,800	12/21/2023	\$289,900
76	E -17-02-102-007	6152	BOROWY DR	LDB	Ranch	1,200	\$277,871	\$138,940	3/14/2022	\$250,000
77	E -17-02-102-008	6140	BOROWY DR	LDB	Ranch	1,480	\$368,381	\$184,190	7/19/2022	\$350,000
78	E -17-02-102-014	395	ANNISON DR	LDB	Ranch	1,925	\$336,860	\$168,430	4/28/2021	\$350,000
79	E -17-02-102-018	6188	BOROWY DR	LDB	Ranch	1,768	\$320,937	\$160,470	2/17/2023	\$270,000
80	E -17-02-102-023	323	ANNISON DR	LDB	Ranch	1,350	\$269,058	\$134,530	12/7/2021	\$299,000
81	E -17-02-103-003	128	ANNISON DR	LDB	Ranch	841	\$220,432	\$110,220	9/3/2021	\$220,000
82	E -17-02-103-006	196	ANNISON DR	LDB	Ranch	1,012	\$253,653	\$126,830	5/12/2023	\$325,000
83	E -17-02-126-017	6121	VENICE DR	LDB	Colonial/2Sty	2,065	\$401,012	\$200,510	10/17/2022	\$310,000
84	E -17-02-126-021	6079	VENICE DR	LDB	Other	2,817	\$471,382	\$235,690	4/29/2022	\$500,000
85	E -17-02-151-033	5950	CARROLL LAKE RD	LDB	Ranch	1,734	\$298,756	\$149,380	4/23/2021	\$230,000
86	E -17-02-158-050	297	GRAND TRAVERSE ST	RB2	Ranch	950	\$228,356	\$114,180	5/2/2022	\$219,960
87	E -17-02-158-052	270	STEADFIELD ST	RB2	Ranch	830	\$152,372	\$76,190	4/14/2023	\$140,000
88	E -17-02-180-003	557	GRAND TRAVERSE ST	RB2	Colonial/2Sty	2,348	\$336,141	\$168,070	9/24/2021	\$330,000
89	E -17-02-180-007	620	ANNAPOLIS ST	RB2	Colonial/2Sty	1,850	\$246,279	\$123,140	11/15/2021	\$235,000
90	E -17-02-180-013	660	ANNAPOLIS ST	RB2	Ranch	1,108	\$244,514	\$122,260	5/13/2021	\$240,000
91	E -17-02-180-016	545	GRAND TRAVERSE ST	RB2	Other	1,358	\$249,856	\$124,930	4/2/2021	\$270,000
92	E -17-02-181-010	635	ANNAPOLIS ST	RB2	Ranch	768	\$163,698	\$81,850	8/9/2022	\$225,000
93	E -17-02-181-011	651	ANNAPOLIS ST	RB2	Ranch	1,120	\$176,088	\$88,040	11/3/2023	\$222,000
94	E -17-02-181-046	0		RB2		0	\$35,018	\$17,510	5/14/2021	\$15,000
95	E -17-02-181-048	5849	GARTHBY ST	RB2	Colonial/2Sty	2,465	\$437,873	\$218,940	12/22/2022	\$345,000
96	E -17-02-182-020	5983	PICKBOURNE ST	RB2	Ranch	1,164	\$222,087	\$111,040	12/21/2022	\$225,000
97	E -17-02-184-001	6032	PICKBOURNE ST	RB2	Ranch	936	\$171,037	\$85,520	12/10/2021	\$160,000
98	E -17-02-186-009	5690	PICKBOURNE ST	RB2	Ranch	1,534	\$421,276	\$210,640	4/12/2021	\$345,000
99	E -17-02-202-004	6120	VENICE DR	RB5	Ranch	1,300	\$269,302	\$134,650	8/22/2022	\$282,500
100	E -17-02-205-007	9532	CHAUMONT DR	RB5	Other	1,542	\$276,239	\$138,120	8/4/2021	\$303,000
101	E -17-02-206-001	9508	CHAUMONT DR	RB5	TriLevel/Quad	3,182	\$439,490	\$219,750	4/29/2021	\$387,500
102	E -17-02-206-004	9464	CHAUMONT DR	RB5	TriLevel/Quad	1,716	\$302,731	\$151,370	5/19/2021	\$318,000
103	E -17-02-207-007	9533	CHAUMONT DR	RB5	SingleFamily	1,805	\$349,793	\$174,900	9/15/2023	\$397,000
104	E -17-02-208-001	9533	TRACE HOLLOW CT	KC1	Colonial/2Sty	2,441	\$464,812	\$232,410	7/7/2021	\$410,000
105	E -17-02-208-003	9557	TRACE HOLLOW CT	KC1	Colonial/2Sty	2,154	\$474,712	\$237,360	8/15/2022	\$465,000
106	E -17-02-208-013	1664	TRACE HOLLOW DR	KC1	Colonial/2Sty	2,456	\$473,692	\$236,850	1/7/2022	\$418,000
107	E -17-02-208-021	1558	TRACE HOLLOW DR	KC1	Colonial/2Sty	2,466	\$527,088	\$263,540	7/20/2023	\$530,000
108	E -17-02-226-013	9154	CHAUMONT DR	RB5	Colonial/2Sty	1,512	\$268,284	\$134,140	2/24/2022	\$270,500
109	E -17-02-226-020	9170	CHAUMONT DR	RB5	Ranch	956	\$171,928	\$85,960	5/15/2023	\$219,000
110	E -17-02-227-010	1687	BIRCHTON ST	RB5	TriLevel/Quad	1,864	\$252,351	\$126,180	5/23/2023	\$293,000
111	E -17-02-227-023	9001	GITTINS BLVD	RB5	Ranch	1,614	\$193,625	\$96,810	12/16/2022	\$185,000
112	E -17-02-227-042	9006	GITTINS BLVD	LAA	Colonial/2Sty	2,496	\$539,207	\$269,600	1/12/2023	\$500,000
113	E -17-02-228-006	1782	BIRCHTON ST	RB5	Colonial/2Sty	1,488	\$251,486	\$125,740	7/7/2023	\$271,000
114	E -17-02-276-025	8945	GITTINS BLVD	RJ3	Colonial/2Sty	1,404	\$322,917	\$161,460	7/13/2022	\$330,000
115	E -17-02-276-036	8935	GITTINS BLVD	RJ3	Colonial/2Sty	1,893	\$445,987	\$222,990	12/27/2021	\$401,000
116	E -17-02-301-022	85	BEECHDALE ST	RB4	Ranch	1,760	\$373,395	\$186,700	8/31/2022	\$350,000
117	E -17-02-303-035	183	OSBORNE ST	RB4	Ranch	1,004	\$165,831	\$82,920	10/1/2021	\$180,000
118	E -17-02-303-041	130	BEECHDALE ST	RB4	Ranch	1,092	\$242,749	\$121,370	10/29/2021	\$232,000
119	E -17-02-304-006	5424	CARROLL LAKE RD	RB4	Ranch	918	\$202,367	\$101,180	6/9/2023	\$235,000
120	E -17-02-304-024	5409	SPOKANE ST	RB4	Ranch	960	\$243,613	\$121,810	7/19/2023	\$280,000
121	E -17-02-305-040	160	OSBORNE ST	RB4	TriLevel/Quad	1,464	\$217,963	\$108,980	9/3/2021	\$215,000
122	E -17-02-308-018	234	ARABELLE ST	RB4	Ranch	1,056	\$205,625	\$102,810	12/23/2021	\$180,000
123	E -17-02-308-026	245	HAVANA ST	RB4	Ranch	1,077	\$223,651	\$111,830	7/18/2022	\$241,000
124	E -17-02-310-005	246	HAVANA ST	RB4	Ranch	1,017	\$153,799	\$76,900	7/15/2022	\$159,000

ID	PARCEL ID	ADDR	STREET	NBHD	STYLE	SQ FT	TCV	2024 AV	SALE DATE	SALE PRICE
125	E -17-02-311-049	245	HARPHAM ST	RB4	Ranch	960	\$197,143	\$98,570	10/5/2021	\$193,700
126	E -17-02-352-045	5307	KRISTI LN	KN5	Ranch	1,364	\$292,403	\$146,200	10/14/2022	\$332,900
127	E -17-02-352-047	5281	KRISTI LN	KN5	Ranch	1,511	\$319,636	\$159,820	9/14/2022	\$320,000
128	E -17-02-352-062	135	LIZA LN	KC1	Colonial/2Sty	1,970	\$380,338	\$190,170	7/10/2023	\$400,000
129	E -17-03-201-073	10433	COOLEY LAKE RD	RB2	Ranch	960	\$174,408	\$87,200	8/6/2021	\$180,000
130	E -17-03-201-079	10393	COOLEY LAKE RD	RB2	Ranch	912	\$206,010	\$103,010	11/19/2021	\$195,000
131	E -17-03-201-092	330	EAU CLAIR ST	RB2	TriLevel/Quad	1,776	\$278,893	\$139,450	11/17/2022	\$350,000
132	E -17-03-202-019	6121	HINCKLEY ST	RB2	TriLevel/Quad	1,419	\$249,624	\$124,810	1/24/2023	\$265,000
133	E -17-03-203-009	530	MUSKOKA	RB2	Ranch	960	\$195,173	\$97,590	5/27/2022	\$230,000
134	E -17-03-203-010	510	MUSKOKA	RB2	Ranch	1,344	\$216,025	\$108,010	11/28/2023	\$220,000
135	E -17-03-204-009	6069	HUXLEY ST	RB2	Colonial/2Sty	1,842	\$332,474	\$166,240	10/12/2023	\$419,000
136	E -17-03-204-010	6132	NADEAU ST	RB2	Ranch	970	\$213,253	\$106,630	7/21/2023	\$235,000
137	E -17-03-206-002	631	MUSKOKA	LE1	TriLevel/Quad	1,514	\$279,696	\$139,850	12/20/2021	\$250,000
138	E -17-03-206-019	6080	AMADORE ST	LE1	Ranch	1,361	\$295,166	\$147,580	11/9/2022	\$297,000
139	E -17-03-206-029	5944	AMADORE ST	LE1	Ranch	1,118	\$263,866	\$131,930	5/30/2022	\$248,000
140	E -17-03-206-043	403	ANACONDA ST	LEA	Ranch	871	\$261,155	\$130,580	6/10/2022	\$285,000
141	E -17-03-206-076	385	ANACONDA ST	LEA	Ranch	832	\$339,961	\$169,980	12/1/2021	\$330,000
142	E -17-03-227-001	5970	HUXLEY ST	RB2	BiLevel	1,665	\$313,046	\$156,520	8/14/2023	\$345,000
143	E -17-03-228-013	6110	BROCKWAY ST	LE1	Ranch	1,064	\$240,067	\$120,030	5/18/2021	\$224,500
144	E -17-03-228-029	6136	BROCKWAY ST	LE1	Ranch	1,161	\$282,838	\$141,420	4/23/2021	\$300,000
145	E -17-03-228-031	6072	BROCKWAY ST	LE1	Ranch	1,064	\$317,871	\$158,940	2/11/2022	\$340,000
146	E -17-03-228-034	6128	BROCKWAY ST	LE1	TriLevel/Quad	1,580	\$304,905	\$152,450	6/17/2021	\$333,000
147	E -17-03-229-024	6031	CARROLL LAKE RD	LE1	Ranch	1,092	\$275,850	\$137,930	5/24/2022	\$275,000
148	E -17-03-229-031	6123	ASHLAND ST	LE1		0	\$106,343	\$53,170	9/6/2023	\$135,000
149	E -17-03-229-042	10111	COOLEY LAKE RD	LE1	Colonial/2Sty	2,848	\$527,166	\$263,580	12/8/2023	\$440,000
150	E -17-03-253-014	5750	BINGHAM DR	RCC	Colonial/2Sty	2,712	\$478,956	\$239,480	7/25/2022	\$480,000
151	E -17-03-281-001	356	CHARLEVOIX ST	RB2	Ranch	1,188	\$237,908	\$118,950	4/15/2022	\$200,000
152	E -17-03-281-002	350	CHARLEVOIX ST	RB2	Ranch	970	\$190,528	\$95,260	9/15/2021	\$200,000
153	E -17-03-281-005	320	CHARLEVOIX ST	RB2	Contemporary	1,817	\$344,392	\$172,200	5/13/2021	\$340,000
154	E -17-03-283-008	305	CHARLEVOIX ST	RB2	Ranch	1,008	\$212,229	\$106,110	8/29/2023	\$240,000
155	E -17-03-283-014	350	GRAND TRAVERSE ST	RB2	Ranch	970	\$185,941	\$92,970	5/20/2022	\$206,000
156	E -17-03-284-011	150	GRAND TRAVERSE ST	RB2	Other	1,384	\$242,413	\$121,210	5/5/2023	\$285,000
157	E -17-03-426-001	5694	PARADISE ST	RB4	Ranch	960	\$239,939	\$119,970	7/21/2021	\$245,000
158	E -17-03-426-008	468	BEECHDALE ST	RB4	TriLevel/Quad	1,288	\$266,546	\$133,270	6/3/2022	\$310,000
159	E -17-03-427-008	5643	KALKASKA ST	RB4	Ranch	988	\$196,854	\$98,430	10/29/2021	\$190,000
160	E -17-03-428-012	392	BEECHDALE ST	RB4	Colonial/2Sty	1,560	\$282,034	\$141,020	8/25/2021	\$277,000
161	E -17-03-428-017	368	BEECHDALE ST	RB4	Ranch	1,432	\$272,348	\$136,170	6/22/2021	\$254,000
162	E -17-03-429-015	320	BEECHDALE ST	RB4	Ranch	980	\$193,339	\$96,670	4/25/2022	\$194,000
163	E -17-03-430-001	145	GRAND TRAVERSE ST	RB4	Bungalow	790	\$164,206	\$82,100	3/24/2023	\$115,000
164	E -17-03-431-019	349	BEECHDALE ST	RB4	Colonial/2Sty	1,232	\$207,463	\$103,730	8/9/2023	\$215,000
165	E -17-03-433-039	5323	WESTON CT	RB4	Other	1,412	\$324,202	\$162,100	8/22/2022	\$345,000
166	E -17-03-435-012	5470	MILL RACE WAY	KC1	Colonial/2Sty	2,424	\$428,973	\$214,490	5/17/2021	\$428,000
167	E -17-03-451-007	660	WISE RD	RB4	Other	1,545	\$275,330	\$137,670	12/15/2023	\$315,000
168	E -17-03-451-019	5261	RIVERWALK TRL	KC1	Colonial/2Sty	2,291	\$419,699	\$209,850	9/29/2021	\$450,000
169	E -17-03-451-026	5291	RIVERWALK TRL	KC1	Ranch	2,370	\$439,968	\$219,980	8/11/2023	\$475,000
170	E -17-03-451-056	734	HUMMERSIDE CT	RCC	Colonial/2Sty	2,637	\$450,121	\$225,060	5/19/2023	\$510,000
171	E -17-03-451-070	5287	LANCASTER LN	RCC	Colonial/2Sty	2,201	\$441,876	\$220,940	9/8/2023	\$448,000
172	E -17-03-451-076	5300	LANCASTER LN	RCC	Colonial/2Sty	2,363	\$444,938	\$222,470	6/10/2021	\$455,000
173	E -17-03-451-092	5556	LANCASTER LN	RCC	Colonial/2Sty	2,610	\$481,144	\$240,570	8/10/2022	\$550,000
174	E -17-03-451-099	5654	LANCASTER LN	RCC	Contemporary	2,785	\$500,436	\$250,220	6/28/2023	\$610,000
175	E -17-03-451-100	5664	LANCASTER LN	RCC	Contemporary	2,669	\$468,224	\$234,110	10/21/2021	\$440,000
176	E -17-03-452-002	5360	RIVERWALK TRL	KC1	Colonial/2Sty	2,502	\$403,287	\$201,640	6/17/2022	\$400,000
177	E -17-03-452-005	5330	RIVERWALK TRL	KC1	Colonial/2Sty	2,469	\$389,649	\$194,820	3/10/2023	\$405,000
178	E -17-03-452-008	5300	RIVERWALK TRL	KC1	Colonial/2Sty	2,500	\$406,339	\$203,170	4/27/2023	\$440,000
179	E -17-03-452-009	5290	RIVERWALK TRL	KC1	Colonial/2Sty	2,768	\$434,259	\$217,130	7/29/2022	\$424,900
180	E -17-03-453-010	740	DEVON CT	RCC	Colonial/2Sty	2,529	\$488,691	\$244,350	6/25/2021	\$469,000
181	E -17-03-453-012	720	DEVON CT	RCC	Colonial/2Sty	2,363	\$503,603	\$251,800	12/28/2022	\$475,000
182	E -17-03-453-014	700	DEVON CT	RCC	Colonial/2Sty	2,634	\$468,439	\$234,220	12/30/2021	\$480,000
183	E -17-03-454-008	730	RIVER DR	KK2	SingleFamily	2,149	\$311,075	\$155,540	2/3/2023	\$315,000
184	E -17-03-454-016	5270	RIVER DR	KK2	SingleFamily	2,475	\$338,308	\$169,150	7/24/2023	\$365,000
185	E -17-03-454-017	5256	RIVER DR	KK2	SingleFamily	1,542	\$270,000	\$135,000	12/1/2023	\$280,000
186	E -17-03-454-024	5307	RIVER DR	KK2	Ranch	1,501	\$290,014	\$145,010	7/11/2023	\$322,000

ID	PARCEL ID	ADDR	STREET	NBHD	STYLE	SQ FT	TCV	2024 AV	SALE DATE	SALE PRICE
187	E -17-03-454-025	5323	RIVER DR	KK2	SingleFamily	2,333	\$326,278	\$163,140	6/30/2021	\$280,000
188	E -17-03-478-005	5353	CARROLL LAKE RD	RB2	Ranch	960	\$205,153	\$102,580	12/21/2023	\$180,000
189	E -17-03-478-006	5307	CARROLL LAKE RD	RB2	Ranch	1,239	\$244,069	\$122,030	9/2/2021	\$250,000
190	E -17-03-479-010	220	WISE RD	RK2	Other	1,521	\$272,245	\$136,120	3/6/2023	\$299,000
191	E -17-03-479-019	5308	WESTON CT	RB5	Ranch	1,452	\$312,933	\$156,470	9/23/2022	\$325,000
192	E -17-03-479-020	5294	WESTON CT	RB5	TriLevel/Quad	1,250	\$241,794	\$120,900	2/28/2022	\$243,200
193	E -17-03-479-021	5280	WESTON CT	RB5	Ranch	1,120	\$262,259	\$131,130	8/13/2021	\$261,000
194	E -17-03-480-002	5271	WESTON CT	RB5	Ranch	1,319	\$282,356	\$141,180	6/7/2021	\$320,000
195	E -17-03-482-007	405	AUSTIN ST	KC1	Colonial/2Sty	2,426	\$437,910	\$218,960	7/11/2022	\$450,000
196	E -17-04-126-010	5950	LYNNE HOLLOW DR	KD2	Ranch	3,210	\$830,338	\$415,170	5/26/2023	\$899,000
197	E -17-04-126-013	5861	TURNBERRY DR	KD2	Colonial/2Sty	2,958	\$567,499	\$283,750	5/3/2023	\$585,000
198	E -17-04-126-015	5881	TURNBERRY DR	KD2	Colonial/2Sty	3,126	\$625,774	\$312,890	12/8/2021	\$610,000
199	E -17-04-127-002	5960	TURNBERRY DR	KD2	SingleFamily	2,851	\$578,320	\$289,160	12/5/2022	\$520,000
200	E -17-04-128-004	5905	LYNNE HOLLOW DR	KD2	Colonial/2Sty	3,247	\$646,577	\$323,290	1/10/2022	\$600,000
201	E -17-04-128-007	5801	TURNBERRY DR	KD2	Colonial/2Sty	3,323	\$765,172	\$382,590	7/15/2022	\$775,000
202	E -17-04-151-006	2036	JASON DR	RD3	SingleFamily	2,946	\$380,700	\$190,350	10/25/2021	\$434,900
203	E -17-04-152-007	2007	JASON DR	RD3	Colonial/2Sty	4,027	\$651,619	\$325,810	5/15/2023	\$620,000
204	E -17-04-153-004	2120	GOLFCREST DR	RD3	SingleFamily	2,753	\$411,620	\$205,810	8/19/2022	\$403,000
205	E -17-04-176-002	2020	GOLFCREST DR	RD3	SingleFamily	2,767	\$476,104	\$238,050	6/7/2023	\$493,000
206	E -17-04-177-005	1965	GOLFCREST DR	RD3	Ranch	2,120	\$424,231	\$212,120	7/23/2021	\$475,000
207	E -17-04-179-004	1909	JASON DR	RD3	SingleFamily	2,660	\$465,016	\$232,510	9/25/2023	\$520,000
208	E -17-04-226-002	6144	STRAWBERRY CIR	KDA	SingleFamily	2,640	\$495,682	\$247,840	4/23/2021	\$495,005
209	E -17-04-226-004	6132	STRAWBERRY CIR	KDA	Colonial/2Sty	2,868	\$520,474	\$260,240	5/15/2023	\$530,500
210	E -17-04-226-020	6041	BALMORAL WAY	KDA	Colonial/2Sty	3,314	\$529,707	\$264,850	11/4/2021	\$490,000
211	E -17-04-226-026	1783	CHESHIRE LN	KDA	Colonial/2Sty	3,259	\$540,612	\$270,310	4/30/2021	\$520,000
212	E -17-04-226-030	1825	CHESHIRE LN	KDA	Colonial/2Sty	3,748	\$637,426	\$318,710	1/21/2022	\$605,000
213	E -17-04-226-043	5724	STRAWBERRY CIR	KDA	Colonial/2Sty	3,009	\$610,784	\$305,390	7/22/2022	\$600,000
214	E -17-04-226-048	5678	STRAWBERRY CIR	KDA	Colonial/2Sty	3,506	\$627,092	\$313,550	4/2/2021	\$565,000
215	E -17-04-226-064	5727	STRAWBERRY CIR	KDA	Colonial/2Sty	3,010	\$511,100	\$255,550	4/19/2023	\$575,000
216	E -17-04-226-065	5735	STRAWBERRY CIR	KDA	Colonial/2Sty	3,585	\$628,987	\$314,490	4/29/2021	\$545,000
217	E -17-04-226-075	1782	CHESHIRE LN	KDA	Colonial/2Sty	2,810	\$519,197	\$259,600	1/14/2022	\$525,000
218	E -17-04-226-082	6081	BALMORAL WAY	KDA	Colonial/2Sty	3,271	\$636,636	\$318,320	5/27/2022	\$685,000
219	E -17-04-226-091	6040	BALMORAL WAY	KDA	Colonial/2Sty	2,663	\$486,716	\$243,360	5/26/2021	\$460,000
220	E -17-04-226-100	6135	STRAWBERRY CIR	KDA	Colonial/2Sty	2,470	\$450,631	\$225,320	11/24/2021	\$510,000
221	E -17-04-226-113	6148	BIRCHCREST LN	KDA	Ranch	2,088	\$568,429	\$284,210	2/27/2023	\$683,000
222	E -17-04-226-121	6091	BIRCHCREST LN	KDA	Colonial/2Sty	3,474	\$677,587	\$338,790	9/28/2023	\$695,000
223	E -17-04-226-122	6075	BIRCHCREST LN	KDA	Colonial/2Sty	3,137	\$589,061	\$294,530	9/3/2021	\$600,000
224	E -17-04-226-133	5765	STRAWBERRY CIR	KDA	Colonial/2Sty	3,363	\$574,447	\$287,220	9/27/2021	\$530,000
225	E -17-04-226-141	1943	CHESHIRE LN	KDA	Colonial/2Sty	3,598	\$573,994	\$287,000	9/9/2022	\$599,999
226	E -17-04-226-144	1901	CHESHIRE LN	KDA	Colonial/2Sty	3,069	\$583,525	\$291,760	9/30/2021	\$595,000
227	E -17-04-226-153	5994	STRAWBERRY CIR	KDA	Colonial/2Sty	2,639	\$529,752	\$264,880	7/6/2023	\$625,500
228	E -17-04-226-162	5940	STRAWBERRY CIR	KDA	Colonial/2Sty	2,994	\$562,158	\$281,080	8/2/2021	\$543,000
229	E -17-04-226-163	5934	STRAWBERRY CIR	KDA	Colonial/2Sty	3,001	\$549,968	\$274,980	5/26/2023	\$635,000
230	E -17-04-226-164	5928	STRAWBERRY CIR	KDA	Colonial/2Sty	2,995	\$560,151	\$280,080	6/12/2023	\$645,000
231	E -17-04-226-170	1840	CARRIAGE HL	KDA	Colonial/2Sty	3,042	\$566,673	\$283,340	5/19/2023	\$603,900
232	E -17-04-226-185	1720	CARRIAGE HL	KDA	Colonial/2Sty	2,789	\$514,062	\$257,030	2/11/2022	\$588,000
233	E -17-04-226-192	5971	STRAWBERRY CIR	KDA	Colonial/2Sty	2,889	\$588,240	\$294,120	4/12/2022	\$605,000
234	E -17-04-226-203	1785	CARRIAGE HL	KDA	Colonial/2Sty	3,040	\$571,537	\$285,770	7/22/2022	\$625,000
235	E -17-04-226-249	1938	TROWBRIDGE LN	KDA	Colonial/2Sty	3,678	\$712,692	\$356,350	7/11/2022	\$725,000
236	E -17-04-226-276	1911	TROWBRIDGE LN	KDA	Colonial/2Sty	3,690	\$671,362	\$335,680	11/29/2022	\$710,000
237	E -17-04-300-027	1891	FOUR OAKS	R8E	Colonial/2Sty	3,582	\$514,358	\$257,180	5/12/2023	\$525,000
238	E -17-04-402-005	5412	BRIDGE TRL W	RD5	SingleFamily	3,104	\$587,864	\$293,930	7/26/2022	\$600,000
239	E -17-04-402-015	1868	J ANTHONY POINTE LN	RD5	Contemporary	2,850	\$474,692	\$237,350	4/3/2023	\$470,000
240	E -17-04-402-019	1869	J ANTHONY POINTE LN	RD5	SingleFamily	2,937	\$541,176	\$270,590	7/19/2021	\$540,000
241	E -17-04-403-004	5252	VINEYARD CT	KDA	Colonial/2Sty	3,082	\$718,171	\$359,090	4/17/2023	\$770,000
242	E -17-04-403-007	5282	VINEYARD CT	KDA	Colonial/2Sty	3,124	\$747,336	\$373,670	6/30/2022	\$775,000
243	E -17-04-403-024	5243	VINEYARD CT	KDA	Colonial/2Sty	2,800	\$601,181	\$300,590	10/11/2021	\$530,000
244	E -17-04-451-006	1917	WOOD PARKE LN	RD5	Colonial/2Sty	2,870	\$559,347	\$279,670	1/5/2023	\$530,000
245	E -17-04-451-008	1887	WOOD PARKE LN	RD5	Colonial/2Sty	2,638	\$522,895	\$261,450	8/11/2023	\$658,500
246	E -17-04-451-020	1882	BAY MIST LN	RD5	Colonial/2Sty	3,430	\$568,064	\$284,030	8/9/2022	\$625,000
247	E -17-04-451-028	1841	WEXPORT LN	RD5	Colonial/2Sty	2,985	\$541,814	\$270,910	6/29/2022	\$572,500
248	E -17-04-451-049	5350	BRIDGE TRL W	RD5	Colonial/2Sty	2,817	\$515,558	\$257,780	12/10/2021	\$475,000

ID	PARCEL ID	ADDR	STREET	NBHD	STYLE	SQ FT	TCV	2024 AV	SALE DATE	SALE PRICE
249	E -17-04-451-050	5360	BRIDGE TRL W	RD5	Colonial/2Sty	3,120	\$522,649	\$261,320	7/15/2021	\$520,000
250	E -17-04-451-052	1911	BRIDGE POINTE CT	RD5	Colonial/2Sty	3,172	\$621,332	\$310,670	10/22/2021	\$585,000
251	E -17-04-452-008	5314	BRIDGE TRL E	RD5	Colonial/2Sty	2,610	\$467,226	\$233,610	3/20/2023	\$445,000
252	E -17-04-453-004	1970	BRIDGE POINTE DR	RD5	Colonial/2Sty	2,870	\$542,694	\$271,350	5/30/2023	\$545,900
253	E -17-04-454-007	5241	BRIDGE TRL W	RD5	Colonial/2Sty	2,774	\$484,018	\$242,010	10/24/2022	\$460,000
254	E -17-04-454-008	5231	BRIDGE TRL W	RD5	Colonial/2Sty	2,972	\$507,599	\$253,800	10/8/2021	\$550,000
255	E -17-04-454-010	5211	BRIDGE TRL W	RD5	Colonial/2Sty	2,620	\$491,580	\$245,790	9/29/2022	\$540,000
256	E -17-04-476-002	5251	HURON HILLS DR	KD2	SingleFamily	2,439	\$408,979	\$204,490	10/22/2021	\$466,000
257	E -17-04-476-018	5331	HURON HILLS DR	KD2	Ranch	1,944	\$334,145	\$167,070	11/29/2023	\$420,000
258	E -17-04-476-019	5341	HURON HILLS DR	KD2	SingleFamily	2,344	\$470,128	\$235,060	10/14/2022	\$475,000
259	E -17-04-476-021	5381	HURON HILLS DR	KD2	SingleFamily	2,390	\$440,037	\$220,020	8/4/2022	\$465,000
260	E -17-04-476-022	5401	HURON HILLS DR	KD2	Colonial/2Sty	2,229	\$428,491	\$214,250	4/16/2021	\$465,000
261	E -17-04-476-029	1595	HURON SPRINGS LN	KD2	Colonial/2Sty	2,114	\$421,253	\$210,630	4/1/2022	\$445,000
262	E -17-04-476-030	1575	HURON SPRINGS LN	KD2	Colonial/2Sty	3,110	\$518,158	\$259,080	11/2/2021	\$549,000
263	E -17-04-476-032	1536	HURON SPRINGS LN	KD2	Colonial/2Sty	3,149	\$670,228	\$335,110	6/20/2023	\$640,000
264	E -17-04-476-038	5290	HURON HILLS DR	KD2	Colonial/2Sty	2,380	\$480,432	\$240,220	7/25/2022	\$512,500
265	E -17-04-476-044	1736	PONDVIEW LN	KD2	Colonial/2Sty	2,653	\$488,578	\$244,290	8/23/2023	\$590,000
266	E -17-04-476-052	5450	HURON HILLS DR	KD2	Colonial/2Sty	2,385	\$532,985	\$266,490	7/21/2021	\$545,000
267	E -17-04-476-058	5510	HURON HILLS DR	KD2	Colonial/2Sty	2,042	\$479,925	\$239,960	9/30/2022	\$510,000
268	E -17-04-476-060	5530	HURON HILLS DR	KD2	Ranch	1,939	\$418,119	\$209,060	5/25/2021	\$419,500
269	E -17-04-476-063	5560	HURON HILLS DR	KD2	Colonial/2Sty	2,306	\$500,045	\$250,020	6/20/2023	\$460,000
270	E -17-04-476-070	1385	WOODCREST LN	KD2	Colonial/2Sty	2,606	\$526,022	\$263,010	8/1/2022	\$549,900
271	E -17-04-476-074	1440	WOODCREST LN	KD2	Colonial/2Sty	2,752	\$564,696	\$282,350	9/17/2021	\$505,000
272	E -17-04-476-081	1445	WOODCREST LN	KD2	Ranch	2,144	\$498,597	\$249,300	9/27/2021	\$470,000
273	E -17-04-476-082	5621	HURON HILLS DR	KD2	Colonial/2Sty	3,206	\$547,755	\$273,880	5/30/2023	\$530,000
274	E -17-04-476-088	5551	HURON HILLS DR	KD2	Ranch	2,456	\$461,830	\$230,920	6/17/2022	\$542,000
275	E -17-04-476-090	5521	HURON HILLS DR	KD2	SingleFamily	2,685	\$587,760	\$293,880	8/30/2021	\$540,622
276	E -17-04-476-091	5501	HURON HILLS DR	KD2	Contemporary	2,482	\$455,395	\$227,700	11/24/2021	\$469,000
277	E -17-04-476-098	1645	SALISHAN LN	KD2	Colonial/2Sty	2,958	\$700,814	\$350,410	8/16/2022	\$690,000
278	E -17-04-476-099	1635	SALISHAN LN	KD2	Colonial/2Sty	2,548	\$580,168	\$290,080	10/26/2021	\$551,111
279	E -17-04-476-104	1590	SALISHAN LN	KD2	Colonial/2Sty	2,514	\$457,696	\$228,850	3/28/2022	\$500,000
280	E -17-04-476-105	1600	SALISHAN LN	KD2	Colonial/2Sty	2,443	\$464,217	\$232,110	1/18/2022	\$445,000
281	E -17-04-476-113	5522	BENTWOOD LN	KD2	Colonial/2Sty	2,175	\$483,493	\$241,750	4/9/2021	\$445,000
282	E -17-04-476-126	5525	BENTWOOD LN	KD2	Ranch	2,394	\$455,679	\$227,840	12/20/2021	\$450,000
283	E -17-04-476-131	5455	BENTWOOD LN	KD2	Colonial/2Sty	2,062	\$419,207	\$209,600	1/26/2023	\$435,000
284	E -17-05-101-001	6184	WARWICK DR	KE3	Ranch	1,582	\$340,640	\$170,320	6/10/2022	\$340,000
285	E -17-05-101-014	6062	WARWICK DR	KE3	SingleFamily	1,992	\$343,738	\$171,870	12/21/2021	\$345,000
286	E -17-05-101-015	3266	LACOSTA CT	KE3	TwnHse/Duplex	2,001	\$354,708	\$177,350	6/7/2021	\$315,100
287	E -17-05-101-029	3203	LACOSTA CT	KE3	TwnHse/Duplex	1,999	\$376,448	\$188,220	6/2/2022	\$375,000
288	E -17-05-101-034	3247	LACOSTA CT	KE3	TwnHse/Duplex	1,977	\$349,597	\$174,800	10/24/2022	\$375,000
289	E -17-05-101-040	6182	LOCHMORE DR	KE3	TwnHse/Duplex	2,208	\$365,954	\$182,980	3/1/2022	\$375,000
290	E -17-05-101-046	6090	LOCHMORE DR	KE3	TwnHse/Duplex	1,995	\$341,617	\$170,810	6/25/2021	\$328,000
291	E -17-05-101-059	5958	LOCHMORE DR	KE3	TwnHse/Duplex	2,000	\$349,379	\$174,690	5/3/2023	\$335,000
292	E -17-05-101-061	6021	LOCHMORE DR	KE3	Colonial/2Sty	2,010	\$339,915	\$169,960	8/3/2022	\$369,000
293	E -17-05-101-062	6025	LOCHMORE DR	KE3	TwnHse/Duplex	1,995	\$339,502	\$169,750	8/13/2021	\$340,500
294	E -17-05-101-067	6081	LOCHMORE DR	KE3	TwnHse/Duplex	2,247	\$369,917	\$184,960	10/26/2021	\$376,500
295	E -17-05-101-070	6107	LOCHMORE DR	KE3	TwnHse/Duplex	1,995	\$341,629	\$170,810	1/19/2022	\$360,000
296	E -17-05-101-087	6181	WARWICK DR	KE3	TwnHse/Duplex	2,011	\$338,961	\$169,480	6/30/2021	\$330,500
297	E -17-05-126-016	2913	AUGUSTA DR	KE1	Colonial/2Sty	2,507	\$456,824	\$228,410	2/23/2023	\$490,000
298	E -17-05-126-022	2902	AUGUSTA DR	KE1	Colonial/2Sty	2,464	\$456,944	\$228,470	9/7/2023	\$430,000
299	E -17-05-126-026	2860	AUGUSTA DR	KE1	Colonial/2Sty	2,503	\$458,906	\$229,450	1/31/2023	\$470,000
300	E -17-05-126-030	2820	AUGUSTA DR	KE1	Colonial/2Sty	2,121	\$372,416	\$186,210	6/4/2021	\$340,000
301	E -17-05-126-032	2800	AUGUSTA DR	KE1	Colonial/2Sty	2,439	\$382,442	\$191,220	3/31/2023	\$400,000
302	E -17-05-129-005	2995	IVY HILL DR	KE1	Colonial/2Sty	2,855	\$539,385	\$269,690	11/8/2023	\$590,388
303	E -17-05-130-002	2905	IVY HILL DR	KE1	Colonial/2Sty	3,993	\$641,428	\$320,710	6/18/2021	\$534,900
304	E -17-05-201-002	2778	AUGUSTA DR	KE1	Ranch	1,781	\$370,741	\$185,370	5/25/2021	\$370,000
305	E -17-05-201-011	2779	AUGUSTA DR	KE1	Colonial/2Sty	2,416	\$389,477	\$194,740	10/26/2022	\$410,000
306	E -17-05-202-004	2760	IVY HILL DR	KE1	Colonial/2Sty	2,794	\$492,876	\$246,440	8/8/2022	\$525,000
307	E -17-05-202-014	2638	IVY HILL DR	KE1	Contemporary	2,372	\$394,429	\$197,210	10/27/2023	\$375,000
308	E -17-05-202-016	2618	IVY HILL DR	KE1	Colonial/2Sty	2,526	\$440,339	\$220,170	6/7/2023	\$470,000
309	E -17-05-202-020	2536	IVY HILL DR	KE1	Colonial/2Sty	2,378	\$486,789	\$243,390	4/28/2023	\$540,000
310	E -17-05-202-024	2484	IVY HILL DR	KE1	Colonial/2Sty	2,742	\$462,279	\$231,140	11/30/2021	\$437,000

ID	PARCEL ID	ADDR	STREET	NBHD	STYLE	SQ FT	TCV	2024 AV	SALE DATE	SALE PRICE
311	E -17-05-203-005	2475	IVY HILL DR	KE1	Colonial/2Sty	2,102	\$417,298	\$208,650	10/31/2023	\$435,000
312	E -17-05-203-011	2567	IVY HILL DR	KE1	Colonial/2Sty	2,414	\$398,971	\$199,490	5/17/2022	\$498,000
313	E -17-05-203-017	2649	IVY HILL DR	KE1	Colonial/2Sty	2,490	\$405,313	\$202,660	6/17/2022	\$450,000
314	E -17-05-203-018	2669	IVY HILL DR	KE1	Colonial/2Sty	2,568	\$437,029	\$218,510	8/9/2022	\$485,000
315	E -17-05-251-001	2241	IVY HILL DR	KE1	Colonial/2Sty	4,128	\$750,065	\$375,030	7/21/2021	\$606,000
316	E -17-05-251-010	5817	MAJESTIC OAKS DR	KE1	Colonial/2Sty	4,083	\$733,192	\$366,600	7/25/2023	\$650,000
317	E -17-05-253-002	2342	IVY HILL DR	KE1	Colonial/2Sty	2,920	\$521,245	\$260,620	10/24/2023	\$400,000
318	E -17-05-253-003	2322	IVY HILL DR	KE1	Colonial/2Sty	3,197	\$576,684	\$288,340	8/11/2021	\$534,900
319	E -17-05-253-007	2250	IVY HILL DR	KE1	Colonial/2Sty	3,969	\$695,646	\$347,820	10/31/2023	\$719,900
320	E -17-05-276-011	2600	SHERWOOD CT	RNW	Ranch	1,783	\$368,579	\$184,290	1/26/2023	\$370,000
321	E -17-05-276-021	5850	OLD SHERWOOD DR	RNW	SingleFamily	2,165	\$468,490	\$234,250	6/2/2021	\$490,000
322	E -17-05-301-003	5683	EXPLORATION DR	REB	SingleFamily	3,201	\$557,337	\$278,670	7/27/2021	\$535,000
323	E -17-05-302-014	3271	CREEKVIEW LN	REB	Colonial/2Sty	3,107	\$696,571	\$348,290	7/1/2022	\$800,000
324	E -17-05-351-018	3123	ESTATE VIEW CT	REB	Colonial/2Sty	3,115	\$571,751	\$285,880	11/16/2022	\$567,000
325	E -17-05-352-018	3285	ESTATE VIEW CT	REB	Colonial/2Sty	3,379	\$616,171	\$308,090	8/26/2021	\$555,000
326	E -17-05-400-012	2875	OAK HILL TRL	R8E	Ranch	2,962	\$613,508	\$306,750	5/9/2022	\$699,000
327	E -17-05-401-011	2345	MEDINAH CT	RNW	Colonial/2Sty	3,010	\$698,534	\$349,270	4/5/2021	\$580,000
328	E -17-05-476-013	5450	WENTWORTH DR	KE1	Colonial/2Sty	2,308	\$439,921	\$219,960	8/17/2023	\$510,000
329	E -17-05-476-020	2420	BALTIMORE CT	KE1	Colonial/2Sty	2,324	\$411,108	\$205,550	9/29/2022	\$502,000
330	E -17-05-476-038	5421	WENTWORTH DR	KE1	Colonial/2Sty	2,066	\$393,418	\$196,710	9/28/2022	\$500,000
331	E -17-05-476-049	2473	BALTUSROL DR	KE1	Colonial/2Sty	1,905	\$326,700	\$163,350	12/22/2021	\$370,000
332	E -17-06-102-005	4080	FOREST EDGE DR	RNW	Colonial/2Sty	2,024	\$404,704	\$202,350	8/25/2023	\$420,000
333	E -17-06-126-002	5901	FORD RD	RNW	Ranch	1,643	\$348,586	\$174,290	9/30/2022	\$500,000
334	E -17-06-126-005	3935	FOREST EDGE DR	RNW	Colonial/2Sty	2,104	\$462,390	\$231,200	10/21/2022	\$400,000
335	E -17-06-126-009	3975	FOREST EDGE DR	RNW	Colonial/2Sty	2,874	\$527,872	\$263,940	10/22/2021	\$471,000
336	E -17-06-126-010	3985	FOREST EDGE DR	RNW	Colonial/2Sty	2,700	\$464,328	\$232,160	9/1/2021	\$435,000
337	E -17-06-127-003	4030	FOREST EDGE DR	RNW	Colonial/2Sty	2,708	\$454,655	\$227,330	5/28/2021	\$408,000
338	E -17-06-127-005	6001	NORTHBROOK CT	RNW	Colonial/2Sty	2,950	\$569,879	\$284,940	8/4/2023	\$469,000
339	E -17-06-127-006	6041	NORTHBROOK CT	RNW	Colonial/2Sty	2,674	\$479,015	\$239,510	10/14/2022	\$480,000
340	E -17-06-127-021	6020	NORTHBROOK CT	RNW	Colonial/2Sty	2,600	\$537,694	\$268,850	7/24/2023	\$515,000
341	E -17-06-127-025	3950	FOREST EDGE DR	RNW	Colonial/2Sty	2,047	\$383,870	\$191,940	10/29/2021	\$355,000
342	E -17-06-127-026	3940	FOREST EDGE DR	RNW	Colonial/2Sty	3,038	\$599,003	\$299,500	6/2/2023	\$553,500
343	E -17-06-176-004	4004	HEATHERWOOD DR	RNW	Ranch	1,965	\$430,808	\$215,400	4/15/2022	\$452,500
344	E -17-06-176-005	3986	HEATHERWOOD DR	RNW	Colonial/2Sty	2,396	\$414,057	\$207,030	5/26/2023	\$440,000
345	E -17-06-176-017	3983	DUN ROVIN CT	RNW	Colonial/2Sty	1,826	\$366,763	\$183,380	12/12/2022	\$380,000
346	E -17-06-200-004	5900	FORD RD	RNW	Ranch	2,252	\$374,987	\$187,490	1/4/2022	\$430,000
347	E -17-06-200-017	5800	FORD RD	RNW		0	\$98,726	\$49,360	1/4/2022	\$90,000
348	E -17-06-200-030	6070	FORD RD	RNW	Bungalow	2,736	\$446,922	\$223,460	5/3/2023	\$433,500
349	E -17-06-200-043	4480	COOLEY LAKE RD	RNW	SingleFamily	3,094	\$570,743	\$285,370	8/14/2023	\$600,000
350	E -17-06-200-044	4660	COOLEY LAKE RD	RNW	Ranch	1,748	\$310,624	\$155,310	11/18/2021	\$359,900
351	E -17-06-200-047	4740	COOLEY LAKE RD	RNW		0	\$78,650	\$39,330	4/13/2023	\$80,000
352	E -17-06-200-052	4600	KARA CT	RNW	Ranch	1,987	\$379,675	\$189,840	10/26/2022	\$415,000
353	E -17-06-251-001	3890	STONERIDGE CT	RNW	Colonial/2Sty	2,062	\$380,673	\$190,340	10/26/2023	\$451,000
354	E -17-06-253-005	3591	STONERIDGE CT	RNW	Colonial/2Sty	2,728	\$470,409	\$235,200	10/6/2021	\$475,000
355	E -17-06-276-010	3410	STONERIDGE CT	RNW	Colonial/2Sty	2,504	\$503,805	\$251,900	6/30/2021	\$475,000
356	E -17-06-300-050	4240	COMMERCE RD	RNW	Ranch	1,440	\$241,280	\$120,640	12/7/2023	\$220,000
357	E -17-06-300-066	3931	LAKES EDGE DR	LGB	Contemporary	2,920	\$960,376	\$480,190	4/8/2022	\$951,500
358	E -17-06-326-003	5608	DEERWOOD LN	RNW	Colonial/2Sty	2,768	\$618,269	\$309,130	12/3/2022	\$532,000
359	E -17-06-326-006	5575	FORD RD	RNW	TriLevel/Quad	1,414	\$194,040	\$97,020	1/24/2023	\$254,820
360	E -17-06-326-015	5630	DEERWOOD LN	RNW	Colonial/2Sty	2,329	\$372,040	\$186,020	9/27/2021	\$395,000
361	E -17-06-327-004	5605	DEERWOOD LN	LGB	Ranch	1,992	\$763,907	\$381,950	8/20/2021	\$730,000
362	E -17-06-327-008	5551	DEERWOOD LN	LGB	Colonial/2Sty	2,881	\$902,007	\$451,000	9/8/2023	\$890,000
363	E -17-06-328-002	5440	INVERRARY LN	LGB	Colonial/2Sty	3,554	\$1,080,530	\$540,270	10/5/2022	\$922,000
364	E -17-06-329-009	5375	INVERRARY LN	RNW	Colonial/2Sty	2,710	\$439,227	\$219,610	12/20/2023	\$450,000
365	E -17-06-351-007	5275	PAULA CREST DR	RNW	Ranch	2,228	\$420,279	\$210,140	10/28/2021	\$425,500
366	E -17-06-351-008	5255	PAULA CREST DR	RNW	SingleFamily	2,340	\$448,903	\$224,450	6/21/2023	\$450,000
367	E -17-06-351-012	5380	PAULA CREST DR	RNW	Colonial/2Sty	1,828	\$349,547	\$174,770	8/16/2021	\$335,000
368	E -17-06-379-001	4061	INVERRARY CT	RNW	Colonial/2Sty	2,771	\$646,394	\$323,200	4/24/2023	\$621,670
369	E -17-06-379-002	4083	INVERRARY CT	RNW	Colonial/2Sty	2,790	\$663,586	\$331,790	2/15/2023	\$620,000
370	E -17-06-379-007	4144	INVERRARY CT	RNW	Colonial/2Sty	2,596	\$621,981	\$310,990	10/28/2021	\$587,050
371	E -17-06-379-008	4132	INVERRARY CT	RNW	Colonial/2Sty	2,442	\$612,778	\$306,390	2/18/2022	\$596,250
372	E -17-06-379-009	4120	INVERRARY CT	RNW	Colonial/2Sty	2,614	\$619,847	\$309,920	4/19/2022	\$610,000

ID	PARCEL ID	ADDR	STREET	NBHD	STYLE	SQ FT	TCV	2024 AV	SALE DATE	SALE PRICE
373	E -17-06-379-010	4108	INVERRARY CT	RNW	Colonial/2Sty	2,717	\$626,793	\$313,400	10/20/2022	\$600,000
374	E -17-06-402-004	5471	STARWOOD DR	RNW	Colonial/2Sty	2,150	\$264,926	\$132,460	9/28/2021	\$335,000
375	E -17-06-402-011	4364	RACEWOOD DR	RNW	Ranch	1,694	\$338,633	\$169,320	2/9/2022	\$367,500
376	E -17-06-402-013	5617	STARWOOD DR	RNW	Colonial/2Sty	2,405	\$405,854	\$202,930	5/27/2022	\$425,000
377	E -17-06-402-024	0		RNW		0	\$68,970	\$34,490	6/18/2021	\$65,000
378	E -17-06-402-028	5462	LEAFWOOD DR	RNW	Colonial/2Sty	1,980	\$295,648	\$147,820	8/31/2023	\$435,000
379	E -17-06-426-008	5478	STARWOOD DR	RNW	Ranch	1,531	\$295,146	\$147,570	6/14/2021	\$355,000
380	E -17-06-426-011	5457	SHELTON DR	RNW	Contemporary	3,135	\$634,331	\$317,170	8/16/2021	\$465,000
381	E -17-06-426-016	3523	CRANBERRY DR	KE1	Colonial/2Sty	3,134	\$561,423	\$280,710	10/8/2021	\$510,000
382	E -17-06-427-002	4573	RACEWOOD DR	KE1	Colonial/2Sty	2,356	\$399,501	\$199,750	9/22/2021	\$415,000
383	E -17-06-427-004	4593	RACEWOOD DR	KE1	Colonial/2Sty	3,298	\$545,486	\$272,740	5/20/2022	\$571,000
384	E -17-06-429-003	5566	PLANTATION DR	REB	Colonial/2Sty	3,662	\$610,424	\$305,210	10/25/2023	\$625,000
385	E -17-06-451-007	5553	LEAFWOOD CT	LGB	Colonial/2Sty	2,324	\$579,063	\$289,530	10/22/2021	\$549,900
386	E -17-06-451-035	3676	SANDBAR DR	LGB	TriLevel/Quad	1,498	\$483,175	\$241,590	9/22/2023	\$530,000
387	E -17-06-451-045	3723	SANDBAR DR	LGB		0	\$235,239	\$117,620	7/27/2023	\$200,000
388	E -17-06-451-047	3679	SANDBAR DR	LGB	SingleFamily	2,961	\$724,272	\$362,140	1/12/2022	\$510,000
389	E -17-06-451-049	3645	SANDBAR DR	RNW	Colonial/2Sty	2,226	\$414,562	\$207,280	9/7/2022	\$475,000
390	E -17-06-476-022	5405	BUELL DR	KE1	Colonial/2Sty	2,862	\$472,793	\$236,400	4/13/2023	\$452,500
391	E -17-06-476-024	5465	BUELL DR	KE1	Contemporary	3,047	\$501,997	\$251,000	11/1/2021	\$455,000
392	E -17-06-476-028	5245	BUELL DR	RNW		0	\$81,093	\$40,550	12/5/2022	\$72,000
393	E -17-06-476-029	5235	BUELL DR	RNW		0	\$71,093	\$35,550	11/30/2021	\$80,000
394	E -17-06-477-001	5494	BUELL DR	KE1	Contemporary	2,953	\$479,644	\$239,820	7/22/2021	\$479,900
395	E -17-07-127-014	3901	COMMERCE RD	LGB	Other	2,941	\$798,434	\$399,220	8/4/2022	\$750,000
396	E -17-07-151-014	4720	DUCK LAKE RD	RNW	Ranch	1,251	\$226,091	\$113,050	4/7/2023	\$277,000
397	E -17-07-151-017	4270	WHITE OAK TRL	RNW	Ranch	1,548	\$292,190	\$146,100	10/4/2022	\$355,000
398	E -17-07-151-018	4250	WHITE OAK TRL	RNW	Ranch	1,496	\$260,694	\$130,350	12/6/2023	\$395,000
399	E -17-07-177-013	4829	DRIFTWOOD DR	RH1	Ranch	1,450	\$260,736	\$130,370	8/4/2023	\$313,500
400	E -17-07-178-002	5002	DRIFTWOOD DR	LGB	Ranch	1,748	\$612,600	\$306,300	9/14/2021	\$745,800
401	E -17-07-178-016	4792	DRIFTWOOD DR	LGB	Colonial/2Sty	3,650	\$1,322,121	\$661,060	5/30/2023	\$1,355,250
402	E -17-07-201-009	5071	SURFWOOD DR	LGB	TriLevel/Quad	3,195	\$690,046	\$345,020	7/29/2022	\$738,000
403	E -17-07-201-014	4983	SURFWOOD DR	LGB	Colonial/2Sty	2,361	\$625,914	\$312,960	11/23/2022	\$690,000
404	E -17-07-226-008	3495	COMMERCE RD	LGB	Colonial/2Sty	3,034	\$1,079,602	\$539,800	6/9/2021	\$860,000
405	E -17-07-226-011	3564	TRENTWOOD DR	RH1	Ranch	1,466	\$278,370	\$139,190	12/1/2021	\$295,000
406	E -17-07-227-011	5016	WAVEWOOD DR	LGB	TriLevel/Quad	3,827	\$788,470	\$394,240	5/26/2023	\$900,000
407	E -17-07-228-016	3365	LEDGEWOOD CT W	LGB	Ranch	2,414	\$609,374	\$304,690	8/25/2022	\$630,000
408	E -17-07-228-021	3372	LEDGEWOOD CT W	LGB	Contemporary	4,203	\$1,437,455	\$718,730	7/28/2021	\$1,300,000
409	E -17-07-251-011	4713	SURFWOOD DR	LGB	Colonial/2Sty	3,625	\$896,118	\$448,060	8/29/2023	\$1,120,000
410	E -17-07-253-008	4750	SURFWOOD DR	LGB	BiLevel	4,250	\$983,390	\$491,700	4/29/2021	\$962,587
411	E -17-07-253-010	4732	SURFWOOD DR	LGB	Ranch	1,878	\$578,851	\$289,430	10/14/2022	\$660,000
412	E -17-07-253-011	4726	SURFWOOD DR	LGB	Colonial/2Sty	4,010	\$845,996	\$423,000	5/21/2021	\$736,000
413	E -17-07-253-020	4776	SURFWOOD DR	LGB	SingleFamily	2,086	\$639,909	\$319,950	5/9/2023	\$765,000
414	E -17-07-278-011	3352	TIQUEWOOD	LGB	Ranch	2,810	\$972,238	\$486,120	7/30/2021	\$920,000
415	E -17-07-278-013	3364	TIQUEWOOD	LGB	SingleFamily	2,428	\$707,306	\$353,650	7/1/2022	\$900,000
416	E -17-07-278-015	3376	TIQUEWOOD	LGB	Ranch	2,229	\$723,505	\$361,750	3/23/2022	\$775,000
417	E -17-07-279-004	4732	BOBBWOOD CT	RNW	Ranch	1,756	\$309,570	\$154,790	9/2/2022	\$395,000
418	E -17-07-279-005	4736	BOBBWOOD CT	RNW	Colonial/2Sty	2,048	\$362,014	\$181,010	8/9/2021	\$460,000
419	E -17-07-279-011	4784	RAVINEWOOD DR	RNW	Contemporary	2,703	\$446,927	\$223,460	8/31/2023	\$440,317
420	E -17-07-302-004	4226	STONE MEADOWS CT	RH1	Bungalow	1,920	\$321,722	\$160,860	8/9/2021	\$322,000
421	E -17-07-302-011	4205	STONE MEADOWS CT	RH1	Ranch	2,054	\$581,013	\$290,510	8/18/2021	\$608,000
422	E -17-07-326-013	4577	DRIFTWOOD DR	RNW	Ranch	2,681	\$494,020	\$247,010	7/21/2023	\$575,000
423	E -17-07-326-018	4637	DRIFTWOOD DR	RNW	Other	3,192	\$465,903	\$232,950	8/25/2022	\$540,000
424	E -17-07-327-007	4556	DRIFTWOOD DR	LGB	Other	4,513	\$1,144,262	\$572,130	2/28/2022	\$1,150,000
425	E -17-07-327-016	4376	DRIFTWOOD DR	LGB	Ranch	1,828	\$578,869	\$289,430	7/15/2022	\$639,000
426	E -17-07-376-010	3872	SLEETH RD	LGB	TriLevel/Quad	3,361	\$802,105	\$401,050	7/30/2021	\$860,000
427	E -17-07-376-015	3760	SLEETH RD	LGB	Colonial/2Sty	6,058	\$3,096,629	\$1,548,310	7/28/2022	\$3,500,000
428	E -17-07-401-014	3531	RAVINEWOOD CT	LGB	Colonial/2Sty	2,968	\$833,644	\$416,820	8/30/2021	\$580,000
429	E -17-07-401-020	4563	RAVINEWOOD DR	LGB	Ranch	2,068	\$624,313	\$312,160	12/12/2023	\$500,000
430	E -17-07-401-024	4505	RAVINEWOOD DR	LGB	Other	2,029	\$677,867	\$338,930	4/4/2022	\$710,000
431	E -17-07-401-026	4491	RAVINEWOOD DR	LGB	Ranch	2,185	\$733,570	\$366,790	5/12/2023	\$710,000
432	E -17-07-402-005	4576	RAVINEWOOD DR	RH1	Ranch	2,024	\$417,741	\$208,870	10/22/2021	\$416,000
433	E -17-07-427-007	4469	LYNNE LN	RH1	Bungalow	2,109	\$456,305	\$228,150	8/9/2022	\$490,000
434	E -17-07-427-010	4429	LYNNE LN	RH1	Ranch	1,539	\$387,241	\$193,620	11/30/2022	\$410,000

ID	PARCEL ID	ADDR	STREET	NBHD	STYLE	SQ FT	TCV	2024 AV	SALE DATE	SALE PRICE
435	E -17-07-428-006	3331	LUANNE DR	RH1	Ranch	1,603	\$390,943	\$195,470	10/25/2022	\$399,000
436	E -17-07-451-013	4478	RAVINEWOOD DR	RH1	Colonial/2Sty	2,435	\$428,104	\$214,050	10/8/2021	\$405,000
437	E -17-07-451-018	4394	RAVINEWOOD DR	RH1	Ranch	2,214	\$495,951	\$247,980	8/16/2023	\$425,000
438	E -17-07-451-027	4367	MARCELLO DR	RH1	Colonial/2Sty	2,325	\$433,485	\$216,740	10/20/2022	\$387,530
439	E -17-07-452-012	4299	RAVINEWOOD DR	RH1	Colonial/2Sty	2,208	\$413,978	\$206,990	5/14/2021	\$401,000
440	E -17-07-452-018	3680	SLEETH RD	LGB	Colonial/2Sty	2,263	\$690,959	\$345,480	9/23/2022	\$725,000
441	E -17-07-453-002	4344	MARCELLO DR	RH1	Contemporary	2,047	\$404,782	\$202,390	10/29/2021	\$399,900
442	E -17-08-102-005	3200	LEDGEWOOD CT E	LGB	Colonial/2Sty	2,293	\$885,842	\$442,920	5/30/2023	\$877,900
443	E -17-08-102-008	3241	LEDGEWOOD CT E	LGB	Colonial/2Sty	2,660	\$987,116	\$493,560	4/27/2021	\$825,000
444	E -17-08-103-010	5121	BEACHWOOD CT	LGB	Other	2,157	\$641,386	\$320,690	10/28/2022	\$675,000
445	E -17-08-126-022	5045	WINEWOOD LN	RH1	Colonial/2Sty	1,999	\$398,473	\$199,240	1/18/2023	\$445,000
446	E -17-08-126-024	2864	TAMWOOD CT	LGB	SingleFamily	2,308	\$811,380	\$405,690	6/11/2021	\$810,000
447	E -17-08-126-032	2944	BARBWOOD CT	LGB	Colonial/2Sty	1,544	\$536,815	\$268,410	6/1/2021	\$620,000
448	E -17-08-126-044	3001	COMMERCE RD	RH1	Colonial/2Sty	2,117	\$456,327	\$228,160	3/22/2022	\$455,000
449	E -17-08-126-046	2929	TAMWOOD CT	LGB	Contemporary	3,437	\$1,194,304	\$597,150	3/10/2022	\$999,900
450	E -17-08-152-010	3176	PIKEWOOD CT	LGB	Ranch	2,092	\$683,937	\$341,970	8/31/2023	\$700,000
451	E -17-08-153-010	3240	RAVINEWOOD DR	RH1	Colonial/2Sty	3,508	\$621,265	\$310,630	6/11/2021	\$550,000
452	E -17-08-153-011	3222	RAVINEWOOD DR	RH1	Colonial/2Sty	2,298	\$404,764	\$202,380	2/11/2022	\$432,000
453	E -17-08-154-005	3231	RAVINEWOOD DR	RH1	Colonial/2Sty	1,999	\$403,084	\$201,540	1/19/2022	\$415,000
454	E -17-08-154-006	3193	RAVINEWOOD DR	RH1	Ranch	1,779	\$370,396	\$185,200	2/8/2022	\$430,000
455	E -17-08-155-001	4720	LEDGEWOOD DR	RH1	Ranch	1,709	\$366,461	\$183,230	7/24/2023	\$407,500
456	E -17-08-155-010	3115	RAVINEWOOD DR	RH1	BiLevel	2,353	\$400,270	\$200,140	12/2/2023	\$499,900
457	E -17-08-179-005	2991	RAVINEWOOD DR	RH1	Colonial/2Sty	2,215	\$401,577	\$200,790	4/28/2023	\$380,000
458	E -17-08-202-001	5144	WINEWOOD LN	RH1	Ranch	1,900	\$362,282	\$181,140	11/10/2022	\$300,000
459	E -17-08-202-002	5114	WINEWOOD LN	RH1	SingleFamily	2,260	\$442,348	\$221,170	5/10/2023	\$410,000
460	E -17-08-252-007	4851	WINEWOOD LN	LGB	Colonial/2Sty	1,830	\$499,450	\$249,730	10/16/2023	\$542,000
461	E -17-08-255-003	5040	WHITE TAIL CT	KE1	Colonial/2Sty	3,004	\$469,214	\$234,610	4/29/2021	\$375,000
462	E -17-08-255-013	4854	WHITE TAIL CT	KE1	Colonial/2Sty	3,257	\$558,050	\$279,030	7/12/2023	\$575,000
463	E -17-08-255-026	5021	WHITE TAIL CT	KE1	Colonial/2Sty	2,515	\$425,378	\$212,690	11/18/2022	\$410,000
464	E -17-08-255-037	2720	RAVINEWOOD DR	KE1	Colonial/2Sty	2,096	\$374,103	\$187,050	9/19/2022	\$400,000
465	E -17-08-255-038	2740	RAVINEWOOD DR	KE1	Colonial/2Sty	2,460	\$409,442	\$204,720	9/22/2023	\$470,000
466	E -17-08-276-003	4932	FAIRGROVE LN	RNW	Colonial/2Sty	2,398	\$416,666	\$208,330	8/31/2021	\$360,000
467	E -17-08-276-004	4942	FAIRGROVE LN	RNW	Colonial/2Sty	2,527	\$446,618	\$223,310	8/31/2023	\$510,000
468	E -17-08-276-006	2350	GLENWOOD CT	RNW	Colonial/2Sty	2,365	\$460,873	\$230,440	3/2/2023	\$421,000
469	E -17-08-276-011	4973	FAIRGROVE LN	RNW	Colonial/2Sty	2,435	\$470,159	\$235,080	1/20/2023	\$440,000
470	E -17-08-276-020	5024	FAIRGROVE LN	RNW	Colonial/2Sty	2,702	\$429,629	\$214,810	10/27/2021	\$434,000
471	E -17-08-301-014	2575	CRYSTAL LAKE DR	KCL		0	\$359,000	\$179,500	10/12/2023	\$409,000
472	E -17-08-301-046	2448	PARKSHORE DR	KRC		0	\$115,000	\$57,500	11/30/2023	\$150,000
473	E -17-09-102-006	4948	JUNIPER DR	RQ4	Ranch	1,745	\$364,742	\$182,370	11/30/2021	\$355,000
474	E -17-09-104-003	5015	GREENVIEW DR	RNW	Colonial/2Sty	2,436	\$391,432	\$195,720	4/14/2023	\$460,000
475	E -17-09-104-009	4955	GREENVIEW DR	RNW	Colonial/2Sty	2,334	\$388,793	\$194,400	9/30/2022	\$445,000
476	E -17-09-104-010	4945	GREENVIEW DR	RNW	Colonial/2Sty	2,210	\$393,993	\$197,000	7/22/2022	\$453,000
477	E -17-09-104-012	5022	WALDON WOODS DR	RNW	Colonial/2Sty	2,480	\$449,264	\$224,630	10/31/2023	\$530,000
478	E -17-09-106-003	4923	WALDON WOODS DR	RNW	Colonial/2Sty	2,257	\$386,643	\$193,320	5/15/2023	\$425,000
479	E -17-09-106-005	4893	WALDON WOODS DR	RNW	Colonial/2Sty	2,453	\$500,388	\$250,190	7/20/2021	\$480,000
480	E -17-09-106-006	4873	WALDON WOODS DR	RNW	Colonial/2Sty	2,678	\$434,278	\$217,140	11/12/2021	\$420,000
481	E -17-09-106-007	4853	WALDON WOODS DR	RNW	Colonial/2Sty	2,350	\$420,676	\$210,340	9/8/2021	\$432,000
482	E -17-09-151-041	4904	GREENVIEW DR	RNW	Colonial/2Sty	2,231	\$451,502	\$225,750	6/28/2023	\$565,000
483	E -17-09-151-043	4862	GREENVIEW DR	RNW	Colonial/2Sty	2,203	\$418,682	\$209,340	11/3/2021	\$425,000
484	E -17-09-151-047	4800	FAIRGROVE LN	RNW	Colonial/2Sty	2,214	\$427,446	\$213,720	9/2/2021	\$450,000
485	E -17-09-153-003	4824	JUNIPER DR	RQ4	Colonial/2Sty	2,217	\$415,337	\$207,670	7/22/2021	\$380,000
486	E -17-09-153-005	4748	JUNIPER DR	RQ4	SingleFamily	2,511	\$460,505	\$230,250	5/24/2021	\$420,000
487	E -17-09-154-004	4861	FAIRGROVE LN	RNW	Colonial/2Sty	2,615	\$453,901	\$226,950	8/19/2021	\$433,000
488	E -17-09-154-008	2260	FAIRGROVE CT	RNW	Colonial/2Sty	2,442	\$402,391	\$201,200	8/20/2021	\$349,900
489	E -17-09-201-002	5179	BIRKDALE DR	RR6	Colonial/2Sty	3,649	\$580,700	\$290,350	11/16/2021	\$614,000
490	E -17-09-201-007	2098	APPLEBROOK DR	RR6	Colonial/2Sty	2,790	\$458,669	\$229,330	8/15/2022	\$390,000
491	E -17-09-202-008	2048	APPLEBROOK DR	RR6	Colonial/2Sty	2,729	\$505,820	\$252,910	12/1/2021	\$530,000
492	E -17-09-202-015	5139	PARKGATE DR	RR6	Colonial/2Sty	3,567	\$647,580	\$323,790	10/7/2021	\$652,000
493	E -17-09-202-018	5190	JOE DR	RR6	Ranch	2,547	\$596,692	\$298,350	6/14/2023	\$550,000
494	E -17-09-226-006	1750	FENWICK DR	RR6	Colonial/2Sty	2,895	\$556,332	\$278,170	5/1/2023	\$569,000
495	E -17-09-226-020	5026	PARKGATE DR	RR6	Colonial/2Sty	2,695	\$584,233	\$292,120	8/5/2022	\$605,250
496	E -17-09-226-033	5120	PARKGATE DR	RR6	SingleFamily	3,053	\$566,094	\$283,050	8/29/2023	\$590,000

ID	PARCEL ID	ADDR	STREET	NBHD	STYLE	SQ FT	TCV	2024 AV	SALE DATE	SALE PRICE
497	E -17-09-227-011	4969	PARKGATE DR	RR6	Colonial/2Sty	3,543	\$664,833	\$332,420	12/7/2023	\$715,000
498	E -17-09-276-002	2212	APPLEBROOK DR	RR6	Colonial/2Sty	2,809	\$471,905	\$235,950	12/29/2022	\$451,000
499	E -17-09-277-005	2211	APPLEBROOK DR	RR6	Colonial/2Sty	2,786	\$463,125	\$231,560	5/26/2021	\$465,000
500	E -17-09-278-002	4760	BIRKDALE DR	RR6	Colonial/2Sty	3,552	\$555,688	\$277,840	7/26/2023	\$465,000
501	E -17-09-278-011	4924	BIRKDALE DR	RR6	Colonial/2Sty	4,142	\$661,958	\$330,980	9/21/2023	\$623,000
502	E -17-09-278-013	4964	BIRKDALE DR	RR6	Colonial/2Sty	2,807	\$514,279	\$257,140	8/24/2021	\$490,000
503	E -17-09-278-017	2077	APPLEBROOK DR	RR6	Colonial/2Sty	3,121	\$526,780	\$263,390	12/20/2021	\$550,000
504	E -17-09-278-019	4991	KNOLLCREST CT	RR6	Colonial/2Sty	3,303	\$567,140	\$283,570	3/8/2022	\$585,000
505	E -17-09-278-032	5012	KNOLLCREST CT	RR6	Colonial/2Sty	3,173	\$539,488	\$269,740	6/26/2023	\$610,000
506	E -17-09-278-043	1893	APPLEBROOK DR	RR6	Colonial/2Sty	3,153	\$619,790	\$309,900	6/21/2022	\$627,000
507	E -17-09-278-055	1771	APPLEBROOK DR	RR6	Colonial/2Sty	2,679	\$530,552	\$265,280	5/14/2021	\$602,500
508	E -17-09-278-062	1701	APPLEBROOK DR	RR6	Colonial/2Sty	4,238	\$771,159	\$385,580	8/22/2023	\$805,000
509	E -17-09-281-008	1775	FENWICK DR	RR6	Colonial/2Sty	2,798	\$496,704	\$248,350	5/6/2022	\$585,000
510	E -17-09-281-011	1745	FENWICK DR	RR6	Contemporary	3,006	\$549,909	\$274,950	4/14/2022	\$570,000
511	E -17-09-376-016	4351	FOREST HILL DR	RR6	Contemporary	3,279	\$705,783	\$352,890	8/13/2021	\$650,500
512	E -17-09-376-022	4461	FOREST HILL DR	RR6	Colonial/2Sty	3,353	\$721,985	\$360,990	7/1/2022	\$740,000
513	E -17-09-376-027	1891	CEDAR BEND DR	RR6		0	\$84,012	\$42,010	3/17/2022	\$110,000
514	E -17-09-376-032	1795	CEDAR BEND DR	RR6	Colonial/2Sty	3,145	\$594,545	\$297,270	7/1/2021	\$615,000
515	E -17-09-376-043	1880	CEDAR BEND DR	RR6	Colonial/2Sty	3,333	\$657,697	\$328,850	9/19/2022	\$685,000
516	E -17-09-376-050	1930	THORNCREST CT	RR6	Colonial/2Sty	3,304	\$724,507	\$362,250	2/27/2023	\$700,000
517	E -17-09-376-051	1950	THORNCREST CT	RR6		0	\$84,012	\$42,010	7/21/2022	\$112,000
518	E -17-09-376-057	1825	SLEETH RD	RR6	Colonial/2Sty	3,690	\$714,173	\$357,090	10/11/2021	\$730,000
519	E -17-09-377-009	2082	SHIRE CT	KD2	Colonial/2Sty	2,905	\$546,469	\$273,230	8/16/2022	\$540,000
520	E -17-09-426-018	4622	BENSTEIN RD	KR2	Colonial/2Sty	1,487	\$245,934	\$122,970	6/25/2021	\$247,000
521	E -17-09-476-007	4641	RACHELLE DR	RNW	Ranch	3,904	\$1,613,435	\$806,720	7/13/2021	\$1,400,000
522	E -17-09-478-013	4392	DARLENE DR	RR6	Colonial/2Sty	2,954	\$582,186	\$291,090	4/30/2021	\$540,000
523	E -17-09-478-016	4362	DARLENE DR	RR6	Colonial/2Sty	2,665	\$555,293	\$277,650	4/10/2023	\$569,000
524	E -17-09-478-021	4302	DARLENE DR	RR6	Colonial/2Sty	3,291	\$591,357	\$295,680	12/3/2021	\$552,500
525	E -17-09-480-008	4405	DARLENE DR	RR6	Colonial/2Sty	3,444	\$538,182	\$269,090	7/14/2021	\$540,000
526	E -17-10-176-005	4907	WHITLOW BLVD	RJ2	BiLevel	1,674	\$268,800	\$134,400	5/3/2022	\$330,000
527	E -17-10-176-008	4853	WHITLOW BLVD	RJ2	TriLevel/Quad	1,417	\$264,342	\$132,170	5/20/2022	\$325,000
528	E -17-10-176-022	4785	HALF PENNY CT	KN5	BiLevel	1,553	\$264,869	\$132,430	12/29/2021	\$249,900
529	E -17-10-177-001	4904	WHITLOW BLVD	RJ2	Ranch	1,696	\$280,970	\$140,490	3/4/2022	\$276,501
530	E -17-10-177-011	4720	WHITLOW BLVD	RJ2	BiLevel	1,472	\$268,504	\$134,250	6/13/2023	\$349,000
531	E -17-10-177-017	4845	SUNDEW ST	RJ2	Ranch	1,456	\$261,851	\$130,930	9/20/2023	\$235,000
532	E -17-10-178-001	4920	SUNDEW ST	RJ2	Ranch	1,554	\$250,505	\$125,250	10/6/2023	\$255,000
533	E -17-10-178-006	4830	SUNDEW ST	RJ2	Ranch	1,152	\$211,579	\$105,790	4/25/2022	\$250,000
534	E -17-10-178-007	4812	SUNDEW ST	RJ2	Ranch	1,758	\$279,379	\$139,690	8/11/2022	\$282,500
535	E -17-10-178-010	4758	SUNDEW ST	RJ2	Ranch	1,248	\$252,148	\$126,070	7/19/2021	\$245,000
536	E -17-10-179-005	4846	HALBERD ST	RJ2	Ranch	1,775	\$259,816	\$129,910	12/16/2022	\$180,000
537	E -17-10-179-009	4774	HALBERD ST	RJ2	Ranch	1,502	\$250,178	\$125,090	5/17/2022	\$270,000
538	E -17-10-179-013	1075	COMMERCE RD	RJ2	Ranch	1,246	\$244,025	\$122,010	11/8/2021	\$235,000
539	E -17-10-226-008	5067	ELKIN ST	LJ1	Colonial/2Sty	2,555	\$619,856	\$309,930	5/14/2021	\$530,000
540	E -17-10-228-004	5043	CARINAS WAY CT	KJ2	Colonial/2Sty	2,041	\$405,250	\$202,630	11/8/2021	\$425,000
541	E -17-10-228-007	5061	CARINAS WAY CT	KJ2	Colonial/2Sty	2,637	\$478,854	\$239,430	7/6/2021	\$475,200
542	E -17-10-228-026	5145	CARINAS WAY CT	KJ2	Colonial/2Sty	2,692	\$509,013	\$254,510	9/9/2021	\$500,000
543	E -17-10-254-013	522	ANDREWS ST	RJ2	SingleFamily	1,440	\$228,118	\$114,060	12/30/2022	\$150,000
544	E -17-10-259-003	613	COMMERCIAL ST	RJ2	SingleFamily	1,347	\$250,038	\$125,020	9/10/2021	\$238,000
545	E -17-10-277-002	345	FARR ST	RJ2	Other	1,688	\$304,224	\$152,110	7/23/2021	\$321,000
546	E -17-10-301-007	1257	PENARTH ST	RK2	Other	1,364	\$211,011	\$105,510	5/2/2022	\$283,000
547	E -17-10-301-015	4529	CHADSWORTH ST	KJ1	Colonial/2Sty	1,857	\$407,989	\$203,990	10/10/2022	\$400,000
548	E -17-10-302-004	1300	PENARTH ST	RK2	Ranch	960	\$215,744	\$107,870	12/16/2021	\$232,000
549	E -17-10-302-017	1162	PENARTH CT	RK2	Ranch	1,160	\$246,569	\$123,280	10/29/2021	\$257,000
550	E -17-10-303-007	1108	PENARTH CT	RK2	Ranch	960	\$225,913	\$112,960	3/24/2023	\$237,000
551	E -17-10-303-010	4697	NEWCROFT ST	RK2	Ranch	1,104	\$201,078	\$100,540	4/20/2023	\$260,000
552	E -17-10-303-014	4611	NEWCROFT CT	RK2	Ranch	960	\$190,100	\$95,050	6/22/2022	\$226,000
553	E -17-10-303-016	4595	NEWCROFT CT	RK2	Ranch	960	\$179,526	\$89,760	12/22/2022	\$219,000
554	E -17-10-303-018	4579	NEWCROFT CT	RK2	Ranch	1,724	\$290,809	\$145,400	8/25/2022	\$289,900
555	E -17-10-303-019	4571	NEWCROFT CT	RK2	SingleFamily	1,851	\$263,760	\$131,880	5/10/2021	\$263,000
556	E -17-10-304-002	4682	NEWCROFT ST	RK2	Ranch	1,436	\$274,197	\$137,100	4/5/2023	\$286,000
557	E -17-10-304-013	4675	COMMERCE WOODS DR	KJ1	Colonial/2Sty	1,851	\$345,246	\$172,620	10/28/2021	\$350,000
558	E -17-10-305-001	4580	CHADSWORTH ST	RK2	Other	1,384	\$234,016	\$117,010	6/2/2023	\$282,500

ID	PARCEL ID	ADDR	STREET	NBHD	STYLE	SQ FT	TCV	2024 AV	SALE DATE	SALE PRICE
559	E -17-10-305-015	4495	COMMERCE WOODS DR	KJ1	Colonial/2Sty	1,881	\$403,050	\$201,530	7/25/2022	\$420,000
560	E -17-10-306-005	4680	COMMERCE WOODS DR	KJ1	Colonial/2Sty	1,886	\$420,134	\$210,070	8/24/2021	\$411,000
561	E -17-10-306-007	4660	COMMERCE WOODS DR	KJ1	Colonial/2Sty	1,905	\$344,844	\$172,420	12/1/2023	\$380,000
562	E -17-10-306-010	4630	COMMERCE WOODS DR	KJ1	Colonial/2Sty	1,918	\$358,923	\$179,460	11/15/2021	\$400,500
563	E -17-10-306-018	4550	COMMERCE WOODS DR	KJ1	Colonial/2Sty	1,890	\$384,242	\$192,120	7/13/2022	\$395,000
564	E -17-10-306-022	4510	COMMERCE WOODS DR	KJ1	Colonial/2Sty	1,866	\$373,056	\$186,530	4/21/2023	\$400,000
565	E -17-10-326-001	4675	VANDALIA ST	RJ3	Other	1,878	\$277,763	\$138,880	11/14/2022	\$269,000
566	E -17-10-328-006	4664	VANDALIA ST	RJ3	Other	1,448	\$291,473	\$145,740	9/14/2022	\$314,900
567	E -17-10-328-045	4620	VANDALIA ST	RJ3	Other	1,237	\$245,578	\$122,790	11/14/2023	\$330,000
568	E -17-10-328-048	925	POLVADERA ST	RJ3	Colonial/2Sty	2,726	\$444,656	\$222,330	10/17/2023	\$499,000
569	E -17-10-330-018	850	RIDGEMONT ST	RJ3	Ranch	1,474	\$289,437	\$144,720	12/30/2022	\$261,000
570	E -17-10-331-021	820	POLVADERA ST	RJ3	Other	1,376	\$254,513	\$127,260	10/13/2021	\$225,000
571	E -17-10-332-025	954	SHERBROOKE ST	RJ3	Colonial/2Sty	2,330	\$333,188	\$166,590	8/6/2021	\$420,000
572	E -17-10-332-026	910	SHERBROOKE ST	RJ3	Other	1,402	\$262,719	\$131,360	3/3/2022	\$280,000
573	E -17-10-332-031	890	SHERBROOKE ST	RJ3	Other	2,066	\$335,856	\$167,930	7/22/2021	\$347,500
574	E -17-10-351-033	2074	RIDGEMONT ST	RK2	Other	1,448	\$276,001	\$138,000	8/27/2021	\$301,000
575	E -17-10-351-044	3076	RIDGEMONT ST	RK2	CapeCod	2,509	\$479,805	\$239,900	9/24/2021	\$400,000
576	E -17-10-351-050	3091	RIDGEMONT ST	LJB	Colonial/2Sty	4,099	\$1,434,642	\$717,320	11/30/2021	\$1,481,547
577	E -17-10-376-007	1010	SHERBROOKE ST	RJ3	Ranch	1,259	\$235,980	\$117,990	8/9/2022	\$225,000
578	E -17-10-376-011	1024	SHERBROOKE ST	RJ3	Ranch	1,359	\$408,042	\$204,020	8/11/2021	\$395,000
579	E -17-10-377-012	997	SHERBROOKE ST	LJB		0	\$311,517	\$155,760	5/28/2021	\$360,000
580	E -17-10-377-031	955	SHERBROOKE ST	LJB	Colonial/2Sty	3,265	\$797,034	\$398,520	9/26/2022	\$862,500
581	E -17-10-401-003	4672	ALBAN ST	RJ1	Ranch	964	\$215,872	\$107,940	3/15/2023	\$259,900
582	E -17-10-402-006	4660	ROWENA ST	RJ1	Other	1,398	\$263,403	\$131,700	5/25/2022	\$310,000
583	E -17-10-402-016	4625	ACHILLA ST	RJ1	Colonial/2Sty	1,162	\$201,796	\$100,900	6/28/2021	\$200,000
584	E -17-10-402-021	4646	ROWENA ST	RJ1	BiLevel	1,645	\$297,627	\$148,810	8/20/2021	\$320,000
585	E -17-10-404-027	490	POLVADERA ST	RJ1	Other	1,930	\$285,727	\$142,860	11/19/2021	\$275,000
586	E -17-10-405-006	748	SHERBROOKE ST	RJ1	Ranch	1,150	\$241,191	\$120,600	11/7/2022	\$220,000
587	E -17-10-405-015	749	POLVADERA ST	RJ1	SingleFamily	1,400	\$292,491	\$146,250	5/26/2023	\$321,000
588	E -17-10-409-010	594	CREEDMORE ST	LJ1	Ranch	1,238	\$310,260	\$155,130	6/10/2022	\$320,000
589	E -17-10-410-048	320	CREEDMORE ST	LJ1	Colonial/2Sty	2,471	\$676,798	\$338,400	3/10/2023	\$642,400
590	E -17-10-426-018	235	TAMWORTH CT	RK2	CapeCod	2,024	\$464,880	\$232,440	8/25/2023	\$410,000
591	E -17-10-426-019	225	TAMWORTH CT	RK2	SingleFamily	2,010	\$386,899	\$193,450	10/31/2023	\$330,000
592	E -17-10-427-011	4632	TAMWORTH ST	RK2	Bungalow	900	\$197,115	\$98,560	9/15/2022	\$250,000
593	E -17-10-427-014	4629	COMMERCE RD	RK2	SingleFamily	1,691	\$293,383	\$146,690	4/2/2021	\$235,000
594	E -17-10-428-016	4525	BLUEBIRD DR	LJ1	Ranch	1,896	\$347,140	\$173,570	6/17/2022	\$415,000
595	E -17-10-430-017	220	FOXBUY ST	RJ1	SingleFamily	1,530	\$251,925	\$125,960	3/21/2022	\$185,000
596	E -17-10-430-024	4430	BLUEBIRD DR	RJ1	Ranch	864	\$256,711	\$128,360	2/28/2023	\$276,000
597	E -17-10-431-019	4422	RONDELAY ST	RJ1	SingleFamily	1,452	\$273,419	\$136,710	7/13/2023	\$265,000
598	E -17-10-433-004	4525	COMMERCE RD	RJ1	Colonial/2Sty	2,352	\$447,127	\$223,560	8/1/2022	\$420,000
599	E -17-10-476-008	4289	BLUEBIRD DR	LJ1	Ranch	1,242	\$407,986	\$203,990	9/14/2021	\$370,000
600	E -17-10-477-023	132	RUPPERT ST	RJ1	Ranch	480	\$121,305	\$60,650	10/28/2021	\$110,000
601	E -17-10-477-030	200	RUPPERT ST	RJ1	BiLevel	2,264	\$337,611	\$168,810	6/25/2021	\$347,000
602	E -17-10-477-037	155	FOXBUY ST	RJ1	Ranch	960	\$239,278	\$119,640	9/23/2022	\$263,000
603	E -17-10-477-038	261	FOXBUY ST	RJ1	BiLevel	1,444	\$377,547	\$188,770	4/16/2021	\$327,500
604	E -17-10-478-019	250	ORIOLE RD	RK2	Ranch	816	\$172,982	\$86,490	7/25/2022	\$205,000
605	E -17-10-478-027	120	ORIOLE RD	RK2	Ranch	1,008	\$162,974	\$81,490	8/26/2021	\$165,000
606	E -17-10-478-034	289	RUPPERT ST	RJ1	Ranch	956	\$216,735	\$108,370	10/14/2021	\$250,000
607	E -17-10-479-012	4256	BLUEBIRD DR	RK2	Colonial/2Sty	2,016	\$445,650	\$222,830	6/17/2021	\$404,900
608	E -17-10-479-015	244	CARDINAL AVE	RK2	Ranch	963	\$182,643	\$91,320	9/23/2021	\$182,500
609	E -17-10-480-021	4205	COMMERCE RD	RK2	Bungalow	1,082	\$205,180	\$102,590	10/31/2023	\$205,000
610	E -17-11-251-004	2963	SILENT WOODS	KK2	Other	1,819	\$289,747	\$144,870	9/29/2021	\$288,000
611	E -17-11-276-002	2981	GABRIEL DR	KK2	Ranch	1,344	\$233,884	\$116,940	4/28/2023	\$250,000
612	E -17-11-276-014	2921	GABRIEL DR	KK2	Ranch	1,288	\$240,662	\$120,330	9/15/2022	\$289,900
613	E -17-11-326-026	3140	BARBERRY ST	RK2	Other	1,799	\$319,052	\$159,530	1/11/2023	\$289,900
614	E -17-11-327-020	9666	VISTA LN	RK2	Ranch	1,758	\$374,421	\$187,210	7/13/2021	\$320,000
615	E -17-11-328-001	9685	VISTA LN	RK2	Ranch	1,098	\$196,410	\$98,210	10/11/2023	\$245,000
616	E -17-11-328-025	9605	VISTA LN	RK2	Ranch	1,008	\$225,837	\$112,920	12/28/2022	\$160,000
617	E -17-11-329-034	9650	PITTSFIELD ST	RK2	Ranch	988	\$238,057	\$119,030	7/7/2022	\$285,000
618	E -17-11-331-024	9671	NESTORIA ST	RK2	Ranch	1,322	\$223,735	\$111,870	5/28/2021	\$204,000
619	E -17-11-332-020	9608	GARDEN TER	RK2	Ranch	922	\$164,322	\$82,160	1/7/2022	\$173,000
620	E -17-11-332-026	9510	GARDEN TER	RK2	Ranch	960	\$240,865	\$120,430	9/23/2022	\$249,900

ID	PARCEL ID	ADDR	STREET	NBHD	STYLE	SQ FT	TCV	2024 AV	SALE DATE	SALE PRICE
621	E -17-11-334-002	3235	SILVERBERRY ST	RK2	Ranch	1,040	\$234,008	\$117,000	5/20/2022	\$250,000
622	E -17-11-334-010	3262	CHENOA ST	RK2	Ranch	1,616	\$353,438	\$176,720	12/15/2021	\$296,000
623	E -17-11-334-018	3265	SILVERBERRY ST	RK2	Ranch	1,200	\$250,993	\$125,500	7/29/2022	\$255,000
624	E -17-11-334-026	9590	LISTERIA ST	RK2	Ranch	1,411	\$300,356	\$150,180	7/19/2023	\$300,000
625	E -17-11-336-014	3140	RIO VISTA ST	RK2	Other	1,860	\$261,237	\$130,620	8/13/2021	\$267,500
626	E -17-11-337-006	3251	CHENOA ST	RK2	Colonial/2Sty	1,358	\$284,425	\$142,210	6/16/2021	\$282,500
627	E -17-11-339-011	3135	RIO VISTA ST	RK2	SingleFamily	1,684	\$327,999	\$164,000	7/16/2021	\$282,000
628	E -17-11-339-013	3151	RIO VISTA ST	RK2	Ranch	1,636	\$337,620	\$168,810	5/3/2023	\$312,000
629	E -17-11-340-015	3302	NEWTON RD	RK2	Ranch	1,700	\$248,433	\$124,220	10/4/2023	\$245,000
630	E -17-11-340-020	3200	NEWTON RD	RK2	Other	1,604	\$314,688	\$157,340	8/30/2023	\$300,000
631	E -17-11-340-021	3238	NEWTON RD	RK2	Bungalow	696	\$138,201	\$69,100	8/24/2021	\$135,000
632	E -17-11-340-022	3215	RIO VISTA ST	RK2	Bungalow	918	\$169,284	\$84,640	11/23/2021	\$197,000
633	E -17-11-376-026	9681	LISTERIA ST	RK2	Ranch	1,480	\$259,029	\$129,510	6/28/2022	\$300,000
634	E -17-11-377-003	3331	NEWTON RD	LKA	Ranch	1,164	\$401,008	\$200,500	7/14/2023	\$464,000
635	E -17-11-378-002	3468	NEWTON RD	RK2	Ranch	993	\$152,919	\$76,460	11/7/2023	\$140,000
636	E -17-11-401-005	9395	COMMERCE RD	RK2	SingleFamily	1,676	\$270,449	\$135,220	9/20/2021	\$210,000
637	E -17-11-401-026	3040	FOX BLVD	RK2	Ranch	910	\$144,277	\$72,140	4/27/2022	\$200,000
638	E -17-11-401-037	9400	GARDEN TER	RK2	Ranch	1,643	\$299,056	\$149,530	6/30/2021	\$230,000
639	E -17-11-401-040	9375	COMMERCE RD	RK2	Ranch	1,269	\$296,180	\$148,090	7/29/2022	\$290,000
640	E -17-11-401-041	9355	COMMERCE RD	RK2	Bungalow	1,139	\$252,788	\$126,390	4/21/2022	\$270,000
641	E -17-11-403-009	3090	ARBUTUS ST	RK2	Ranch	1,300	\$240,817	\$120,410	11/16/2021	\$217,000
642	E -17-11-405-007	3171	NEWTON RD	RK2	Ranch	840	\$144,352	\$72,180	5/12/2023	\$155,000
643	E -17-11-405-018	3161	NEWTON RD	RK2	Ranch	1,075	\$190,325	\$95,160	8/21/2023	\$200,000
644	E -17-11-407-021	3139	TWINLEAF ST	RK2	Ranch	1,218	\$192,910	\$96,460	3/4/2022	\$275,000
645	E -17-11-407-024	3065	TWINLEAF ST	RK2	Colonial/2Sty	2,105	\$375,137	\$187,570	7/12/2022	\$365,000
646	E -17-11-408-017	3115	BROOKNEAL ST	RK2	Bungalow	1,441	\$236,087	\$118,040	5/5/2022	\$240,000
647	E -17-11-409-015	3130	ROYAL ST	RK2	Ranch	900	\$176,038	\$88,020	8/4/2022	\$189,000
648	E -17-11-409-018	3100	ROYAL ST	RK2	Ranch	1,305	\$264,497	\$132,250	3/15/2022	\$265,000
649	E -17-11-410-015	3160	MANDRAKE ST	RK2	Ranch	1,308	\$274,859	\$137,430	12/29/2021	\$265,000
650	E -17-11-411-026	3227	NEWTON RD	RK2	Ranch	2,376	\$323,142	\$161,570	2/13/2023	\$340,000
651	E -17-11-413-008	3280	BROOKNEAL ST	RK2	Bungalow	704	\$135,573	\$67,790	11/1/2021	\$135,000
652	E -17-11-413-011	9394	BONCREST ST	RK2	Colonial/2Sty	1,700	\$280,229	\$140,110	5/17/2022	\$285,000
653	E -17-11-413-016	3223	TWINLEAF ST	RK2	Ranch	1,092	\$189,952	\$94,980	5/19/2023	\$213,000
654	E -17-11-426-009	3106	MAPLEDALE ST	RK2	Ranch	1,510	\$394,816	\$197,410	6/28/2022	\$350,000
655	E -17-11-426-016	3114	MAPLEDALE ST	RK2	Ranch	912	\$176,760	\$88,380	7/28/2021	\$202,557
656	E -17-11-427-014	9130	MARILYN TER	LKA	Ranch	3,066	\$565,324	\$282,660	9/10/2021	\$580,000
657	E -17-11-427-019	9050	MARILYN TER	LKA	Ranch	1,459	\$384,283	\$192,140	5/12/2021	\$445,000
658	E -17-11-427-027	9045	COMMERCE RD	LKA	Ranch	2,174	\$544,878	\$272,440	6/21/2023	\$625,000
659	E -17-11-427-028	9005	COMMERCE RD	LKA	Colonial/2Sty	3,053	\$954,694	\$477,350	1/31/2022	\$1,050,000
660	E -17-11-430-009	3274	ADELE TER	RK2	Ranch	1,176	\$177,741	\$88,870	12/14/2023	\$190,000
661	E -17-11-430-016	9083	PITTSFIELD ST	RK2	Ranch	1,088	\$171,529	\$85,760	8/31/2021	\$190,000
662	E -17-11-431-006	9123	TANBAY ST	LKA	Colonial/2Sty	3,070	\$843,320	\$421,660	4/29/2022	\$1,050,000
663	E -17-11-451-003	9467	BONCREST ST	LKA	Colonial/2Sty	1,991	\$592,722	\$296,360	4/6/2021	\$510,000
664	E -17-11-453-016	3252	FOX BLVD	RK2	Ranch	720	\$122,932	\$61,470	9/13/2023	\$145,000
665	E -17-11-453-037	3279	BROOKNEAL ST	RK2	Other	1,224	\$271,310	\$135,660	6/30/2023	\$300,000
666	E -17-11-454-015	3359	FOX BLVD	RK2	Ranch	1,032	\$192,513	\$96,260	4/6/2023	\$200,000
667	E -17-11-454-031	3328	ROYAL ST	RK2	Ranch	660	\$133,129	\$66,560	8/3/2022	\$149,200
668	E -17-11-454-045	3239	FOX BLVD	RK2	Ranch	1,685	\$258,173	\$129,090	8/6/2021	\$235,000
669	E -17-11-455-003	3235	ROYAL ST	RK2	Ranch	912	\$155,952	\$77,980	5/11/2021	\$145,000
670	E -17-11-455-011	3341	ROYAL ST	RK2	Ranch	828	\$153,310	\$76,660	7/5/2022	\$180,000
671	E -17-11-455-017	3270	MANDRAKE ST	RK2	Colonial/2Sty	1,601	\$327,185	\$163,590	8/19/2022	\$290,000
672	E -17-11-455-030	9220	TANBAY ST	RK2	Ranch	968	\$160,807	\$80,400	8/9/2022	\$190,000
673	E -17-11-476-001	9211	TANBAY ST	LKA	Colonial/2Sty	2,278	\$617,505	\$308,750	11/5/2021	\$597,000
674	E -17-11-476-006	9181	TANBAY ST	LKA	Ranch	666	\$296,481	\$148,240	5/27/2022	\$280,000
675	E -17-11-476-016	9191	TANBAY ST	LKA	Colonial/2Sty	3,750	\$1,030,800	\$515,400	4/14/2023	\$1,175,000
676	E -17-12-101-003	9043	WOODS EDGE DR	KC1	Colonial/2Sty	2,160	\$335,418	\$167,710	1/3/2022	\$400,000
677	E -17-12-101-008	8924	WOODS EDGE DR	KC1	Colonial/2Sty	2,264	\$358,701	\$179,350	10/13/2022	\$394,000
678	E -17-12-101-014	8984	CYNTHIA CT	KC1	Ranch	2,280	\$358,639	\$179,320	12/15/2021	\$404,000
679	E -17-12-101-016	2590	LAURYL DR	KC1	Ranch	2,013	\$434,339	\$217,170	7/16/2021	\$392,000
680	E -17-12-101-039	2749	LAURYL DR	KC1	Ranch	1,842	\$338,308	\$169,150	2/28/2022	\$365,000
681	E -17-12-126-001	8792	BUFFALO DR	RL1	BiLevel	1,796	\$264,496	\$132,250	12/10/2021	\$308,000
682	E -17-12-126-003	8776	BUFFALO DR	RL1	BiLevel	1,906	\$304,565	\$152,280	2/2/2022	\$300,000

ID	PARCEL ID	ADDR	STREET	NBHD	STYLE	SQ FT	TCV	2024 AV	SALE DATE	SALE PRICE
683	E -17-12-126-016	8658	BUFFALO DR	RL1	BiLevel	1,749	\$290,959	\$145,480	12/10/2021	\$307,500
684	E -17-12-127-009	8687	BUFFALO DR	RL1	CapeCod	1,897	\$315,153	\$157,580	10/19/2021	\$315,000
685	E -17-12-127-023	8756	WAR BONNET DR	RL1	SingleFamily	1,625	\$289,822	\$144,910	11/10/2021	\$287,900
686	E -17-12-127-032	8656	WAR BONNET DR	RL1	Colonial/2Sty	1,522	\$351,959	\$175,980	10/25/2022	\$310,000
687	E -17-12-127-033	8644	WAR BONNET DR	RL1	Other	1,714	\$296,441	\$148,220	12/9/2022	\$311,500
688	E -17-12-127-036	8614	WAR BONNET DR	RL1	Bungalow	2,216	\$336,566	\$168,280	2/9/2023	\$325,000
689	E -17-12-128-006	8753	WAR BONNET DR	RL1	Colonial/2Sty	1,522	\$281,139	\$140,570	9/3/2021	\$248,000
690	E -17-12-128-019	8615	WAR BONNET DR	RL1	Other	1,673	\$291,942	\$145,970	8/23/2021	\$295,000
691	E -17-12-128-025	8718	BUCKSKIN DR	RL1	Colonial/2Sty	1,512	\$263,771	\$131,890	1/26/2023	\$283,000
692	E -17-12-128-035	2604	RED ARROW DR	RL1	BiLevel	1,635	\$273,064	\$136,530	4/30/2021	\$260,000
693	E -17-12-129-003	8765	BUCKSKIN DR	RL1	Colonial/2Sty	1,550	\$293,989	\$146,990	10/17/2023	\$330,000
694	E -17-12-129-015	8712	RINGWOOD DR	RL1	Ranch	960	\$210,567	\$105,280	12/14/2021	\$240,500
695	E -17-12-151-019	2906	LAURYL DR	R8Q	Colonial/2Sty	1,957	\$357,341	\$178,670	7/6/2021	\$350,000
696	E -17-12-151-031	2798	LAURYL DR	R8Q	Colonial/2Sty	1,372	\$278,734	\$139,370	10/18/2021	\$330,000
697	E -17-12-152-007	2646	PINTO DR	RL1	BiLevel	1,399	\$273,490	\$136,750	11/28/2022	\$299,000
698	E -17-12-176-006	2757	PINTO DR	RL1	Other	1,612	\$303,230	\$151,620	6/23/2021	\$297,500
699	E -17-12-176-009	2805	PINTO DR	RL1	Other	1,661	\$264,075	\$132,040	12/20/2023	\$318,000
700	E -17-12-176-010	2821	PINTO DR	RL1	TriLevel/Quad	2,040	\$314,022	\$157,010	9/14/2023	\$320,000
701	E -17-12-176-022	2864	ORENDA ST	RL1	Other	1,850	\$357,696	\$178,850	8/23/2021	\$325,000
702	E -17-12-177-004	2727	ORENDA ST	RL1	Ranch	1,024	\$270,918	\$135,460	3/6/2023	\$290,000
703	E -17-12-177-020	2824	RED ARROW DR	RL1	Other	1,782	\$284,221	\$142,110	10/4/2022	\$240,000
704	E -17-12-177-022	2848	RED ARROW DR	RL1	Other	1,907	\$284,052	\$142,030	8/30/2021	\$280,000
705	E -17-12-178-007	8659	PALOMINO DR	RL1	TriLevel/Quad	1,655	\$276,238	\$138,120	7/13/2022	\$300,000
706	E -17-12-178-008	8651	PALOMINO DR	RL1	Other	1,600	\$283,790	\$141,900	1/18/2023	\$287,500
707	E -17-12-179-014	8612	PALOMINO DR	RL1	Colonial/2Sty	1,474	\$292,501	\$146,250	6/17/2022	\$310,000
708	E -17-12-201-007	2555	WATONGA DR	RL1	Other	2,085	\$315,550	\$157,780	1/12/2022	\$319,000
709	E -17-12-201-008	2563	WATONGA DR	RL1	Other	1,890	\$271,722	\$135,860	10/8/2021	\$315,000
710	E -17-12-201-013	8519	BUFFALO DR	RL1	BiLevel	1,661	\$310,007	\$155,000	12/29/2022	\$315,000
711	E -17-12-202-010	8472	BUFFALO DR	RL1	Other	2,037	\$319,399	\$159,700	6/30/2022	\$330,000
712	E -17-12-203-003	2652	WATONGA DR	RL1	Other	2,033	\$294,249	\$147,120	8/4/2022	\$308,000
713	E -17-12-203-005	2680	WATONGA DR	RL1	Other	2,495	\$364,017	\$182,010	4/5/2022	\$395,000
714	E -17-12-226-011	2470	MASSENA ST	RA7	Ranch	828	\$156,344	\$78,170	4/19/2021	\$165,000
715	E -17-12-227-015	2451	MASSENA ST	RA7	CapeCod	1,932	\$322,806	\$161,400	5/19/2022	\$290,000
716	E -17-12-228-018	2481	GREENLAWN AVE	RA7	Ranch	1,536	\$197,266	\$98,630	3/17/2023	\$205,000
717	E -17-12-229-022	8165	WILLOW RD	RA7	Ranch	998	\$183,454	\$91,730	7/21/2023	\$187,500
718	E -17-12-230-008	2578	MASSENA ST	RA7	Ranch	1,176	\$258,941	\$129,470	2/27/2023	\$237,000
719	E -17-12-230-017	2634	MASSENA ST	RA7	Ranch	864	\$233,162	\$116,580	3/31/2023	\$255,000
720	E -17-12-231-002	2517	MASSENA ST	RA7	Ranch	768	\$139,296	\$69,650	9/15/2023	\$175,000
721	E -17-12-231-037	2520	GREENLAWN AVE	RA7	Ranch	1,272	\$238,438	\$119,220	7/15/2022	\$255,000
722	E -17-12-231-039	2610	GREENLAWN AVE	RA7	Other	1,806	\$360,671	\$180,340	10/5/2023	\$382,500
723	E -17-12-277-008	2884	GREENLAWN AVE	KC1	Colonial/2Sty	2,763	\$471,720	\$235,860	6/7/2022	\$500,000
724	E -17-12-277-019	2690	GREENLAWN AVE	KC1	Colonial/2Sty	2,569	\$443,449	\$221,720	4/6/2022	\$400,000
725	E -17-12-279-003	2731	GREENLAWN AVE	KC1	Colonial/2Sty	2,564	\$494,109	\$247,050	8/18/2023	\$505,000
726	E -17-12-279-015	2863	GREENLAWN AVE	KC1	Colonial/2Sty	2,756	\$453,912	\$226,960	12/18/2021	\$450,000
727	E -17-12-351-018	3280	EDGEWOOD PARK DR	LKB	Ranch	1,213	\$737,376	\$368,690	6/25/2021	\$650,000
728	E -17-12-351-066	8655	EDGEWOOD PARK DR	LKB	SingleFamily	1,517	\$709,667	\$354,830	1/6/2023	\$710,000
729	E -17-12-351-086	8549	EDGEWOOD PARK DR	LKB	SingleFamily	4,444	\$1,622,472	\$811,240	6/30/2022	\$1,715,000
730	E -17-12-426-024	3136	MASSENA ST	RL1	Ranch	1,588	\$316,065	\$158,030	12/30/2021	\$309,000
731	E -17-12-426-044	3166	MASSENA ST	RL1	Ranch	1,472	\$286,136	\$143,070	9/1/2021	\$295,000
732	E -17-12-427-022	3052	GREENLAWN AVE	RL1	Ranch	672	\$173,634	\$86,820	7/8/2022	\$170,000
733	E -17-12-427-023	3066	GREENLAWN AVE	RL1	Ranch	1,036	\$173,769	\$86,880	1/17/2022	\$115,000
734	E -17-12-427-025	3110	GREENLAWN AVE	RL1	Ranch	1,133	\$242,063	\$121,030	5/24/2023	\$264,500
735	E -17-12-427-030	3138	GREENLAWN AVE	RL1	Ranch	980	\$198,618	\$99,310	5/11/2023	\$251,000
736	E -17-12-427-032	3146	GREENLAWN AVE	RL1	Ranch	888	\$194,259	\$97,130	4/25/2023	\$215,000
737	E -17-12-427-040	3135	MASSENA ST	RL1	SingleFamily	1,043	\$188,562	\$94,280	2/24/2023	\$149,900
738	E -17-12-427-043	3115	MASSENA ST	RL1	Ranch	812	\$213,106	\$106,550	5/12/2023	\$245,000
739	E -17-12-427-047	3205	MASSENA ST	RL1	Bungalow	2,030	\$417,191	\$208,600	10/28/2022	\$400,000
740	E -17-12-428-005	3115	GREENLAWN AVE	RL1	Ranch	1,885	\$405,124	\$202,560	4/4/2022	\$376,000
741	E -17-12-428-011	3153	GREENLAWN AVE	RL1	Ranch	925	\$197,376	\$98,690	9/16/2022	\$180,000
742	E -17-12-451-007	8416	ARLIS ST	RL1	Ranch	1,307	\$201,302	\$100,650	10/13/2023	\$165,500
743	E -17-12-451-008	8386	ARLIS ST	RL1	Ranch	1,762	\$448,206	\$224,100	9/8/2021	\$492,000
744	E -17-12-451-020	8268	ARLIS ST	RL1	Ranch	1,073	\$193,097	\$96,550	7/20/2021	\$215,000

ID	PARCEL ID	ADDR	STREET	NBHD	STYLE	SQ FT	TCV	2024 AV	SALE DATE	SALE PRICE
745	E -17-12-451-027	8310	ARLIS ST	RL1	Ranch	1,092	\$194,615	\$97,310	11/13/2023	\$222,225
746	E -17-12-452-002	8471	ARLIS ST	LKA	Colonial/2Sty	2,476	\$732,993	\$366,500	2/10/2023	\$630,000
747	E -17-12-452-009	8425	ARLIS ST	LKA	SingleFamily	1,991	\$490,779	\$245,390	8/2/2022	\$500,000
748	E -17-12-452-018	8309	DICKERT ST	LKA	Bungalow	1,008	\$399,640	\$199,820	8/9/2023	\$357,000
749	E -17-12-452-019	8303	DICKERT ST	LKA	Colonial/2Sty	3,672	\$1,053,615	\$526,810	11/3/2023	\$1,405,000
750	E -17-12-454-004	3319	LAROSA ST	RL1	SingleFamily	0	\$100,284	\$50,140	8/17/2023	\$37,500
751	E -17-12-454-007	3319	LAROSA ST	RL1		0	\$82,662	\$41,330	8/17/2023	\$37,500
752	E -17-12-454-008	3362	UNION LAKE RD	RL1	Ranch	1,344	\$269,613	\$134,810	6/30/2022	\$235,000
753	E -17-12-455-006	3500	UNION LAKE RD	LKA	Colonial/2Sty	2,352	\$558,873	\$279,440	2/28/2022	\$475,000
754	E -17-12-476-012	3260	MELMOOR ST	RA7	Ranch	1,020	\$266,828	\$133,410	7/24/2023	\$290,000
755	E -17-12-476-019	3304	MELMOOR ST	RA7	Ranch	1,426	\$255,533	\$127,770	4/27/2022	\$275,000
756	E -17-12-477-004	3243	MELMOOR ST	RA7	Ranch	858	\$184,293	\$92,150	6/16/2022	\$197,900
757	E -17-12-477-010	3301	MELMOOR ST	RA7	Ranch	812	\$149,027	\$74,510	10/26/2022	\$155,000
758	E -17-12-477-017	3274	CHAMBOURNE ST	RA7	Ranch	735	\$128,441	\$64,220	11/1/2021	\$155,000
759	E -17-12-477-024	8120	ELDORA BLVD	RA7	Ranch	1,528	\$223,957	\$111,980	8/29/2022	\$254,000
760	E -17-12-477-027	3300	CHAMBOURNE ST	RA7	Ranch	1,008	\$181,111	\$90,560	5/7/2021	\$120,000
761	E -17-12-478-010	3236	GREENLAWN AVE	RA7	Ranch	1,463	\$263,788	\$131,890	3/17/2023	\$290,000
762	E -17-12-478-027	3316	GREENLAWN AVE	RA7	Other	1,288	\$230,178	\$115,090	3/17/2022	\$260,000
763	E -17-12-478-029	8076	ELDORA BLVD	RA7	Other	2,212	\$291,512	\$145,760	11/21/2023	\$343,000
764	E -17-12-479-004	3261	GREENLAWN AVE	RA7	Ranch	988	\$169,627	\$84,810	6/30/2022	\$181,071
765	E -17-12-479-014	3262	EDGEMERE AVE	RA7	Ranch	1,232	\$189,292	\$94,650	9/17/2021	\$180,000
766	E -17-12-479-022	3309	GREENLAWN AVE	RA7	Ranch	910	\$192,455	\$96,230	1/12/2022	\$215,000
767	E -17-12-479-025	3236	EDGEMERE AVE	RA7	Ranch	860	\$176,542	\$88,270	6/29/2023	\$189,000
768	E -17-12-480-027	8109	ELDORA BLVD	LKA	Colonial/2Sty	2,762	\$616,969	\$308,480	12/21/2022	\$585,000
769	E -17-12-480-035	8129	ELDORA BLVD	LKA	SingleFamily	3,229	\$816,252	\$408,130	9/8/2021	\$760,000
770	E -17-13-151-005	8740	OAK BEACH DR	LKA	Ranch	3,658	\$1,307,848	\$653,920	11/21/2023	\$1,415,000
771	E -17-13-176-015	3906	RANYA DR	KM2	SingleFamily	2,523	\$542,932	\$271,470	5/6/2022	\$650,000
772	E -17-13-176-016	3896	RANYA DR	KM2	Contemporary	2,728	\$604,638	\$302,320	10/12/2021	\$604,000
773	E -17-13-176-030	3808	DAMAS DR	KM2	Colonial/2Sty	3,601	\$762,519	\$381,260	10/4/2023	\$725,500
774	E -17-13-176-040	8380	WOODSPUR DR	KM2	Colonial/2Sty	3,233	\$582,811	\$291,410	4/25/2022	\$520,000
775	E -17-13-176-045	3805	RANYA DR	KM2	Ranch	2,684	\$577,856	\$288,930	12/15/2021	\$590,000
776	E -17-13-176-051	3895	RANYA DR	KM2	Contemporary	3,119	\$608,395	\$304,200	12/5/2022	\$622,000
777	E -17-13-176-054	3925	RANYA DR	KM2	Ranch	2,459	\$465,170	\$232,590	5/26/2023	\$467,500
778	E -17-13-176-064	8469	PINE COVE DR	KM2	SingleFamily	2,739	\$492,491	\$246,250	6/13/2023	\$560,000
779	E -17-13-176-065	8479	PINE COVE DR	KM2	SingleFamily	2,850	\$587,838	\$293,920	3/31/2023	\$625,000
780	E -17-13-176-077	8599	PINE COVE DR	LKA	Contemporary	4,111	\$1,826,348	\$913,170	6/8/2023	\$2,000,000
781	E -17-13-201-010	3518	UNION LAKE RD	LKA	SingleFamily	1,671	\$404,978	\$202,490	5/12/2022	\$484,000
782	E -17-13-203-007	8375	LAKE PINE DR	RX3	SingleFamily	2,934	\$493,806	\$246,900	1/3/2022	\$480,000
783	E -17-13-204-012	8206	HEARTHSTONE CT	RX3	SingleFamily	2,618	\$436,436	\$218,220	10/15/2021	\$390,000
784	E -17-13-205-003	8243	HEARTHSTONE CT	RX3	Colonial/2Sty	2,404	\$450,808	\$225,400	8/7/2023	\$455,000
785	E -17-13-226-008	3545	UNION LAKE RD	LKA	Colonial/2Sty	1,564	\$327,460	\$163,730	5/21/2021	\$275,000
786	E -17-13-251-006	8349	WOODSPUR DR	RX3	SingleFamily	2,230	\$344,760	\$172,380	12/3/2021	\$395,000
787	E -17-13-251-008	8325	WOODSPUR DR	RX3	SingleFamily	2,952	\$574,333	\$287,170	9/12/2023	\$555,000
788	E -17-13-251-021	8224	TAMARRON DR	RX3	Colonial/2Sty	2,502	\$473,130	\$236,570	7/27/2022	\$440,000
789	E -17-13-251-024	8260	TAMARRON DR	RX3	Colonial/2Sty	3,111	\$535,811	\$267,910	10/26/2021	\$438,000
790	E -17-13-252-003	8225	TAMARRON DR	RX3	Colonial/2Sty	2,428	\$462,462	\$231,230	9/2/2022	\$410,000
791	E -17-13-351-006	4253	ARBOUR DR	RX3	Other	1,806	\$284,910	\$142,460	1/27/2023	\$369,000
792	E -17-13-352-008	4278	ARBOUR DR	RX3	Ranch	2,933	\$547,710	\$273,860	9/15/2022	\$570,000
793	E -17-13-353-004	4350	ARBOUR DR	RX3	Colonial/2Sty	2,220	\$452,222	\$226,110	7/2/2021	\$460,000
794	E -17-14-200-016	3807	LOCH BEND DR	KN2	Ranch	2,601	\$1,042,183	\$521,090	6/29/2022	\$1,060,000
795	E -17-14-200-037	3941	LOCH BEND DR	KN1	Colonial/2Sty	3,611	\$689,775	\$344,890	5/10/2021	\$615,000
796	E -17-14-200-056	9376	PARK LN	KN1	Colonial/2Sty	2,697	\$568,236	\$284,120	5/24/2022	\$620,000
797	E -17-14-200-068	3567	LOCH BEND DR	KN2	Colonial/2Sty	5,032	\$1,610,021	\$805,010	12/29/2021	\$1,600,000
798	E -17-14-200-080	3646	LOCH BEND DR	KN1	Ranch	1,880	\$353,053	\$176,530	6/23/2023	\$472,000
799	E -17-14-200-090	9455	PARK LN	KN1	Colonial/2Sty	4,002	\$731,630	\$365,820	4/8/2021	\$650,000
800	E -17-14-200-093	9437	PARK LN	KN1	Colonial/2Sty	2,475	\$437,828	\$218,910	5/13/2021	\$470,000
801	E -17-14-200-102	9381	PARK LN	KN1	Colonial/2Sty	3,261	\$628,796	\$314,400	11/2/2021	\$640,000
802	E -17-14-200-120	3989	SHORE DR	KN1	Ranch	2,560	\$600,335	\$300,170	7/29/2022	\$681,000
803	E -17-14-301-013	3600	FLANNERY CT	LDB	Ranch	1,749	\$462,249	\$231,120	11/9/2021	\$650,000
804	E -17-14-352-006	3358	WESTWIND DR	LDB	Ranch	1,556	\$343,608	\$171,800	4/4/2022	\$425,000
805	E -17-14-352-010	3116	SOUTHWIND DR	LDB	Ranch	2,036	\$417,996	\$209,000	9/9/2022	\$430,000
806	E -17-14-354-001	3029	SOUTHWIND DR	RPA	Ranch	1,442	\$234,676	\$117,340	4/14/2022	\$260,000

ID	PARCEL ID	ADDR	STREET	NBHD	STYLE	SQ FT	TCV	2024 AV	SALE DATE	SALE PRICE
807	E -17-14-400-027	9485	RICHARDSON RD	R8Q	Ranch	1,400	\$270,545	\$135,270	12/26/2023	\$300,000
808	E -17-14-400-041	9451	NEWTON CT	R8Q	Other	1,424	\$271,898	\$135,950	5/10/2023	\$291,500
809	E -17-14-400-059	9451	SANDERSON CT	R8Q	Ranch	1,834	\$425,590	\$212,800	7/8/2022	\$390,000
810	E -17-14-400-060	9450	NEWTON CT	R8Q	Ranch	1,323	\$300,531	\$150,270	9/20/2022	\$287,000
811	E -17-14-400-061	9440	NEWTON CT	R8Q	BiLevel	1,944	\$276,873	\$138,440	6/16/2021	\$280,000
812	E -17-14-400-074	9443	LOUISE LN	R8Q	Colonial/2Sty	1,962	\$391,178	\$195,590	8/12/2022	\$415,000
813	E -17-14-400-084	4083	NEWTON RD	R8Q	Colonial/2Sty	1,880	\$422,433	\$211,220	5/31/2023	\$426,500
814	E -17-14-400-087	4129	NEWTON RD	R8Q	Colonial/2Sty	1,810	\$421,156	\$210,580	7/1/2022	\$407,000
815	E -17-14-400-094	1905	OAKLEY PARK RD	R8Q	Ranch	1,296	\$244,553	\$122,280	6/24/2022	\$285,000
816	E -17-14-401-002	4107	ASCOTT LN	KAP	Colonial/2Sty	2,633	\$623,994	\$312,000	12/19/2022	\$579,143
817	E -17-14-401-003	4113	ASCOTT LN	KAP	Colonial/2Sty	3,334	\$671,786	\$335,890	9/15/2022	\$685,000
818	E -17-14-401-024	4239	ASCOTT LN	KAP		0	\$101,640	\$50,820	8/16/2023	\$115,000
819	E -17-14-401-025	4251	ASCOTT LN	KAP	Ranch	1,791	\$506,213	\$253,110	10/27/2021	\$487,124
820	E -17-14-401-027	4263	ASCOTT LN	KAP	Ranch	1,869	\$505,147	\$252,570	8/8/2023	\$605,000
821	E -17-14-401-028	4269	ASCOTT LN	KAP	Bungalow	2,346	\$561,701	\$280,850	10/3/2022	\$550,000
822	E -17-14-401-029	4275	ASCOTT LN	KAP	SingleFamily	0	\$137,924	\$68,960	8/16/2023	\$100,000
823	E -17-14-401-030	4276	ASCOTT LN	KAP	Ranch	1,952	\$560,243	\$280,120	1/12/2022	\$675,000
824	E -17-14-401-032	4264	ASCOTT LN	KAP	Ranch	2,006	\$558,612	\$279,310	4/6/2023	\$620,000
825	E -17-14-401-033	4258	ASCOTT LN	KAP	Colonial/2Sty	2,722	\$651,006	\$325,500	12/8/2021	\$685,000
826	E -17-14-401-036	4240	ASCOTT LN	KAP	Colonial/2Sty	1,854	\$556,328	\$278,160	1/21/2022	\$469,000
827	E -17-14-401-038	4236	ASCOTT LN	KAP	Ranch	1,971	\$598,723	\$299,360	5/3/2021	\$567,565
828	E -17-14-401-039	4234	ASCOTT LN	KAP	Colonial/2Sty	2,733	\$668,438	\$334,220	11/3/2022	\$730,000
829	E -17-14-401-055	4106	ASCOTT LN	KAP	Colonial/2Sty	3,645	\$708,782	\$354,390	6/26/2023	\$740,000
830	E -17-14-401-056	4102	ASCOTT LN	KAP		0	\$101,640	\$50,820	11/6/2023	\$70,000
831	E -17-14-426-001	4016	EMERALD PINES DR	KN5	Ranch	1,669	\$337,242	\$168,620	5/11/2022	\$357,500
832	E -17-14-426-005	4080	EMERALD PINES DR	KN5	Colonial/2Sty	2,434	\$420,021	\$210,010	7/31/2023	\$455,000
833	E -17-14-426-032	4082	PINESTEAD DR	KN5	SingleFamily	2,166	\$380,061	\$190,030	5/5/2023	\$430,000
834	E -17-14-426-047	4049	PINESTEAD DR	KN5	Ranch	1,742	\$448,842	\$224,420	4/21/2022	\$466,500
835	E -17-14-426-048	4033	PINESTEAD DR	KN5	Colonial/2Sty	2,365	\$389,808	\$194,900	7/7/2023	\$330,000
836	E -17-14-426-052	4135	CUMBERLAND CT	KN5	Colonial/2Sty	2,111	\$421,984	\$210,990	12/13/2022	\$420,000
837	E -17-14-427-013	4302	REBECCA CIR	KN5	Ranch	1,707	\$352,152	\$176,080	6/1/2021	\$355,800
838	E -17-14-427-014	4316	REBECCA CIR	KN5	Ranch	1,707	\$409,863	\$204,930	5/3/2023	\$435,000
839	E -17-14-427-022	4359	REBECCA CIR	KN5	Ranch	1,707	\$389,400	\$194,700	4/14/2022	\$400,000
840	E -17-14-451-004	4305	KELSEY FARM DR	R8Q	Ranch	1,513	\$326,380	\$163,190	10/27/2022	\$320,000
841	E -17-14-452-003	4272	KELSEY FARM DR	R8Q	Colonial/2Sty	1,770	\$320,693	\$160,350	11/18/2021	\$310,000
842	E -17-14-452-004	4248	KELSEY FARM DR	R8Q	Colonial/2Sty	2,073	\$353,979	\$176,990	9/20/2021	\$334,900
843	E -17-14-453-013	4370	KELSEY FARM DR	R8Q	Ranch	1,352	\$292,032	\$146,020	12/11/2023	\$320,000
844	E -17-15-101-014	0		LJB		0	\$243,386	\$121,690	6/29/2023	\$290,000
845	E -17-15-101-024	1440	COMMERCE SHORES DR	LJB	Colonial/2Sty	3,786	\$1,267,100	\$633,550	6/28/2023	\$1,650,000
846	E -17-15-126-002	4205	LAKE POINTE LN	LJB	Ranch	2,236	\$597,392	\$298,700	5/23/2022	\$564,000
847	E -17-15-151-003	4055	VANSTONE DR	LJ1	Ranch	1,518	\$364,184	\$182,090	11/22/2023	\$420,000
848	E -17-15-151-007	4032	VANSTONE DR	LJ1	Other	1,727	\$414,973	\$207,490	9/11/2023	\$400,000
849	E -17-15-152-014	4021	VANSTONE DR	R91	Other	2,203	\$300,345	\$150,170	4/6/2022	\$347,000
850	E -17-15-176-006	852	TEABERRY ST	RPA	SingleFamily	2,656	\$725,452	\$362,730	7/21/2021	\$659,000
851	E -17-15-202-011	692	APPALACHI ST	LJB	Colonial/2Sty	2,780	\$658,452	\$329,230	4/22/2022	\$800,000
852	E -17-15-226-004	4199	BLUEBIRD DR	LJB	Ranch	1,256	\$397,514	\$198,760	11/30/2022	\$400,000
853	E -17-15-226-014	362	STARLING ST	LJB	Colonial/2Sty	2,240	\$576,152	\$288,080	8/25/2023	\$720,000
854	E -17-15-229-003	353	LONGSPUR LN	RPA		0	\$31,763	\$15,880	6/14/2021	\$65,000
855	E -17-15-229-020	391	LONGSPUR LN	LJB	Colonial/2Sty	3,624	\$1,119,897	\$559,950	6/14/2021	\$1,205,000
856	E -17-15-231-005	135	ROBIN RD	RPA	Ranch	1,290	\$251,822	\$125,910	3/23/2023	\$227,000
857	E -17-15-231-010	156	BOBOLINK AVE	RPA	Colonial/2Sty	1,822	\$359,220	\$179,610	12/27/2022	\$302,000
858	E -17-15-231-011	150	BOBOLINK AVE	RPA	Ranch	972	\$176,486	\$88,240	8/14/2023	\$161,000
859	E -17-15-231-014	116	BOBOLINK AVE	RPA	Ranch	1,386	\$255,124	\$127,560	8/3/2022	\$235,000
860	E -17-15-233-012	164	LONGSPUR LN	RPA	Ranch	1,050	\$177,227	\$88,610	8/25/2022	\$205,000
861	E -17-15-233-015	112	LONGSPUR LN	RPA	Ranch	1,416	\$216,443	\$108,220	8/21/2023	\$255,000
862	E -17-15-234-016	4030	BLUEBIRD DR	RPA	Other	1,350	\$220,722	\$110,360	7/8/2022	\$191,000
863	E -17-15-234-024	135	LONGSPUR LN	RPA	Ranch	1,220	\$208,953	\$104,480	4/15/2021	\$207,000
864	E -17-15-251-004	4029	WATUGA ST	RPA	Colonial/2Sty	1,500	\$259,684	\$129,840	11/24/2021	\$257,500
865	E -17-15-253-016	3868	TAHOE ST	LJ1	Ranch	1,430	\$377,982	\$188,990	10/13/2022	\$494,000
866	E -17-15-276-009	270	WOODCREEK CT	KN5	Colonial/2Sty	2,808	\$590,197	\$295,100	1/12/2022	\$622,500
867	E -17-15-276-017	500	WOODCREEK CT	KN5	Colonial/2Sty	1,904	\$535,123	\$267,560	4/19/2022	\$537,500
868	E -17-15-276-018	520	WOODCREEK CT	LJ1	Ranch	2,479	\$886,076	\$443,040	12/21/2023	\$904,000

ID	PARCEL ID	ADDR	STREET	NBHD	STYLE	SQ FT	TCV	2024 AV	SALE DATE	SALE PRICE
869	E -17-15-276-023	261	WOODCREEK CT	KN5	Colonial/2Sty	2,939	\$642,007	\$321,000	10/31/2023	\$559,000
870	E -17-15-301-001	1341	VANSTONE DR	LJB	Colonial/2Sty	5,517	\$1,826,546	\$913,270	4/6/2022	\$1,650,000
871	E -17-15-302-063	3419	BUSS DR	LJB	Colonial/2Sty	2,726	\$562,225	\$281,110	7/2/2021	\$470,000
872	E -17-15-326-015	805	DRIBURG DR	LJB	Colonial/2Sty	2,785	\$776,574	\$388,290	6/30/2023	\$563,000
873	E -17-15-327-023	922	CLARA ST	LJB	Ranch	1,356	\$358,966	\$179,480	3/21/2022	\$355,000
874	E -17-15-328-003	3560	WORTMAN ST	RPA	BiLevel	2,282	\$362,590	\$181,300	6/3/2021	\$306,000
875	E -17-15-328-011	3575	BUSS DR	RPA	Ranch	1,070	\$253,159	\$126,580	7/6/2022	\$280,000
876	E -17-15-328-020	3555	BUSS DR	RPA	BiLevel	1,424	\$270,448	\$135,220	4/14/2023	\$325,000
877	E -17-15-329-019	3600	SHIRLEY ST	RPA	Colonial/2Sty	2,434	\$306,897	\$153,450	7/5/2022	\$275,000
878	E -17-15-353-047	0		RPA		0	\$38,115	\$19,060	7/30/2021	\$25,000
879	E -17-15-377-039	3355	BOYER ST	LJ1	Ranch	1,884	\$595,621	\$297,810	4/12/2023	\$569,999
880	E -17-15-401-027	3411	SUTTON LN	KD2	Colonial/2Sty	3,500	\$614,211	\$307,110	3/31/2023	\$662,000
881	E -17-15-401-028	3401	SUTTON LN	KD2	Colonial/2Sty	3,333	\$571,391	\$285,700	7/15/2022	\$575,000
882	E -17-15-402-003	3490	SUTTON LN	LQM	Contemporary	3,903	\$816,412	\$408,210	12/14/2023	\$600,000
883	E -17-15-402-008	3400	SUTTON LN	LQM	Colonial/2Sty	3,694	\$830,496	\$415,250	3/23/2023	\$849,900
884	E -17-15-402-012	3360	SUTTON LN	LQM	Colonial/2Sty	4,185	\$873,440	\$436,720	2/17/2023	\$793,900
885	E -17-15-403-002	3300	TIMBERLAKE DR	KQA	Colonial/2Sty	3,429	\$666,485	\$333,240	9/16/2021	\$675,000
886	E -17-15-403-004	3336	TIMBERLAKE DR	KQA	Colonial/2Sty	2,950	\$676,135	\$338,070	4/13/2023	\$775,000
887	E -17-15-403-010	3412	TIMBERLAKE DR	KQA	Contemporary	3,578	\$716,213	\$358,110	11/23/2022	\$730,000
888	E -17-15-403-031	763	ELDERBERRY CT	KQA	Colonial/2Sty	3,074	\$620,039	\$310,020	6/14/2023	\$765,000
889	E -17-15-403-033	739	ELDERBERRY CT	KQA	Colonial/2Sty	4,128	\$718,813	\$359,410	4/3/2023	\$700,000
890	E -17-15-403-034	721	ELDERBERRY CT	KQA	Colonial/2Sty	4,211	\$810,685	\$405,340	5/13/2021	\$800,000
891	E -17-15-476-007	3251	GOVERNORS LN	LQM	Colonial/2Sty	2,667	\$624,982	\$312,490	2/10/2023	\$650,250
892	E -17-15-478-011	120	WENDOVER CT	KD2	Colonial/2Sty	2,980	\$637,159	\$318,580	4/13/2022	\$600,000
893	E -17-16-101-036	3787	KERRIEL CT	K21		0	\$70,292	\$35,150	8/4/2021	\$90,000
894	E -17-16-126-011	4175	CHERYL DR	KD2	Colonial/2Sty	2,421	\$423,811	\$211,910	9/10/2021	\$409,000
895	E -17-16-126-013	4113	CHERYL DR	KD2	Colonial/2Sty	2,599	\$431,876	\$215,940	5/22/2023	\$610,000
896	E -17-16-127-008	2115	LAKESHORE DR	LQG	Colonial/2Sty	2,981	\$732,597	\$366,300	8/12/2021	\$738,000
897	E -17-16-127-015	2013	LAKESHORE DR	LQG	Contemporary	2,987	\$727,907	\$363,950	3/6/2023	\$825,000
898	E -17-16-127-018	1977	LAKESHORE DR	LQG	Ranch	2,159	\$571,013	\$285,510	4/19/2022	\$600,000
899	E -17-16-177-002	2014	GLENFAWN	R91	Ranch	1,480	\$241,090	\$120,550	5/7/2021	\$239,900
900	E -17-16-180-011	3893	CHERYL DR	RP1	Ranch	1,556	\$351,283	\$175,640	4/28/2023	\$414,000
901	E -17-16-181-002	3915	BALMONY RD	LQG	Ranch	2,081	\$254,082	\$127,040	11/10/2022	\$225,000
902	E -17-16-181-006	3843	BALMONY RD	R91	Ranch	1,539	\$283,958	\$141,980	7/30/2021	\$298,000
903	E -17-16-181-009	3755	BALMONY RD	R91	Ranch	1,400	\$249,453	\$124,730	9/7/2023	\$275,000
904	E -17-16-181-021	3740	CHERYL DR	RP1	Ranch	1,330	\$286,249	\$143,120	8/4/2023	\$300,000
905	E -17-16-182-006	1942	NACONA	LQG	Ranch	1,408	\$246,617	\$123,310	11/27/2023	\$330,000
906	E -17-16-182-007	1936	NACONA	LQG	Colonial/2Sty	1,949	\$270,734	\$135,370	1/14/2022	\$349,900
907	E -17-16-182-010	1920	NACONA	LQM	Bungalow	1,083	\$202,076	\$101,040	12/17/2021	\$177,000
908	E -17-16-184-020	1974	BASS LAKE RD	R91	Ranch	825	\$153,560	\$76,780	5/24/2022	\$151,000
909	E -17-16-186-003	3773	CHERYL DR	RP1	Ranch	1,284	\$268,454	\$134,230	5/31/2023	\$250,000
910	E -17-16-186-009	2050	BASS LAKE RD	RP1	Ranch	1,593	\$266,595	\$133,300	3/20/2023	\$289,000
911	E -17-16-201-019	1841	HAMPSHIRE CT	LQG	Colonial/2Sty	3,176	\$829,403	\$414,700	10/7/2021	\$660,000
912	E -17-16-202-004	1715	WICKHAM	R91	Colonial/2Sty	1,331	\$334,688	\$167,340	6/2/2023	\$340,000
913	E -17-16-203-023	4001	BURNET RD	LQM	Bungalow	1,316	\$264,862	\$132,430	10/12/2023	\$472,900
914	E -17-16-203-045	4100	LONG LEAF	R91	Colonial/2Sty	1,400	\$230,970	\$115,490	11/8/2021	\$185,000
915	E -17-16-203-050	4193	CANEY	LQM	SingleFamily	2,161	\$371,027	\$185,510	9/1/2023	\$610,000
916	E -17-16-226-031	1542	COMMERCE SHORES DR	KJ1	Colonial/2Sty	2,095	\$400,116	\$200,060	11/29/2022	\$415,000
917	E -17-16-226-033	1510	COMMERCE SHORES DR	KJ1	Ranch	2,168	\$506,601	\$253,300	3/6/2023	\$325,000
918	E -17-16-226-034	1659	COMMERCE SHORES DR	KJ1	Colonial/2Sty	1,881	\$367,911	\$183,960	4/20/2021	\$355,000
919	E -17-16-226-035	1643	COMMERCE SHORES DR	KJ1	SingleFamily	1,830	\$356,148	\$178,070	8/17/2021	\$350,000
920	E -17-16-226-036	1611	COMMERCE SHORES DR	KJ1	Colonial/2Sty	2,121	\$380,793	\$190,400	11/30/2021	\$387,500
921	E -17-16-226-046	1619	WANDREI CT	LJ1	Colonial/2Sty	3,344	\$951,495	\$475,750	7/2/2021	\$714,000
922	E -17-16-226-047	1611	WANDREI CT	LJ1	Colonial/2Sty	2,933	\$894,058	\$447,030	11/30/2021	\$955,000
923	E -17-16-226-068	1602	WANDREI CT	K21	Colonial/2Sty	2,682	\$483,459	\$241,730	12/6/2021	\$560,000
924	E -17-16-251-024	1790	LUNETTA CT	LQM	Ranch	946	\$197,581	\$98,790	1/11/2023	\$247,000
925	E -17-16-251-032	3965	BURNET RD	LQM	Ranch	1,139	\$234,581	\$117,290	6/9/2021	\$335,000
926	E -17-16-252-002	1855	LUNETTA CT	R91	Ranch	1,200	\$215,761	\$107,880	10/6/2023	\$252,000
927	E -17-16-252-014	3805	BENSTEIN RD	RPA	Ranch	1,158	\$250,401	\$125,200	9/13/2021	\$275,000
928	E -17-16-254-003	3700	BENSTEIN RD	LJ1	SingleFamily	1,990	\$440,570	\$220,290	12/23/2021	\$537,500
929	E -17-16-254-017	3809	VANSTONE DR	RPA	Other	1,882	\$292,412	\$146,210	9/17/2021	\$300,000
930	E -17-16-277-001	1530	KNOB HILL ST	RP1	Colonial/2Sty	3,166	\$591,727	\$295,860	10/13/2023	\$475,000

ID	PARCEL ID	ADDR	STREET	NBHD	STYLE	SQ FT	TCV	2024 AV	SALE DATE	SALE PRICE
931	E -17-16-279-026	1580	CARTHAGE	RP1	Ranch	1,580	\$323,545	\$161,770	7/28/2021	\$340,000
932	E -17-16-281-001	3750	VANSTONE DR	RP1	Ranch	1,178	\$204,976	\$102,490	1/31/2023	\$215,000
933	E -17-16-283-030	3750	VANPORT AVE	RP1	Colonial/2Sty	1,862	\$518,798	\$259,400	6/30/2021	\$460,000
934	E -17-16-302-005	3599	BEAGLE DR	RQ4	Ranch	1,532	\$304,262	\$152,130	7/2/2021	\$336,000
935	E -17-16-326-061	3549	CLARK CIR	RQ4	Colonial/2Sty	2,381	\$474,338	\$237,170	10/7/2021	\$455,000
936	E -17-16-327-005	1995	BASS LAKE RD	RQ4	Bungalow	1,365	\$336,303	\$168,150	3/17/2023	\$360,000
937	E -17-16-351-017	3389	GLEN IRIS DR	RPA	Colonial/2Sty	1,977	\$594,180	\$297,090	9/27/2023	\$549,900
938	E -17-16-351-024	3449	PINE HAVEN RD	RQ4	Other	1,512	\$246,011	\$123,010	12/1/2023	\$330,000
939	E -17-16-351-026	3421	PINE HAVEN RD	RQ4	Ranch	1,224	\$275,092	\$137,550	10/6/2021	\$286,000
940	E -17-16-351-028	2240	GLEN IRIS DR	RQ4	Other	1,472	\$227,626	\$113,810	8/5/2022	\$250,000
941	E -17-16-354-013	2049	GLEN IRIS DR	RV3	Other	1,781	\$296,313	\$148,160	3/3/2023	\$310,000
942	E -17-16-376-018	2160	SUNNYBROOK RD	RPA	Other	2,064	\$395,979	\$197,990	4/15/2022	\$425,000
943	E -17-16-376-028	2065	EDWARDS CT	KJ1	Ranch	2,257	\$633,152	\$316,580	3/17/2022	\$590,000
944	E -17-16-377-004	1985	GLEN IRIS DR	RV3	Other	1,790	\$274,817	\$137,410	5/10/2021	\$335,000
945	E -17-16-379-007	1982	TILEY CIR	RV3	Colonial/2Sty	1,576	\$323,613	\$161,810	12/5/2023	\$350,000
946	E -17-16-379-010	1964	TILEY CIR	RV3	Other	1,846	\$315,076	\$157,540	9/6/2022	\$295,000
947	E -17-16-379-011	1958	TILEY CIR	RV3	BiLevel	1,921	\$294,198	\$147,100	12/19/2022	\$275,000
948	E -17-16-379-012	1952	TILEY CIR	RV3	Colonial/2Sty	1,502	\$297,107	\$148,550	11/24/2021	\$317,500
949	E -17-16-401-025	3522	OAK MEADOWS CT	R91	SingleFamily	1,460	\$306,726	\$153,360	8/26/2021	\$356,000
950	E -17-16-402-006	1770	MEDLER RD	R91	Ranch	1,390	\$234,694	\$117,350	10/7/2022	\$200,000
951	E -17-16-402-008	3557	MOBERLY DR	R91		0	\$33,275	\$16,640	3/22/2022	\$10,000
952	E -17-16-403-005	1724	HARRY	R91	Ranch	1,170	\$182,504	\$91,250	1/25/2023	\$199,900
953	E -17-16-405-004	3615	MOBERLY DR	R91	Ranch	1,136	\$269,812	\$134,910	8/5/2022	\$275,000
954	E -17-16-405-013	3556	MOBERLY DR	LJB	Colonial/2Sty	1,953	\$656,200	\$328,100	6/16/2023	\$830,000
955	E -17-16-426-022	1485	VANSTONE DR	LJB	SingleFamily	2,547	\$828,805	\$414,400	9/8/2023	\$1,300,000
956	E -17-16-453-006	1841	SPARLING	RQ4	Ranch	1,468	\$231,724	\$115,860	8/23/2022	\$270,400
957	E -17-16-453-017	3337	BENSTEIN RD	RQ4	Ranch	1,198	\$271,205	\$135,600	12/1/2021	\$260,888
958	E -17-16-455-003	3482	BENSTEIN RD	LJ1	Ranch	1,234	\$410,839	\$205,420	2/2/2023	\$465,000
959	E -17-16-455-005	3446	BENSTEIN RD	LJ1	Colonial/2Sty	2,038	\$584,092	\$292,050	7/24/2023	\$605,000
960	E -17-16-455-008	3396	BENSTEIN RD	LJ1	Ranch	1,698	\$653,373	\$326,690	5/3/2021	\$656,000
961	E -17-16-456-008	1928	TILEY CIR	RV3	Other	1,708	\$311,627	\$155,810	11/3/2022	\$320,000
962	E -17-16-456-010	1916	TILEY CIR	RV3	Colonial/2Sty	2,034	\$320,104	\$160,050	6/30/2022	\$330,000
963	E -17-16-478-004	1726	OAKLEY PARK RD	LJB	Ranch	1,300	\$475,459	\$237,730	9/22/2021	\$530,304
964	E -17-16-480-001	1840	SADIE SHORE DR	LJB		0	\$209,863	\$104,930	5/17/2023	\$175,000
965	E -17-16-480-007	1780	SADIE SHORE DR	LJB	Colonial/2Sty	2,784	\$958,389	\$479,190	12/15/2023	\$970,000
966	E -17-17-100-002	3215	SLEETH RD	R8Y	Ranch	2,148	\$309,200	\$154,600	10/28/2022	\$304,000
967	E -17-17-100-012	4150	MCALPINE DR	R8Y	Ranch	1,572	\$297,239	\$148,620	10/14/2021	\$325,000
968	E -17-17-100-013	4121	MCALPINE DR	R8Y	Colonial/2Sty	1,916	\$309,125	\$154,560	11/23/2021	\$320,000
969	E -17-17-126-003	2943	SLEETH RD	R8Y	Contemporary	2,726	\$706,036	\$353,020	5/27/2021	\$656,000
970	E -17-18-200-028	3543	SLEETH RD	R8Y	Ranch	1,328	\$196,603	\$98,300	4/23/2021	\$205,000
971	E -17-19-100-009	2434	WIXOM RD	R8Y	Colonial/2Sty	1,872	\$292,498	\$146,250	7/7/2023	\$370,000
972	E -17-19-100-026	2490	WIXOM RD	R8Y	Ranch	1,405	\$293,073	\$146,540	3/11/2022	\$346,000
973	E -17-19-100-063	2800	WIXOM RD	R8Y	Colonial/2Sty	2,000	\$377,713	\$188,860	8/11/2021	\$420,000
974	E -17-19-100-073	2474	WILLOW WAY DR	R8Y	Ranch	2,042	\$434,401	\$217,200	11/19/2021	\$420,000
975	E -17-19-100-077	2434	COLLENDALE	R8Y	Ranch	1,583	\$431,813	\$215,910	3/3/2022	\$482,000
976	E -17-19-202-002	3720	STALLION WAY	K21		0	\$81,642	\$40,820	11/4/2021	\$170,000
977	E -17-19-252-001	3821	STALLION WAY	K21		0	\$99,138	\$49,570	6/23/2021	\$105,000
978	E -17-19-252-003	3761	STALLION WAY	K21	Colonial/2Sty	2,951	\$696,618	\$348,310	10/18/2023	\$715,000
979	E -17-19-276-007	0		RV3		0	\$74,038	\$37,020	2/9/2023	\$40,000
980	E -17-19-277-007	3530	MARE CIR	K21	Colonial/2Sty	2,791	\$612,510	\$306,260	6/9/2021	\$600,000
981	E -17-19-278-005	3460	STALLION WAY	K21		0	\$85,725	\$42,860	2/28/2023	\$149,900
982	E -17-19-279-003	3431	STALLION WAY	K21		0	\$122,464	\$61,230	9/26/2023	\$210,000
983	E -17-19-300-003	2645	WIXOM RD	R8Y	Colonial/2Sty	1,618	\$282,658	\$141,330	10/1/2021	\$216,000
984	E -17-19-300-084	2440	BEVIN CT	KT9	Colonial/2Sty	2,360	\$504,124	\$252,060	1/20/2022	\$570,000
985	E -17-19-326-005	2478	ROCKY TOP CT	KT9	Colonial/2Sty	2,738	\$455,907	\$227,950	7/29/2021	\$390,000
986	E -17-19-326-011	2537	ROCKY TOP CT	KT9	Ranch	1,907	\$282,482	\$141,240	5/2/2022	\$370,000
987	E -17-20-301-004	2625	IRONTON DR	KT9	Colonial/2Sty	3,101	\$612,906	\$306,450	6/28/2022	\$619,665
988	E -17-20-301-005	2635	IRONTON DR	KT9	Colonial/2Sty	3,198	\$624,851	\$312,430	5/26/2022	\$639,540
989	E -17-20-301-006	2645	IRONTON DR	KT9	Colonial/2Sty	3,144	\$634,540	\$317,270	7/28/2022	\$624,990
990	E -17-20-301-007	2655	IRONTON DR	KT9	Colonial/2Sty	3,264	\$630,822	\$315,410	9/27/2022	\$677,265
991	E -17-20-301-008	2665	IRONTON DR	KT9	Colonial/2Sty	3,394	\$654,978	\$327,490	9/28/2022	\$645,590
992	E -17-20-301-009	2675	IRONTON DR	KT9	Colonial/2Sty	3,078	\$614,427	\$307,210	9/21/2022	\$649,990

ID	PARCEL ID	ADDR	STREET	NBHD	STYLE	SQ FT	TCV	2024 AV	SALE DATE	SALE PRICE
993	E -17-20-301-010	2685	IRONTON DR	KT9	Colonial/2Sty	3,535	\$701,237	\$350,620	10/28/2022	\$703,815
994	E -17-20-301-011	2695	IRONTON DR	KT9	Colonial/2Sty	3,071	\$615,780	\$307,890	10/27/2022	\$660,915
995	E -17-20-301-012	2705	IRONTON DR	KT9	Colonial/2Sty	3,693	\$679,678	\$339,840	6/30/2023	\$685,540
996	E -17-20-301-013	2715	IRONTON DR	KT9	Colonial/2Sty	3,414	\$662,671	\$331,340	10/27/2022	\$681,190
997	E -17-20-301-014	2725	IRONTON DR	KT9	Colonial/2Sty	3,536	\$675,806	\$337,900	10/28/2022	\$664,865
998	E -17-20-301-015	2735	IRONTON DR	KT9	Colonial/2Sty	3,498	\$686,728	\$343,360	10/28/2022	\$710,465
999	E -17-20-301-016	2745	IRONTON DR	KT9	Colonial/2Sty	2,698	\$530,450	\$265,230	11/23/2022	\$561,840
1000	E -17-20-301-017	2755	IRONTON DR	KT9	Colonial/2Sty	2,780	\$550,832	\$275,420	3/9/2023	\$536,965
1001	E -17-20-301-018	2765	IRONTON DR	KT9	Colonial/2Sty	3,187	\$628,061	\$314,030	7/27/2023	\$650,000
1002	E -17-20-301-019	2775	IRONTON DR	KT9	Colonial/2Sty	3,211	\$614,352	\$307,180	10/31/2022	\$634,815
1003	E -17-20-301-020	2785	IRONTON DR	KT9	Colonial/2Sty	3,493	\$686,363	\$343,180	3/29/2023	\$637,990
1004	E -17-20-301-022	2755	TRILLIUM HILLS DR	KT9	Colonial/2Sty	3,389	\$635,509	\$317,750	12/9/2022	\$654,465
1005	E -17-20-301-023	2790	TULIP WAY	KT9	Colonial/2Sty	3,290	\$618,222	\$309,110	3/17/2023	\$597,990
1006	E -17-20-301-024	2795	TULIP WAY	KT9	Colonial/2Sty	3,374	\$647,702	\$323,850	11/29/2022	\$657,365
1007	E -17-20-301-025	2690	IRONTON DR	KT9	Colonial/2Sty	3,491	\$694,426	\$347,210	9/22/2022	\$646,815
1008	E -17-20-301-026	2680	IRONTON DR	KT9	Colonial/2Sty	2,810	\$568,692	\$284,350	1/26/2023	\$558,990
1009	E -17-20-301-027	2670	IRONTON DR	KT9	Colonial/2Sty	3,284	\$635,462	\$317,730	10/14/2022	\$660,140
1010	E -17-20-301-028	2660	IRONTON DR	KT9	Colonial/2Sty	3,204	\$614,069	\$307,030	8/23/2022	\$607,215
1011	E -17-20-301-029	2650	IRONTON DR	KT9	Colonial/2Sty	2,847	\$567,589	\$283,790	9/27/2022	\$571,515
1012	E -17-20-301-030	2640	IRONTON DR	KT9	Colonial/2Sty	2,694	\$551,932	\$275,970	8/29/2022	\$540,815
1013	E -17-20-301-031	2630	IRONTON DR	KT9	Colonial/2Sty	2,678	\$548,201	\$274,100	6/28/2022	\$572,000
1014	E -17-20-301-032	2620	IRONTON DR	KT9	Colonial/2Sty	2,452	\$517,667	\$258,830	8/12/2022	\$521,565
1015	E -17-20-301-033	2610	IRONTON DR	KT9	Colonial/2Sty	3,275	\$653,326	\$326,660	10/13/2022	\$661,565
1016	E -17-20-301-034	2932	TRILLIUM HILLS DR	KT9	Colonial/2Sty	2,496	\$532,670	\$266,340	7/27/2022	\$505,970
1017	E -17-20-301-035	2922	TRILLIUM HILLS DR	KT9	Colonial/2Sty	3,411	\$650,431	\$325,220	7/29/2022	\$581,315
1018	E -17-20-301-036	2912	TRILLIUM HILLS DR	KT9	Colonial/2Sty	2,326	\$528,038	\$264,020	6/28/2023	\$514,465
1019	E -17-20-301-037	2902	TRILLIUM HILLS DR	KT9	Colonial/2Sty	3,326	\$643,958	\$321,980	9/21/2023	\$624,990
1020	E -17-20-301-038	2892	TRILLIUM HILLS DR	KT9	Colonial/2Sty	2,708	\$560,101	\$280,050	8/29/2023	\$563,490
1021	E -17-20-301-039	2882	TRILLIUM HILLS DR	KT9	Colonial/2Sty	3,316	\$640,159	\$320,080	8/28/2023	\$638,065
1022	E -17-20-301-040	2872	TRILLIUM HILLS DR	KT9	Colonial/2Sty	2,732	\$530,184	\$265,090	11/15/2023	\$544,815
1023	E -17-20-301-044	2832	TRILLIUM HILLS DR	KT9	Colonial/2Sty	2,497	\$511,339	\$255,670	11/30/2023	\$516,640
1024	E -17-20-301-046	2812	TRILLIUM HILLS DR	KT9	Colonial/2Sty	2,533	\$525,887	\$262,940	12/21/2023	\$526,790
1025	E -17-20-301-047	2802	TRILLIUM HILLS DR	KT9	Colonial/2Sty	2,971	\$610,451	\$305,230	10/25/2023	\$592,940
1026	E -17-20-301-048	2792	TRILLIUM HILLS DR	KT9	Colonial/2Sty	3,114	\$620,463	\$310,230	10/19/2023	\$590,040
1027	E -17-20-301-049	2782	TRILLIUM HILLS DR	KT9	Colonial/2Sty	2,687	\$557,315	\$278,660	7/27/2023	\$564,990
1028	E -17-20-301-050	2772	TRILLIUM HILLS DR	KT9	Colonial/2Sty	2,499	\$512,714	\$256,360	5/17/2023	\$456,965
1029	E -17-20-301-051	2762	TRILLIUM HILLS DR	KT9	Colonial/2Sty	2,685	\$557,713	\$278,860	4/20/2023	\$569,490
1030	E -17-20-301-052	2752	TRILLIUM HILLS DR	KT9	Colonial/2Sty	3,293	\$626,268	\$313,130	4/20/2023	\$601,865
1031	E -17-20-301-053	2742	TRILLIUM HILLS DR	KT9	Colonial/2Sty	2,666	\$555,060	\$277,530	7/20/2023	\$539,090
1032	E -17-20-301-054	2734	TRILLIUM HILLS DR	KT9	Colonial/2Sty	2,492	\$507,581	\$253,790	7/21/2023	\$475,290
1033	E -17-20-301-055	2765	TRILLIUM HILLS DR	KT9	Colonial/2Sty	2,718	\$556,663	\$278,330	4/14/2023	\$588,465
1034	E -17-20-301-056	2775	TRILLIUM HILLS DR	KT9	Colonial/2Sty	3,304	\$644,971	\$322,490	7/26/2023	\$689,890
1035	E -17-20-301-057	2785	TRILLIUM HILLS DR	KT9	Colonial/2Sty	3,461	\$679,520	\$339,760	8/3/2023	\$713,215
1036	E -17-20-301-058	2795	TRILLIUM HILLS DR	KT9	Colonial/2Sty	2,631	\$533,831	\$266,920	10/24/2023	\$568,640
1037	E -17-20-301-059	2805	TRILLIUM HILLS DR	KT9	Colonial/2Sty	3,560	\$682,962	\$341,480	11/9/2023	\$703,265
1038	E -17-20-301-061	2825	TRILLIUM HILLS DR	KT9	Colonial/2Sty	2,559	\$526,894	\$263,450	11/30/2023	\$554,140
1039	E -17-20-301-062	2835	TRILLIUM HILLS DR	KT9	Colonial/2Sty	2,574	\$533,767	\$266,880	12/28/2023	\$563,515
1040	E -17-20-301-068	2760	TULIP WAY	KT9	Colonial/2Sty	2,778	\$608,448	\$304,220	10/27/2023	\$662,040
1041	E -17-20-301-069	2770	TULIP WAY	KT9	Colonial/2Sty	3,175	\$611,747	\$305,870	3/24/2023	\$629,465
1042	E -17-20-301-070	2780	TULIP WAY	KT9	Colonial/2Sty	3,150	\$610,085	\$305,040	4/18/2023	\$679,315
1043	E -17-20-301-071	2785	TULIP WAY	KT9	Colonial/2Sty	3,792	\$699,078	\$349,540	4/17/2023	\$676,710
1044	E -17-20-301-072	2775	TULIP WAY	KT9	Colonial/2Sty	3,352	\$631,351	\$315,680	4/26/2023	\$634,565
1045	E -17-20-301-074	2755	TULIP WAY	KT9	Colonial/2Sty	2,487	\$521,826	\$260,910	8/17/2023	\$546,965
1046	E -17-20-301-075	2745	TULIP WAY	KT9	Colonial/2Sty	3,295	\$637,797	\$318,900	8/28/2023	\$648,340
1047	E -17-20-301-077	2725	TULIP WAY	KT9	Colonial/2Sty	3,555	\$699,883	\$349,940	11/27/2023	\$720,740
1048	E -17-20-301-078	2715	TULIP WAY	KT9	Colonial/2Sty	3,312	\$641,568	\$320,780	12/28/2023	\$693,880
1049	E -17-20-326-007	2588	TRILLIUM HILLS DR	KT9	Colonial/2Sty	2,263	\$413,349	\$206,670	10/19/2023	\$440,000
1050	E -17-20-326-036	2599	TRILLIUM HILLS DR	KT9	Colonial/2Sty	2,441	\$450,414	\$225,210	8/5/2021	\$431,000
1051	E -17-20-326-038	2637	TRILLIUM HILLS DR	KT9	Colonial/2Sty	2,984	\$548,571	\$274,290	10/29/2021	\$519,900
1052	E -17-20-326-051	2478	YASMIN DR	KT9	Colonial/2Sty	2,808	\$467,511	\$233,760	9/13/2021	\$500,000
1053	E -17-20-326-062	2419	YASMIN DR	KT9	Colonial/2Sty	2,516	\$479,382	\$239,690	9/2/2022	\$530,000
1054	E -17-20-326-073	2557	SOLACE DR	KT9	Colonial/2Sty	2,004	\$398,253	\$199,130	5/18/2022	\$460,000

ID	PARCEL ID	ADDR	STREET	NBHD	STYLE	SQ FT	TCV	2024 AV	SALE DATE	SALE PRICE
1055	E -17-20-326-077	2731	TRILLIUM HILLS DR	KT9	Colonial/2Sty	2,325	\$424,305	\$212,150	10/13/2021	\$450,000
1056	E -17-20-326-079	2720	TRILLIUM HILLS DR	KT9	Colonial/2Sty	2,790	\$501,857	\$250,930	12/7/2023	\$546,000
1057	E -17-20-326-080	2708	TRILLIUM HILLS DR	KT9	Colonial/2Sty	2,358	\$461,495	\$230,750	10/12/2023	\$495,000
1058	E -17-20-326-082	2684	TRILLIUM HILLS DR	KT9	Colonial/2Sty	2,450	\$443,479	\$221,740	2/10/2023	\$485,000
1059	E -17-20-326-117	2334	YASMIN DR	KT9	Colonial/2Sty	3,279	\$622,371	\$311,190	8/11/2021	\$525,000
1060	E -17-20-326-155	2323	YASMIN DR	KT9	Colonial/2Sty	2,585	\$495,257	\$247,630	10/1/2021	\$483,000
1061	E -17-20-326-164	2425	SOLACE DR	KT9	Colonial/2Sty	2,144	\$401,879	\$200,940	10/28/2022	\$425,000
1062	E -17-20-326-165	2437	SOLACE DR	KT9	Colonial/2Sty	2,331	\$435,843	\$217,920	12/20/2022	\$365,000
1063	E -17-20-326-175	2294	YASMIN DR	KT9	Colonial/2Sty	2,729	\$541,693	\$270,850	7/28/2023	\$575,000
1064	E -17-20-351-005	3225	SILVER CT	K31	Ranch	1,423	\$282,239	\$141,120	9/9/2022	\$260,000
1065	E -17-20-353-006	2183	PALMETTO	KGB	Ranch	1,640	\$369,486	\$184,740	1/18/2023	\$386,000
1066	E -17-20-353-026	2254	CALIBOUGE	KGB	Ranch	1,620	\$339,652	\$169,830	8/15/2022	\$395,000
1067	E -17-20-353-032	2298	CALIBOUGE	KGB	Ranch	1,669	\$339,752	\$169,880	5/15/2023	\$350,000
1068	E -17-20-353-054	2312	PALMETTO	KGB	Colonial/2Sty	2,004	\$405,966	\$202,980	10/29/2021	\$380,000
1069	E -17-20-353-057	2345	PALMETTO	KGB	Colonial/2Sty	1,955	\$422,601	\$211,300	8/11/2021	\$370,000
1070	E -17-20-353-061	2234	PALMETTO	KGB	Ranch	1,669	\$348,890	\$174,450	8/2/2021	\$316,500
1071	E -17-20-353-062	2230	PALMETTO	KGB	Colonial/2Sty	2,005	\$400,007	\$200,000	6/29/2023	\$404,000
1072	E -17-20-353-070	2305	BRIGANTINE	KGB	Ranch	1,627	\$345,056	\$172,530	11/19/2021	\$376,000
1073	E -17-20-353-075	2350	BRIGANTINE	KGB	Colonial/2Sty	1,785	\$381,366	\$190,680	4/22/2021	\$350,000
1074	E -17-20-353-077	2326	BRIGANTINE	KGB	Ranch	1,593	\$349,827	\$174,910	10/17/2022	\$376,700
1075	E -17-20-353-078	2314	BRIGANTINE	KGB	Ranch	1,606	\$333,228	\$166,610	3/10/2022	\$352,000
1076	E -17-20-353-079	2300	BRIGANTINE	KGB	Colonial/2Sty	1,737	\$363,852	\$181,930	5/13/2022	\$375,000
1077	E -17-20-353-085	2244	BRIGANTINE	KGB	Ranch	1,606	\$330,934	\$165,470	5/22/2023	\$400,000
1078	E -17-20-353-092	3155	BELLE TERRE	KGB	Ranch	1,626	\$343,090	\$171,550	8/6/2021	\$344,000
1079	E -17-20-353-093	3105	BELLE TERRE	KGB	SingleFamily	1,920	\$374,186	\$187,090	9/15/2023	\$385,000
1080	E -17-21-101-005	3190	GLEN IRIS DR	RPA	Ranch	1,016	\$198,187	\$99,090	3/23/2022	\$241,000
1081	E -17-21-101-008	3200	GLEN IRIS DR	RPA	Ranch	1,008	\$212,222	\$106,110	11/9/2022	\$270,300
1082	E -17-21-201-038	3167	BENSTEIN RD	R91	Bungalow	1,455	\$249,469	\$124,730	6/12/2023	\$282,000
1083	E -17-21-201-042	3137	LINDA MARIE WAY	R91	TriLevel/Quad	1,804	\$298,146	\$149,070	8/13/2021	\$279,900
1084	E -17-21-201-054	3070	KANE CT	R91	Colonial/2Sty	1,832	\$327,862	\$163,930	12/29/2023	\$400,000
1085	E -17-21-201-064	2741	TALL PINES WAY	R91	Ranch	1,758	\$341,955	\$170,980	4/11/2023	\$350,000
1086	E -17-21-201-075	1810	MEGANS MEADOW DR	K31	Ranch	1,857	\$383,638	\$191,820	7/30/2021	\$380,000
1087	E -17-21-201-080	1850	MEGANS MEADOW DR	K31	Ranch	1,523	\$344,181	\$172,090	10/6/2023	\$390,000
1088	E -17-21-201-095	2740	TALL PINES WAY	R91	Ranch	1,656	\$350,829	\$175,410	9/12/2023	\$340,000
1089	E -17-21-201-099	0		R91		0	\$79,645	\$39,820	5/11/2021	\$24,599
1090	E -17-21-201-108	2774	ALORINGTON CT	KT9	Ranch	1,740	\$325,061	\$162,530	10/13/2023	\$406,000
1091	E -17-21-226-009	1705	OAKLEY PARK RD	RP1	Colonial/2Sty	2,363	\$552,034	\$276,020	6/16/2022	\$560,000
1092	E -17-21-227-004	1507	OAKLEY PARK RD	RP1	Colonial/2Sty	1,660	\$323,076	\$161,540	6/28/2022	\$350,000
1093	E -17-21-276-003	3080	BENSTEIN RD	RV3	Bungalow	1,319	\$200,068	\$100,030	11/9/2021	\$202,000
1094	E -17-21-276-004	3068	BENSTEIN RD	RV3	Ranch	2,070	\$530,282	\$265,140	1/18/2022	\$449,000
1095	E -17-21-276-008	3036	BENSTEIN RD	RV3	Ranch	900	\$206,061	\$103,030	4/24/2023	\$235,000
1096	E -17-21-276-010	2956	BENSTEIN RD	RV3	Ranch	1,374	\$233,340	\$116,670	7/14/2022	\$282,500
1097	E -17-21-276-063	2750	BENSTEIN RD	RV3	Ranch	1,959	\$265,658	\$132,830	10/14/2021	\$240,000
1098	E -17-21-276-076	2713	WOODBURY ST	RV3	SingleFamily	1,616	\$288,873	\$144,440	5/26/2023	\$290,000
1099	E -17-21-277-014	2826	WOODBURY ST	RV3	Ranch	1,323	\$229,835	\$114,920	10/31/2023	\$181,000
1100	E -17-21-277-074	1540	GLENGARY RD	RV3	SingleFamily	1,478	\$278,464	\$139,230	9/20/2023	\$337,000
1101	E -17-21-401-019	2043	GLENGARY RD	R91	Ranch	1,215	\$307,752	\$153,880	5/14/2021	\$361,622
1102	E -17-21-401-022	1999	GLENGARY RD	R91	Ranch	1,176	\$266,621	\$133,310	2/3/2023	\$250,000
1103	E -17-21-401-052	2657	BENSTEIN RD	KU2	Ranch	867	\$117,493	\$58,750	10/24/2022	\$120,000
1104	E -17-21-402-001	2674	CHISANA DR	KGH	Colonial/2Sty	2,794	\$581,887	\$290,940	8/31/2022	\$550,000
1105	E -17-21-402-003	2650	CHISANA DR	KGH	Colonial/2Sty	3,061	\$634,025	\$317,010	6/10/2022	\$660,000
1106	E -17-21-402-011	2576	CHISANA DR	KGH		0	\$91,161	\$45,580	11/1/2021	\$200,000
1107	E -17-21-402-016	1945	CAMROSE CT	KGH	Ranch	2,687	\$638,185	\$319,090	8/20/2021	\$600,000
1108	E -17-21-402-021	2673	CHISANA DR	KGH	Colonial/2Sty	2,577	\$580,335	\$290,170	1/28/2022	\$494,205
1109	E -17-22-101-007	3177	BRISBANE AVE	RW1	Bungalow	1,153	\$162,284	\$81,140	8/29/2023	\$160,000
1110	E -17-22-101-017	3163	BRISBANE AVE	RW1	Ranch	1,074	\$220,050	\$110,030	8/3/2021	\$180,000
1111	E -17-22-101-018	1401	OAKLEY PARK RD	RW1	Ranch	960	\$222,654	\$111,330	1/20/2023	\$220,000
1112	E -17-22-102-001	1317	OAKLEY PARK RD	RW1	Colonial/2Sty	1,276	\$234,158	\$117,080	1/14/2022	\$219,000
1113	E -17-22-102-009	3172	BRISBANE AVE	RW1	Ranch	968	\$139,525	\$69,760	11/30/2023	\$165,000
1114	E -17-22-102-037	3176	BRISBANE AVE	RW1	Ranch	756	\$121,069	\$60,530	9/3/2021	\$140,000
1115	E -17-22-103-005	1203	OAKLEY PARK RD	RW1	SingleFamily	1,641	\$277,546	\$138,770	3/11/2022	\$273,000
1116	E -17-22-103-018	3195	FISHER AVE	RW1	Ranch	898	\$151,562	\$75,780	7/14/2023	\$175,000

ID	PARCEL ID	ADDR	STREET	NBHD	STYLE	SQ FT	TCV	2024 AV	SALE DATE	SALE PRICE
1117	E -17-22-103-021	3165	FISHER AVE	RW1	Ranch	794	\$142,683	\$71,340	8/10/2023	\$255,000
1118	E -17-22-104-032	3100	FISHER AVE	RW1	Ranch	1,553	\$257,248	\$128,620	4/4/2022	\$261,500
1119	E -17-22-104-042	3181	ROSELAWN AVE	RW1	Ranch	924	\$216,987	\$108,490	3/1/2022	\$231,000
1120	E -17-22-105-005	3190	ROSELAWN AVE	RW1	Ranch	480	\$97,788	\$48,890	5/12/2023	\$75,000
1121	E -17-22-105-036	3140	ROSELAWN AVE	RW1	Ranch	900	\$146,767	\$73,380	10/30/2023	\$220,000
1122	E -17-22-105-037	3132	ROSELAWN AVE	RW1	Ranch	900	\$166,028	\$83,010	4/8/2022	\$205,000
1123	E -17-22-106-013	3134	TERRY AVE	RW1	Ranch	816	\$155,457	\$77,730	8/12/2022	\$195,000
1124	E -17-22-106-019	3112	TERRY AVE	RW1	Ranch	1,120	\$200,905	\$100,450	8/3/2021	\$240,000
1125	E -17-22-107-015	3015	BRISBANE AVE	RW1	Ranch	864	\$156,562	\$78,280	8/6/2021	\$192,500
1126	E -17-22-108-002	3074	BRISBANE AVE	RW1	Bungalow	1,096	\$141,699	\$70,850	12/11/2023	\$215,000
1127	E -17-22-108-039	3015	WOODLAWN AVE	RW1	SingleFamily	1,296	\$241,067	\$120,530	6/27/2022	\$227,000
1128	E -17-22-108-041	3003	WOODLAWN AVE	RW1	Ranch	864	\$184,036	\$92,020	4/14/2021	\$175,000
1129	E -17-22-108-042	2997	WOODLAWN AVE	RW1	Ranch	864	\$171,908	\$85,950	1/12/2022	\$180,000
1130	E -17-22-108-047	3065	WOODLAWN AVE	RW1	Ranch	1,154	\$231,366	\$115,680	2/1/2023	\$250,000
1131	E -17-22-109-036	3014	WOODLAWN AVE	RW1	Ranch	920	\$205,417	\$102,710	2/1/2022	\$176,000
1132	E -17-22-109-044	3035	FISHER AVE	RW1	Ranch	864	\$179,264	\$89,630	7/21/2021	\$159,000
1133	E -17-22-109-046	3019	FISHER AVE	RW1	Ranch	864	\$152,662	\$76,330	8/26/2022	\$175,000
1134	E -17-22-109-047	3015	FISHER AVE	RW1	Ranch	1,018	\$161,648	\$80,820	10/28/2021	\$170,000
1135	E -17-22-110-039	3036	FISHER AVE	RW1	Colonial/2Sty	1,692	\$224,108	\$112,050	9/20/2021	\$252,000
1136	E -17-22-110-042	3030	FISHER AVE	RW1	Ranch	904	\$167,343	\$83,670	12/21/2021	\$110,000
1137	E -17-22-111-017	3020	ROSELAWN AVE	RW1	Ranch	900	\$170,144	\$85,070	7/11/2022	\$218,000
1138	E -17-22-111-021	3004	ROSELAWN AVE	RW1	Ranch	864	\$131,776	\$65,890	7/2/2021	\$149,000
1139	E -17-22-111-050	3044	ROSELAWN AVE	RW1	Ranch	864	\$157,170	\$78,590	11/30/2021	\$147,000
1140	E -17-22-111-059	920	SUPERIOR CT	RW1	Ranch	1,102	\$309,901	\$154,950	12/4/2023	\$334,000
1141	E -17-22-126-060	3153	BUSS DR	R82	Ranch	1,104	\$165,541	\$82,770	7/14/2021	\$150,000
1142	E -17-22-126-064	907	OAKLEY PARK RD	RW1	Ranch	1,080	\$184,582	\$92,290	4/15/2022	\$172,000
1143	E -17-22-127-013	3171	SMUGGLERS RIDGE DR	RW1	SingleFamily	1,950	\$359,924	\$179,960	3/14/2023	\$390,000
1144	E -17-22-128-002	3180	SMUGGLERS RIDGE DR	RW1	Colonial/2Sty	1,778	\$352,362	\$176,180	11/23/2021	\$400,000
1145	E -17-22-128-012	3080	SMUGGLERS RIDGE DR	RW1	Ranch	2,417	\$471,359	\$235,680	8/27/2021	\$410,000
1146	E -17-22-128-017	3111	SMUGGLERS RIDGE DR	RW1	Ranch	1,457	\$367,125	\$183,560	8/8/2022	\$410,000
1147	E -17-22-129-002	829	SECRET WAY	KGH	SingleFamily	2,239	\$447,125	\$223,560	2/8/2022	\$449,900
1148	E -17-22-129-003	833	SECRET WAY	KGH	Colonial/2Sty	2,918	\$538,262	\$269,130	12/21/2021	\$475,000
1149	E -17-22-129-006	3083	SECRET WAY	KGH	Colonial/2Sty	2,754	\$510,400	\$255,200	8/26/2022	\$565,000
1150	E -17-22-129-009	3053	SECRET WAY	KGH	Colonial/2Sty	2,953	\$567,824	\$283,910	12/6/2021	\$585,000
1151	E -17-22-129-027	2873	SECRET WAY	KGH	Ranch	1,932	\$508,993	\$254,500	9/7/2022	\$590,000
1152	E -17-22-129-038	2964	SECRET WAY	KGH	Colonial/2Sty	3,136	\$573,863	\$286,930	1/24/2023	\$560,000
1153	E -17-22-129-039	2974	SECRET WAY	KGH	Colonial/2Sty	2,915	\$550,953	\$275,480	12/22/2022	\$605,000
1154	E -17-22-129-046	3216	FORTUNE LN	KGH	Ranch	1,980	\$454,817	\$227,410	3/7/2023	\$440,000
1155	E -17-22-129-064	3155	FORTUNE LN	KGH	Ranch	1,948	\$478,428	\$239,210	4/19/2021	\$525,000
1156	E -17-22-151-002	2975	BRISBANE AVE	RW1	Ranch	756	\$121,526	\$60,760	1/3/2022	\$150,000
1157	E -17-22-152-005	2944	BRISBANE AVE	RW1	Ranch	1,118	\$269,219	\$134,610	4/22/2022	\$237,500
1158	E -17-22-152-007	2882	BRISBANE AVE	RW1	Ranch	1,272	\$205,035	\$102,520	11/28/2022	\$244,500
1159	E -17-22-152-008	2870	BRISBANE AVE	RW1	BiLevel	1,235	\$168,854	\$84,430	9/16/2022	\$197,900
1160	E -17-22-152-019	2985	WOODLAWN AVE	RW1	Ranch	660	\$141,404	\$70,700	3/6/2023	\$190,000
1161	E -17-22-152-041	2861	WOODLAWN AVE	RW1	Ranch	1,248	\$218,510	\$109,260	9/8/2023	\$261,000
1162	E -17-22-153-007	2910	WOODLAWN AVE	RW1	Ranch	975	\$169,881	\$84,940	7/5/2023	\$233,000
1163	E -17-22-153-029	2825	FISHER AVE	RW1	Ranch	790	\$145,120	\$72,560	10/19/2021	\$185,000
1164	E -17-22-154-030	1071	SUPERIOR BLVD	R82	Ranch	1,462	\$299,316	\$149,660	8/31/2022	\$307,500
1165	E -17-22-154-034	1050	GLENGARY RD	R82	Ranch	1,322	\$250,957	\$125,480	12/14/2021	\$246,000
1166	E -17-23-176-003	1465	COMMERCE PINES DR	RW1	Other	1,652	\$314,068	\$157,030	7/7/2023	\$314,900
1167	E -17-23-177-006	1477	SPRUCE DR	RW1	Ranch	1,434	\$332,788	\$166,390	6/9/2022	\$390,000
1168	E -17-23-177-008	1495	SPRUCE DR	RW1	Colonial/2Sty	1,904	\$332,124	\$166,060	8/23/2023	\$315,000
1169	E -17-23-177-019	1655	SPRUCE DR	RW1	Colonial/2Sty	1,971	\$394,464	\$197,230	7/16/2021	\$370,000
1170	E -17-23-177-024	1548	COMMERCE PINES DR	RW1	Ranch	1,826	\$348,911	\$174,460	7/8/2022	\$300,000
1171	E -17-23-177-029	1622	COMMERCE PINES DR	RW1	Colonial/2Sty	1,992	\$394,527	\$197,260	7/21/2021	\$379,900
1172	E -17-23-177-032	1447	SPRUCE DR	RW1	Colonial/2Sty	1,989	\$350,964	\$175,480	11/18/2021	\$365,000
1173	E -17-23-178-010	1492	SPRUCE DR	RW1	Ranch	1,432	\$287,235	\$143,620	5/13/2021	\$325,000
1174	E -17-23-178-016	1662	SPRUCE DR	RW1	Ranch	1,508	\$284,764	\$142,380	10/17/2023	\$315,000
1175	E -17-23-200-012	2789	WELCH RD	RW1	Ranch	1,332	\$268,235	\$134,120	6/28/2023	\$350,000
1176	E -17-23-200-019	2145	GLENCOE ST	RW1	Ranch	2,339	\$731,400	\$365,700	11/29/2021	\$590,000
1177	E -17-23-201-007	3133	RIDGE CT	RX3	Colonial/2Sty	1,965	\$447,543	\$223,770	9/22/2023	\$465,000
1178	E -17-23-201-014	3130	RIDGE CT	RX3	Ranch	1,832	\$380,745	\$190,370	6/29/2021	\$380,000

ID	PARCEL ID	ADDR	STREET	NBHD	STYLE	SQ FT	TCV	2024 AV	SALE DATE	SALE PRICE
1179	E -17-23-201-019	1882	RIDGE DR	RX3	Ranch	1,667	\$349,311	\$174,660	10/29/2021	\$370,000
1180	E -17-23-201-024	3121	VIKING DR	RX3	Ranch	2,030	\$400,650	\$200,330	10/28/2022	\$451,000
1181	E -17-23-201-035	3001	VIKING DR	RX3	Colonial/2Sty	2,180	\$452,158	\$226,080	8/26/2022	\$450,000
1182	E -17-23-201-039	1630	COMMERCE PINES CIR	RX3	Colonial/2Sty	2,155	\$415,230	\$207,620	3/4/2022	\$418,000
1183	E -17-23-201-040	1640	COMMERCE PINES CIR	RX3	Colonial/2Sty	1,951	\$457,955	\$228,980	8/20/2021	\$480,000
1184	E -17-23-226-002	3255	GATEWAY LEDGE	K51	Colonial/2Sty	2,477	\$438,832	\$219,420	5/20/2021	\$425,000
1185	E -17-23-226-006	3215	GATEWAY LEDGE	K51	Colonial/2Sty	2,486	\$416,947	\$208,470	6/11/2021	\$426,000
1186	E -17-23-226-007	3205	GATEWAY LEDGE	K51	Colonial/2Sty	2,446	\$409,148	\$204,570	5/27/2021	\$393,000
1187	E -17-23-226-008	3195	GATEWAY LEDGE	K51	Colonial/2Sty	2,276	\$403,745	\$201,870	4/26/2021	\$400,000
1188	E -17-23-226-085	2170	BLUE STONE LN	K51	Colonial/2Sty	2,370	\$426,492	\$213,250	3/24/2023	\$455,000
1189	E -17-23-226-087	2190	BLUE STONE LN	K51	Colonial/2Sty	2,372	\$423,961	\$211,980	2/21/2023	\$404,000
1190	E -17-23-226-088	2200	BLUE STONE LN	K51	Colonial/2Sty	1,923	\$407,368	\$203,680	7/7/2022	\$351,000
1191	E -17-23-229-001	3300	VIKING DR	RX3	Ranch	1,729	\$333,249	\$166,620	5/5/2021	\$350,000
1192	E -17-23-229-006	3150	VIKING DR	RX3	Ranch	1,532	\$303,059	\$151,530	9/3/2021	\$330,000
1193	E -17-23-251-006	1625	COMMERCE PINES CIR	RX3	Ranch	1,779	\$341,477	\$170,740	4/17/2023	\$383,000
1194	E -17-23-252-006	1893	VIKING CIR	RX3	Colonial/2Sty	2,935	\$491,608	\$245,800	10/14/2021	\$410,000
1195	E -17-23-253-029	1914	VIKING CIR	RX3	Colonial/2Sty	2,101	\$380,051	\$190,030	11/18/2022	\$440,000
1196	E -17-23-326-039	2550	COMMERCE RD	R89	Ranch	1,366	\$292,215	\$146,110	4/11/2022	\$329,000
1197	E -17-23-402-002	1861	SPRUCE DR	RW1	Colonial/2Sty	2,413	\$574,250	\$287,130	8/2/2023	\$460,000
1198	E -17-23-402-003	1871	SPRUCE DR	RW1	Colonial/2Sty	1,989	\$499,547	\$249,770	4/1/2022	\$410,000
1199	E -17-23-451-012	2026	MEADOW RIDGE DR	LDB	Colonial/2Sty	2,498	\$470,836	\$235,420	1/25/2023	\$499,999
1200	E -17-23-452-007	2005	MEADOW RIDGE DR	R15	Colonial/2Sty	2,323	\$340,983	\$170,490	10/24/2023	\$375,000
1201	E -17-23-453-001	2084	TWILIGHT HL	R15	TriLevel/Quad	2,304	\$336,780	\$168,390	8/31/2022	\$340,000
1202	E -17-23-476-037	2000	MATTHEW ST	RW1	Ranch	1,684	\$420,632	\$210,320	9/8/2023	\$410,000
1203	E -17-23-476-047	2065	ROB RIDGE DR	KX3	Colonial/2Sty	1,980	\$467,320	\$233,660	9/23/2021	\$432,000
1204	E -17-23-476-050	2005	ROB RIDGE DR	KX3	Colonial/2Sty	2,288	\$509,312	\$254,660	6/28/2022	\$517,000
1205	E -17-23-476-055	2120	ROB RIDGE DR	KX3	Colonial/2Sty	2,059	\$474,029	\$237,010	3/30/2022	\$505,000
1206	E -17-23-476-071	2001	MATTHEW ST	RW1	Ranch	1,814	\$403,087	\$201,540	10/13/2023	\$455,000
1207	E -17-23-477-006	2077	HOLLY BERRY LN	KX3	Ranch	1,651	\$368,537	\$184,270	8/12/2021	\$330,000
1208	E -17-24-100-044	3165	JENNELLA DR	RW1	TriLevel/Quad	1,577	\$278,517	\$139,260	9/27/2022	\$310,000
1209	E -17-24-100-046	3185	JENNELLA DR	RW1	Ranch	1,248	\$288,818	\$144,410	9/22/2023	\$335,000
1210	E -17-24-100-070	3178	WELCH RD	RW1	Ranch	1,438	\$286,428	\$143,210	4/9/2021	\$288,500
1211	E -17-24-101-006	3255	GREEN OAK DR	RW1	Colonial/2Sty	1,950	\$348,499	\$174,250	7/17/2023	\$365,000
1212	E -17-24-101-013	3272	GREEN OAK DR	RW1	Ranch	1,553	\$295,494	\$147,750	12/21/2021	\$315,000
1213	E -17-24-101-018	3263	KENICOTT DR	RW1	Ranch	1,757	\$347,666	\$173,830	7/13/2021	\$340,000
1214	E -17-24-102-002	3220	JENNELLA DR	RW1	Ranch	1,246	\$266,068	\$133,030	6/29/2022	\$280,000
1215	E -17-24-102-016	3165	GREEN OAK DR	RW1	Ranch	1,288	\$309,028	\$154,510	6/4/2021	\$300,000
1216	E -17-24-102-019	3182	GREEN OAK DR	RW1	Ranch	1,296	\$294,300	\$147,150	8/25/2021	\$310,000
1217	E -17-24-102-023	3222	GREEN OAK DR	RW1	Colonial/2Sty	1,642	\$315,788	\$157,890	12/9/2022	\$299,900
1218	E -17-24-103-004	3254	KENICOTT DR	RW1	Ranch	1,484	\$318,197	\$159,100	8/24/2021	\$321,000
1219	E -17-24-103-013	3182	KENICOTT DR	RW1	Ranch	1,455	\$307,334	\$153,670	4/12/2021	\$300,000
1220	E -17-24-103-014	3174	KENICOTT DR	RW1	Ranch	1,457	\$348,487	\$174,240	8/6/2021	\$326,000
1221	E -17-24-103-015	3166	KENICOTT DR	RW1	Ranch	1,442	\$334,560	\$167,280	9/27/2022	\$270,000
1222	E -17-24-151-001	9138	LYNISS DR	KX3	Colonial/2Sty	1,750	\$286,465	\$143,230	10/14/2022	\$306,000
1223	E -17-24-151-006	8976	LYNISS DR	KX3	Colonial/2Sty	1,840	\$326,822	\$163,410	6/24/2021	\$305,000
1224	E -17-24-151-009	8937	LYNISS DR	KX3	Colonial/2Sty	2,193	\$395,167	\$197,580	10/7/2021	\$370,000
1225	E -17-24-151-020	2800	WELCH RD	R89	Ranch	2,088	\$434,651	\$217,330	9/2/2022	\$410,000
1226	E -17-24-177-038	2711	WYNCLIFF CT	KWC	Colonial/2Sty	3,335	\$726,290	\$363,150	5/22/2023	\$825,000
1227	E -17-24-203-007	2874	MONTGOMERY CIR	KMP	Colonial/2Sty	3,805	\$736,084	\$368,040	12/24/2021	\$672,000
1228	E -17-24-203-011	2991	LANKFORD LN	KMP	Colonial/2Sty	3,838	\$726,436	\$363,220	5/26/2022	\$800,000
1229	E -17-24-203-015	2967	MONTGOMERY CIR	KMP	Colonial/2Sty	3,619	\$705,876	\$352,940	10/30/2023	\$780,000
1230	E -17-24-203-023	2998	LANKFORD LN	KMP	Colonial/2Sty	3,351	\$634,880	\$317,440	4/27/2023	\$675,000
1231	E -17-24-203-037	2942	MONTGOMERY CIR	KMP	Colonial/2Sty	3,349	\$664,488	\$332,240	11/1/2021	\$550,000
1232	E -17-24-203-054	2893	MONTGOMERY CIR	KMP	Colonial/2Sty	3,296	\$651,567	\$325,780	6/20/2023	\$725,000
1233	E -17-24-203-066	3019	DALTON DR	KMP	SingleFamily	3,286	\$656,603	\$328,300	8/25/2023	\$860,000
1234	E -17-24-203-068	3015	DALTON DR	KMP	Colonial/2Sty	3,186	\$643,209	\$321,600	10/21/2022	\$765,000
1235	E -17-24-204-035	835	ADDISON CIR	KMT	Colonial/2Sty	2,057	\$427,511	\$213,760	12/14/2023	\$437,150
1236	E -17-24-204-036	836	ADDISON CIR	KMT	Colonial/2Sty	2,165	\$443,145	\$221,570	12/15/2023	\$492,025
1237	E -17-24-204-037	837	ADDISON CIR	KMT	Colonial/2Sty	2,057	\$433,125	\$216,560	12/15/2023	\$515,360
1238	E -17-24-204-038	838	ADDISON CIR	KMT	Colonial/2Sty	2,057	\$436,254	\$218,130	12/14/2023	\$495,960
1239	E -17-24-204-039	839	ADDISON CIR	KMT	Colonial/2Sty	2,052	\$432,569	\$216,280	12/22/2023	\$455,035
1240	E -17-24-204-040	840	ADDISON CIR	KMT	Colonial/2Sty	2,170	\$456,842	\$228,420	12/20/2023	\$500,000

ID	PARCEL ID	ADDR	STREET	NBHD	STYLE	SQ FT	TCV	2024 AV	SALE DATE	SALE PRICE
1241	E -17-24-204-071	1671	ADDISON CIR	KMT	Colonial/2Sty	2,165	\$482,922	\$241,460	11/23/2022	\$485,000
1242	E -17-24-204-072	1672	ADDISON CIR	KMT	Colonial/2Sty	1,950	\$446,713	\$223,360	4/14/2023	\$421,225
1243	E -17-24-204-073	1673	ADDISON CIR	KMT	Colonial/2Sty	2,052	\$459,506	\$229,750	12/28/2022	\$393,500
1244	E -17-24-204-074	1674	ADDISON CIR	KMT	SingleFamily	1,950	\$441,507	\$220,750	6/20/2023	\$444,990
1245	E -17-24-204-075	1675	ADDISON CIR	KMT	Colonial/2Sty	2,165	\$479,451	\$239,730	10/25/2022	\$511,460
1246	E -17-24-204-079	1879	ADDISON CIR	KMT	Colonial/2Sty	2,170	\$457,706	\$228,850	4/26/2023	\$440,000
1247	E -17-24-204-080	1880	ADDISON CIR	KMT	Colonial/2Sty	2,052	\$431,344	\$215,670	4/13/2023	\$428,300
1248	E -17-24-204-081	1881	ADDISON CIR	KMT	SingleFamily	2,165	\$441,563	\$220,780	5/26/2023	\$449,900
1249	E -17-24-204-082	1882	ADDISON CIR	KMT	Colonial/2Sty	2,171	\$451,162	\$225,580	5/19/2023	\$400,000
1250	E -17-24-204-083	1983	ADDISON CIR	KMT	Colonial/2Sty	2,057	\$466,448	\$233,220	12/20/2022	\$512,160
1251	E -17-24-204-084	1984	ADDISON CIR	KMT	Colonial/2Sty	2,165	\$466,403	\$233,200	12/20/2022	\$444,990
1252	E -17-24-204-085	1985	ADDISON CIR	KMT	Colonial/2Sty	2,170	\$473,962	\$236,980	12/27/2022	\$454,990
1253	E -17-24-204-086	1986	ADDISON CIR	KMT	Colonial/2Sty	2,170	\$465,953	\$232,980	12/21/2022	\$451,670
1254	E -17-24-204-087	1987	ADDISON CIR	KMT	Colonial/2Sty	2,052	\$456,376	\$228,190	12/27/2022	\$463,625
1255	E -17-24-204-088	1988	ADDISON CIR	KMT	Colonial/2Sty	2,170	\$482,924	\$241,460	12/30/2022	\$539,560
1256	E -17-24-204-089	2089	ADDISON CIR	KMT	Colonial/2Sty	2,052	\$434,296	\$217,150	12/30/2022	\$477,165
1257	E -17-24-204-090	2090	ADDISON CIR	KMT	Colonial/2Sty	1,944	\$413,936	\$206,970	12/30/2022	\$391,478
1258	E -17-24-204-091	2091	ADDISON CIR	KMT	Colonial/2Sty	2,052	\$425,387	\$212,690	12/30/2022	\$424,400
1259	E -17-24-204-092	2092	ADDISON CIR	KMT	Colonial/2Sty	2,170	\$442,026	\$221,010	4/27/2023	\$439,990
1260	E -17-24-204-093	2093	ADDISON CIR	KMT	Colonial/2Sty	2,052	\$434,304	\$217,150	12/30/2022	\$452,450
1261	E -17-24-204-094	2194	ADDISON CIR	KMT	Colonial/2Sty	2,052	\$474,099	\$237,050	3/24/2023	\$478,885
1262	E -17-24-204-095	2195	ADDISON CIR	KMT	Colonial/2Sty	2,057	\$464,683	\$232,340	3/28/2023	\$435,300
1263	E -17-24-204-096	2196	ADDISON CIR	KMT	Colonial/2Sty	2,165	\$488,917	\$244,460	7/3/2023	\$505,055
1264	E -17-24-204-101	23101	ADDISON CIR	KMT	Colonial/2Sty	2,052	\$426,425	\$213,210	10/24/2023	\$401,665
1265	E -17-24-204-102	23102	ADDISON CIR	KMT	Colonial/2Sty	2,052	\$433,627	\$216,810	12/27/2023	\$399,990
1266	E -17-24-204-103	23103	ADDISON CIR	KMT	Colonial/2Sty	2,052	\$431,161	\$215,580	10/27/2023	\$441,525
1267	E -17-24-300-014	2700	WELCH RD	R89	Ranch	1,200	\$254,342	\$127,170	3/18/2022	\$310,000
1268	E -17-24-300-015	9130	CLUBWOOD DR	R89	Ranch	1,274	\$231,592	\$115,800	8/6/2021	\$280,000
1269	E -17-24-300-050	8930	CAMPBELL CREEK DR	KX3	Colonial/2Sty	1,760	\$327,995	\$164,000	8/31/2023	\$380,000
1270	E -17-24-300-055	9065	CAMPBELL CREEK DR	KX3	Colonial/2Sty	1,632	\$381,819	\$190,910	10/25/2023	\$395,000
1271	E -17-24-301-020	2721	DUFFERS LN	KY1	Colonial/2Sty	2,783	\$501,475	\$250,740	4/6/2023	\$551,000
1272	E -17-24-301-031	2812	DUFFERS LN	KY1	Colonial/2Sty	2,937	\$572,632	\$286,320	10/5/2021	\$525,740
1273	E -17-24-301-032	2822	DUFFERS LN	KY1	Colonial/2Sty	2,963	\$522,357	\$261,180	10/5/2021	\$575,000
1274	E -17-25-101-003	2124	WELCH RD	RZ1	Ranch	1,534	\$293,077	\$146,540	5/24/2022	\$303,000
1275	E -17-25-101-016	2149	HOEFT DR	RZ1	Ranch	1,325	\$241,639	\$120,820	1/11/2023	\$235,000
1276	E -17-25-101-021	2067	HOEFT DR	RZ1	Ranch	925	\$171,940	\$85,970	6/22/2023	\$230,000
1277	E -17-25-101-026	1999	HOEFT DR	RZ1	Ranch	1,177	\$221,708	\$110,850	10/14/2021	\$200,000
1278	E -17-25-101-030	1943	HOEFT DR	RZ1	Colonial/2Sty	1,612	\$233,560	\$116,780	11/8/2021	\$165,000
1279	E -17-25-101-038	1841	HOEFT DR	R89	Ranch	952	\$191,844	\$95,920	1/12/2022	\$220,000
1280	E -17-25-102-007	2040	HOEFT DR	RZ1	Ranch	1,160	\$254,341	\$127,170	10/4/2022	\$250,000
1281	E -17-25-103-001	2200	QUAIL RUN DR	RW1	SingleFamily	1,696	\$361,655	\$180,830	6/8/2023	\$389,000
1282	E -17-25-103-002	2170	QUAIL RUN DR	RW1	Ranch	1,909	\$369,967	\$184,980	4/23/2021	\$357,450
1283	E -17-25-126-012	2667	KINGSTOWNE DR	KZ2	SingleFamily	1,056	\$159,366	\$79,680	1/20/2022	\$156,000
1284	E -17-25-126-019	2651	KINGSTOWNE DR	KZ2	Ranch	1,056	\$141,143	\$70,570	11/3/2023	\$160,000
1285	E -17-25-126-025	2683	KINGSTOWNE DR	KZ2	Colonial/2Sty	1,056	\$142,484	\$71,240	10/25/2022	\$162,000
1286	E -17-25-126-034	2635	KINGSTOWNE DR	KZ2	TwnHse/Duplex	1,024	\$144,233	\$72,120	12/14/2023	\$170,000
1287	E -17-25-126-042	2617	KINGSTOWNE DR	KZ2	TwnHse/Duplex	1,056	\$146,766	\$73,380	6/30/2022	\$161,900
1288	E -17-25-126-052	2593	KINGSTOWNE DR	KZ2	TwnHse/Duplex	1,056	\$153,710	\$76,860	7/15/2021	\$159,000
1289	E -17-25-126-056	2583	KINGSTOWNE DR	KZ2	TwnHse/Duplex	1,056	\$146,766	\$73,380	10/29/2021	\$140,000
1290	E -17-25-126-071	2549	KINGSTOWNE DR	KZ2	Colonial/2Sty	1,056	\$146,766	\$73,380	9/13/2021	\$152,022
1291	E -17-25-126-076	2539	KINGSTOWNE DR	KZ2	Colonial/2Sty	1,056	\$146,613	\$73,310	4/29/2022	\$115,000
1292	E -17-25-127-004	2061	TYLER DR	KX3	Colonial/2Sty	2,568	\$535,103	\$267,550	3/7/2022	\$507,000
1293	E -17-25-151-005	2330	PONTIAC TRL	RZ1	Other	1,398	\$253,529	\$126,760	6/6/2023	\$274,000
1294	E -17-25-151-024	2379	ROBELL DR	RZ1	Bungalow	2,388	\$362,730	\$181,370	9/29/2022	\$380,000
1295	E -17-25-152-002	1700	ROBELL DR	RZ1	Ranch	1,146	\$225,695	\$112,850	11/10/2023	\$250,000
1296	E -17-25-152-003	1672	ROBELL DR	RZ1	Ranch	1,474	\$273,088	\$136,540	2/23/2023	\$278,500
1297	E -17-25-152-004	1628	ROBELL DR	RZ1	SingleFamily	2,972	\$457,590	\$228,800	1/31/2022	\$386,250
1298	E -17-25-153-003	1756	PEDERSEN RD	RZ1	Ranch	1,170	\$272,233	\$136,120	11/5/2021	\$300,000
1299	E -17-25-176-005	1895	BIG TRAIL RD	RZ1	Colonial/2Sty	2,550	\$487,784	\$243,890	7/15/2022	\$391,050
1300	E -17-25-176-006	1879	BIG TRAIL RD	RZ1	Other	1,894	\$311,608	\$155,800	11/4/2022	\$325,000
1301	E -17-25-176-008	2553	TRAIL RD	RZ1	Other	2,390	\$324,967	\$162,480	11/29/2023	\$360,000
1302	E -17-25-176-020	2465	LITTLE TRAIL RD	RZ1	Other	1,750	\$260,873	\$130,440	7/30/2021	\$311,000

ID	PARCEL ID	ADDR	STREET	NBHD	STYLE	SQ FT	TCV	2024 AV	SALE DATE	SALE PRICE
1303	E -17-25-177-003	2542	TRAIL RD	RZ1	Other	1,728	\$231,685	\$115,840	8/8/2022	\$240,000
1304	E -17-25-177-004	2558	TRAIL RD	RZ1	BiLevel	1,814	\$259,232	\$129,620	4/14/2023	\$240,000
1305	E -17-25-177-005	2572	TRAIL RD	RZ1	BiLevel	1,814	\$246,487	\$123,240	10/21/2021	\$289,900
1306	E -17-25-177-013	2540	TRAIL CT	RZ1	Other	1,728	\$241,413	\$120,710	8/30/2023	\$275,000
1307	E -17-25-177-021	2561	LITTLE TRAIL RD	RZ1	BiLevel	1,555	\$237,759	\$118,880	2/23/2022	\$305,000
1308	E -17-25-177-024	1825	BIG TRAIL RD	RZ1	Other	1,728	\$266,644	\$133,320	3/23/2023	\$307,000
1309	E -17-25-177-025	1807	BIG TRAIL RD	RZ1	Other	1,814	\$303,002	\$151,500	11/17/2021	\$279,000
1310	E -17-25-178-008	1872	BIG TRAIL RD	RZ1	BiLevel	1,814	\$253,060	\$126,530	6/10/2021	\$222,500
1311	E -17-25-178-012	1796	BIG TRAIL RD	RZ1	Other	1,728	\$221,553	\$110,780	8/29/2022	\$250,000
1312	E -17-25-301-006	1556	WELCH RD	RZ1	Ranch	1,338	\$286,985	\$143,490	10/14/2022	\$260,000
1313	E -17-25-301-011	1581	ROBELL DR	RZ1	BiLevel	1,170	\$238,989	\$119,490	1/30/2023	\$240,000
1314	E -17-25-303-013	2488	CRUMB RD	R89	Colonial/2Sty	1,020	\$226,129	\$113,060	11/14/2022	\$300,000
1315	E -17-25-402-009	1450	TREYBORNE CIR	KZY	Colonial/2Sty	2,156	\$377,176	\$188,590	10/21/2022	\$359,000
1316	E -17-25-402-013	1480	TREYBORNE CIR	KZY	Colonial/2Sty	2,153	\$374,507	\$187,250	7/28/2021	\$381,000
1317	E -17-25-402-015	1512	TREYBORNE CIR	KZY	Colonial/2Sty	2,154	\$371,175	\$185,590	10/14/2021	\$360,000
1318	E -17-25-402-018	1536	TREYBORNE CIR	KZY	Colonial/2Sty	1,951	\$355,274	\$177,640	4/30/2021	\$330,000
1319	E -17-25-402-037	1710	TREYBORNE CIR	KZY	Colonial/2Sty	2,101	\$377,759	\$188,880	9/10/2021	\$435,000
1320	E -17-25-402-042	1746	TREYBORNE CIR	KZY	Colonial/2Sty	2,107	\$377,702	\$188,850	11/3/2021	\$382,500
1321	E -17-25-402-054	1868	TREYBORNE CIR	KZY	Colonial/2Sty	1,951	\$379,516	\$189,760	4/23/2021	\$339,900
1322	E -17-25-402-057	1900	TREYBORNE CIR	KZY	Colonial/2Sty	2,153	\$414,488	\$207,240	1/31/2022	\$405,000
1323	E -17-25-402-067	1471	TREYBORNE CIR	KZY	Colonial/2Sty	1,985	\$359,681	\$179,840	12/6/2023	\$365,000
1324	E -17-25-402-075	1563	TREYBORNE CIR	KZY	Colonial/2Sty	1,951	\$352,965	\$176,480	3/1/2023	\$376,500
1325	E -17-25-402-093	1807	TREYBORNE CIR	KZY	Colonial/2Sty	2,119	\$371,880	\$185,940	6/30/2022	\$390,000
1326	E -17-25-402-097	1837	TREYBORNE CIR	KZY	Colonial/2Sty	2,089	\$363,380	\$181,690	9/14/2022	\$370,000
1327	E -17-25-402-102	1893	TREYBORNE CIR	KZY	Ranch	1,577	\$344,292	\$172,150	3/10/2023	\$375,000
1328	E -17-25-402-105	1939	TREYBORNE CIR	KZY	Colonial/2Sty	2,092	\$386,430	\$193,220	12/1/2021	\$399,900
1329	E -17-25-403-007	1575	COVINGTON XING	KZY	Other	2,294	\$424,174	\$212,090	8/17/2023	\$400,000
1330	E -17-25-403-033	1438	COVINGTON XING	KZY	Colonial/2Sty	2,206	\$444,248	\$222,120	9/15/2023	\$421,500
1331	E -17-25-403-040	1410	COVINGTON XING	KZY	Ranch	1,828	\$389,062	\$194,530	7/29/2021	\$420,000
1332	E -17-25-403-041	1443	COVINGTON XING	KZY	SingleFamily	1,828	\$347,878	\$173,940	9/12/2022	\$370,000
1333	E -17-25-403-043	1447	COVINGTON XING	KZY	SingleFamily	2,216	\$379,953	\$189,980	4/2/2021	\$370,000
1334	E -17-25-403-046	1463	COVINGTON XING	KZY	SingleFamily	2,216	\$398,743	\$199,370	12/29/2022	\$420,000
1335	E -17-25-451-005	1245	LAURA LN	RZ1	Ranch	2,016	\$265,511	\$132,760	3/4/2022	\$240,000
1336	E -17-25-452-001	1390	LAURA LN	RZ1	Ranch	1,190	\$269,053	\$134,530	5/18/2023	\$240,000
1337	E -17-26-201-012	1935	DAWN RIDGE RD	R15	Colonial/2Sty	2,547	\$225,470	\$112,740	7/31/2023	\$337,000
1338	E -17-26-202-009	1924	DAWN RIDGE RD	R15	Colonial/2Sty	2,374	\$317,265	\$158,630	10/16/2023	\$375,000
1339	E -17-26-202-012	1902	DAWN RIDGE RD	R15	Ranch	1,426	\$258,515	\$129,260	1/12/2023	\$285,000
1340	E -17-26-202-018	1971	TWILIGHT HL	R15	Other	2,024	\$316,987	\$158,490	10/1/2021	\$360,000
1341	E -17-26-203-005	1980	TWILIGHT HL	R15	Ranch	1,688	\$303,219	\$151,610	1/7/2022	\$309,000
1342	E -17-26-203-022	1973	MEADOW RIDGE DR	R15	Ranch	1,392	\$258,871	\$129,440	6/27/2022	\$292,100
1343	E -17-26-203-023	1967	MEADOW RIDGE DR	R15	Colonial/2Sty	2,294	\$389,210	\$194,610	4/21/2021	\$365,000
1344	E -17-26-203-024	1961	MEADOW RIDGE DR	R15	Ranch	1,464	\$312,190	\$156,100	6/23/2021	\$309,000
1345	E -17-26-204-001	1986	MEADOW RIDGE DR	R15	Other	2,900	\$403,783	\$201,890	9/14/2023	\$445,230
1346	E -17-26-204-009	1940	MEADOW RIDGE DR	R15	Ranch	1,494	\$266,370	\$133,190	6/30/2023	\$315,000
1347	E -17-26-204-023	1904	MEADOW RIDGE DR	R15	Ranch	2,146	\$296,978	\$148,490	10/29/2021	\$220,000
1348	E -17-26-226-013	1739	HOLLINGSWORTH DR	RZ1	Ranch	1,404	\$241,739	\$120,870	9/10/2021	\$245,000
1349	E -17-26-226-015	1723	HOLLINGSWORTH DR	RZ1	Ranch	1,742	\$319,900	\$159,950	5/25/2023	\$323,900
1350	E -17-26-226-016	1715	HOLLINGSWORTH DR	RZ1	Ranch	1,231	\$231,570	\$115,790	11/29/2022	\$230,000
1351	E -17-26-226-017	2011	PONTIAC TRL	RZ1	Ranch	1,560	\$262,407	\$131,200	9/2/2021	\$240,000
1352	E -17-26-227-003	1836	HOLLINGSWORTH DR	RZ1	Ranch	1,715	\$349,300	\$174,650	6/16/2023	\$325,000
1353	E -17-26-227-008	1879	MARELLA LN	RZ1	Ranch	1,320	\$263,085	\$131,540	2/8/2023	\$305,000
1354	E -17-26-227-014	1765	ALTON CIR	RZ1	Ranch	1,400	\$249,684	\$124,840	8/9/2023	\$265,000
1355	E -17-26-228-005	1820	MARELLA LN	RZ1	Other	1,494	\$255,275	\$127,640	7/25/2022	\$270,500
1356	E -17-26-228-013	1795	ALTON CIR	RZ1	Ranch	1,536	\$330,007	\$165,000	4/5/2022	\$346,000
1357	E -17-26-229-001	1934	HOLLINGSWORTH DR	RZ1	Ranch	1,200	\$264,054	\$132,030	9/8/2023	\$287,000
1358	E -17-26-229-011	1874	LERENE DR	RZ1	Ranch	1,416	\$282,460	\$141,230	12/7/2022	\$300,000
1359	E -17-26-229-015	1842	LERENE DR	RZ1	Ranch	1,372	\$313,521	\$156,760	9/11/2023	\$351,000
1360	E -17-26-229-017	1826	LERENE DR	RZ1	Colonial/2Sty	2,091	\$342,971	\$171,490	10/31/2023	\$325,000
1361	E -17-26-230-005	1932	ALTON CIR	RZ1	Other	1,580	\$279,227	\$139,610	4/18/2023	\$317,000
1362	E -17-26-230-008	1910	ALTON CIR	RZ1	Ranch	1,056	\$253,601	\$126,800	4/16/2021	\$255,000
1363	E -17-26-230-010	1894	ALTON CIR	RZ1	Other	1,459	\$273,553	\$136,780	1/9/2023	\$291,100
1364	E -17-26-230-011	1886	ALTON CIR	RZ1	Ranch	1,858	\$352,335	\$176,170	9/16/2021	\$317,000

ID	PARCEL ID	ADDR	STREET	NBHD	STYLE	SQ FT	TCV	2024 AV	SALE DATE	SALE PRICE
1365	E -17-26-230-026	2109	WELCH RD	RZ1	Ranch	1,282	\$282,692	\$141,350	5/1/2023	\$333,000
1366	E -17-26-251-029	1865	ASHSTAN DR	KX3	Ranch	1,686	\$323,599	\$161,800	6/16/2023	\$339,000
1367	E -17-26-251-041	1948	ASHSTAN DR	KX3	Ranch	1,723	\$340,401	\$170,200	11/16/2021	\$365,000
1368	E -17-26-251-042	1942	ASHSTAN DR	KX3	Ranch	1,990	\$364,723	\$182,360	4/23/2021	\$400,000
1369	E -17-26-251-050	1740	ASHLEY CT	KX3	Ranch	1,723	\$319,804	\$159,900	6/30/2022	\$360,000
1370	E -17-26-276-004	1778	ALTON CIR	RZ1	Ranch	1,071	\$225,603	\$112,800	10/17/2022	\$236,000
1371	E -17-26-276-013	2103	METZNER RD	RZ1	Ranch	936	\$223,138	\$111,570	5/12/2023	\$235,000
1372	E -17-26-277-004	2066	METZNER RD	RZ1	Ranch	1,116	\$228,619	\$114,310	8/19/2021	\$224,000
1373	E -17-26-277-005	2080	METZNER RD	RZ1	Ranch	1,365	\$270,784	\$135,390	3/10/2022	\$242,500
1374	E -17-26-278-009	2120	PONTIAC TRL	R82	Colonial/2Sty	2,535	\$345,095	\$172,550	9/27/2022	\$360,000
1375	E -17-26-278-036	2150	CALLIE DR	R82	Colonial/2Sty	1,529	\$295,979	\$147,990	7/28/2021	\$250,000
1376	E -17-26-278-038	2088	PONTIAC TRL	R82	Ranch	1,509	\$306,757	\$153,380	8/15/2022	\$333,000
1377	E -17-26-278-053	2161	CALLIE DR	R82	Ranch	1,308	\$279,772	\$139,890	4/11/2022	\$302,500
1378	E -17-26-426-043	2081	PAULS WAY	RPA	Other	1,427	\$289,047	\$144,520	9/28/2021	\$290,000
1379	E -17-26-426-048	2013	PAULS WAY	RPA	Other	1,656	\$312,353	\$156,180	11/2/2022	\$315,000
1380	E -17-26-426-051	2028	PAULS WAY	RPA	Other	1,427	\$267,919	\$133,960	4/16/2021	\$279,900
1381	E -17-26-426-093	1564	ROC DR	RPA	Other	1,656	\$290,282	\$145,140	9/10/2021	\$312,000
1382	E -17-27-303-002	1041	TARTAN LN	K1B	Colonial/2Sty	1,864	\$331,705	\$165,850	2/16/2022	\$260,000
1383	E -17-27-303-005	1071	TARTAN LN	K1B	Colonial/2Sty	2,326	\$400,638	\$200,320	4/3/2023	\$438,000
1384	E -17-27-303-009	1123	TARTAN LN	K1B	Colonial/2Sty	2,357	\$386,080	\$193,040	7/12/2021	\$375,000
1385	E -17-27-303-026	1481	SCOTLAND YARD DR	K1B	Ranch	1,641	\$325,030	\$162,520	4/12/2023	\$360,000
1386	E -17-27-303-033	1473	BRIGADOON	K1B	Ranch	1,440	\$324,402	\$162,200	7/14/2023	\$350,000
1387	E -17-27-376-006	1406	LADD RD	R82	Ranch	560	\$160,992	\$80,500	12/10/2021	\$135,000
1388	E -17-27-376-007	1380	LADD RD	R82	Colonial/2Sty	1,240	\$246,010	\$123,010	5/6/2022	\$270,000
1389	E -17-27-376-008	1376	LADD RD	R82	Colonial/2Sty	2,429	\$445,501	\$222,750	1/26/2023	\$451,000
1390	E -17-28-126-021	1940	MAGNOLIA DR	RW1	Ranch	1,253	\$205,432	\$102,720	4/26/2022	\$200,000
1391	E -17-28-126-022	1960	MAGNOLIA DR	RW1	Ranch	1,408	\$340,791	\$170,400	11/30/2021	\$340,000
1392	E -17-28-126-037	1978	TRANQUIL CT	K21	Colonial/2Sty	3,707	\$786,673	\$393,340	6/11/2021	\$560,000
1393	E -17-28-126-043	1979	TRANQUIL CT	K21	Colonial/2Sty	2,729	\$537,724	\$268,860	7/6/2021	\$520,600
1394	E -17-28-126-046	1949	TRANQUIL CT	K21	Colonial/2Sty	2,924	\$545,891	\$272,950	12/17/2021	\$475,000
1395	E -17-28-126-047	1987	CARSONS CV	K21	Colonial/2Sty	3,426	\$635,726	\$317,860	11/17/2021	\$550,000
1396	E -17-28-126-055	1961	SUN ISLAND VW	K21	Contemporary	2,706	\$664,487	\$332,240	8/12/2021	\$675,000
1397	E -17-28-126-057	1906	CARSONS CV	K21	Contemporary	4,190	\$997,315	\$498,660	10/7/2022	\$850,000
1398	E -17-28-126-068	2109	DEER PATH TRL	K21	Colonial/2Sty	3,372	\$635,658	\$317,830	7/26/2022	\$612,000
1399	E -17-28-126-070	2096	DEER PATH TRL	K21	Colonial/2Sty	3,806	\$910,082	\$455,040	7/6/2021	\$898,000
1400	E -17-28-126-073	2066	DEER PATH TRL	K21	Colonial/2Sty	4,325	\$827,780	\$413,890	2/25/2022	\$1,200,000
1401	E -17-28-126-078	2016	DEER PATH TRL	K21	Colonial/2Sty	3,497	\$637,372	\$318,690	11/16/2022	\$740,000
1402	E -17-28-201-026	2142	SERENITY WAY	K21	Colonial/2Sty	2,988	\$657,571	\$328,790	8/31/2023	\$701,500
1403	E -17-28-201-035	2091	SERENITY WAY	K21	Colonial/2Sty	3,889	\$987,785	\$493,890	9/1/2021	\$850,000
1404	E -17-28-401-009	1961	KIRKLAND CT	RW1	Other	2,920	\$450,716	\$225,360	4/20/2021	\$405,000
1405	E -17-28-401-027	1853	TWIN SUN CIR	R32	Colonial/2Sty	2,673	\$497,837	\$248,920	10/9/2023	\$495,000
1406	E -17-28-401-028	1857	TWIN SUN CIR	R32	Colonial/2Sty	2,372	\$423,965	\$211,980	10/8/2021	\$353,500
1407	E -17-28-401-033	1877	TWIN SUN CIR	R32	Colonial/2Sty	2,330	\$468,216	\$234,110	12/20/2022	\$385,000
1408	E -17-28-401-034	1881	TWIN SUN CIR	R32	Colonial/2Sty	3,263	\$552,560	\$276,280	5/26/2023	\$600,000
1409	E -17-28-401-037	1893	TWIN SUN CIR	R32	Colonial/2Sty	2,271	\$399,553	\$199,780	1/17/2023	\$419,900
1410	E -17-28-401-044	1921	TWIN SUN CIR	R32	Colonial/2Sty	3,304	\$522,251	\$261,130	8/31/2022	\$505,000
1411	E -17-28-401-049	1941	TWIN SUN CIR	R32	Colonial/2Sty	3,032	\$604,447	\$302,220	6/18/2021	\$535,000
1412	E -17-28-402-003	1848	TWIN SUN CIR	R32	Colonial/2Sty	2,761	\$474,610	\$237,310	12/15/2023	\$450,000
1413	E -17-28-426-007	1685	MCCOY RD	RW1	Other	1,680	\$302,882	\$151,440	4/16/2021	\$298,000
1414	E -17-28-426-030	1603	ANGELA RD	KT9	Colonial/2Sty	3,816	\$539,368	\$269,680	10/14/2021	\$500,000
1415	E -17-28-427-004	1772	PINE FOREST DR	KHP	TwnHse/Duplex	1,737	\$353,251	\$176,630	7/14/2023	\$380,000
1416	E -17-28-427-018	1709	PINE FOREST DR	KHP	TwnHse/Duplex	1,737	\$324,794	\$162,400	8/6/2021	\$342,500
1417	E -17-28-451-007	1875	LOON LAKE RD	R89	Colonial/2Sty	2,681	\$600,217	\$300,110	9/29/2021	\$536,500
1418	E -17-28-453-001	1235	DRAKESHIRE DR	K1B	Ranch	1,870	\$423,254	\$211,630	12/16/2022	\$435,000
1419	E -17-28-453-002	1225	DRAKESHIRE CT	K1B	Colonial/2Sty	2,423	\$473,158	\$236,580	12/22/2023	\$485,650
1420	E -17-28-453-003	1215	DRAKESHIRE CT	K1B	Colonial/2Sty	2,473	\$471,533	\$235,770	5/19/2023	\$483,050
1421	E -17-28-453-004	1195	DRAKESHIRE CT	K1B	Colonial/2Sty	2,699	\$506,185	\$253,090	5/19/2022	\$488,400
1422	E -17-28-453-006	1175	DRAKESHIRE CT	K1B	Colonial/2Sty	2,253	\$458,104	\$229,050	8/31/2022	\$474,100
1423	E -17-28-453-007	1165	DRAKESHIRE DR	K1B	Colonial/2Sty	2,838	\$527,190	\$263,600	1/27/2023	\$492,700
1424	E -17-28-453-010	1135	DRAKESHIRE DR	K1B	Colonial/2Sty	2,233	\$461,598	\$230,800	8/25/2022	\$481,200
1425	E -17-28-453-014	1130	DRAKESHIRE DR	K1B	Colonial/2Sty	2,797	\$524,812	\$262,410	11/1/2023	\$509,000
1426	E -17-28-453-015	1140	DRAKESHIRE DR	K1B	Ranch	1,882	\$419,469	\$209,730	3/31/2023	\$423,000

ID	PARCEL ID	ADDR	STREET	NBHD	STYLE	SQ FT	TCV	2024 AV	SALE DATE	SALE PRICE
1427	E -17-28-453-017	1160	DRAKESHIRE DR	K1B	Colonial/2Sty	2,466	\$473,895	\$236,950	10/5/2022	\$453,900
1428	E -17-28-453-020	1190	DRAKESHIRE DR	K1B	Colonial/2Sty	2,464	\$464,563	\$232,280	7/29/2022	\$445,600
1429	E -17-28-453-021	1200	DRAKESHIRE DR	K1B	Colonial/2Sty	2,234	\$455,153	\$227,580	10/3/2023	\$480,000
1430	E -17-28-453-022	1210	DRAKESHIRE DR	K1B	Ranch	1,870	\$430,135	\$215,070	1/6/2023	\$432,050
1431	E -17-28-453-023	1220	DRAKESHIRE DR	K1B	Colonial/2Sty	2,372	\$450,219	\$225,110	2/17/2023	\$479,900
1432	E -17-28-476-025	1637	MCCOY RD	RW1		0	\$68,068	\$34,030	2/4/2022	\$70,000
1433	E -17-28-476-026	1625	MCCOY RD	RW1		0	\$68,068	\$34,030	2/4/2022	\$70,000
1434	E -17-28-476-029	1473	MCCOY RD	RW1	Ranch	1,447	\$359,135	\$179,570	4/29/2021	\$325,000
1435	E -17-28-477-050	1195	ANDOVER CIR	KHP	Ranch	1,543	\$315,453	\$157,730	12/15/2023	\$407,500
1436	E -17-28-477-051	1213	ANDOVER CIR	KHP	Ranch	1,556	\$338,253	\$169,130	5/6/2022	\$340,000
1437	E -17-28-477-054	1249	ANDOVER CIR	KHP	Ranch	1,557	\$357,593	\$178,800	5/5/2023	\$385,000
1438	E -17-28-477-065	1338	ANDOVER CIR	KHP	TwnHse/Duplex	1,544	\$356,728	\$178,360	6/1/2021	\$329,000
1439	E -17-28-477-081	1180	ANDOVER CIR	KHP	Ranch	1,543	\$318,755	\$159,380	3/11/2022	\$335,000
1440	E -17-28-477-082	1168	ANDOVER CIR	KHP	Ranch	1,556	\$340,144	\$170,070	4/17/2023	\$375,000
1441	E -17-28-477-086	1134	ANDOVER CIR	KHP	Ranch	1,556	\$357,312	\$178,660	5/6/2022	\$400,000
1442	E -17-28-477-089	1124	ANDOVER CIR	KHP	Ranch	1,530	\$314,444	\$157,220	9/3/2021	\$300,000
1443	E -17-28-477-119	1676	ANDOVER CIR	KHP	TwnHse/Duplex	1,838	\$445,567	\$222,780	3/28/2023	\$401,500
1444	E -17-28-477-132	1470	ANDOVER CIR	KHP	SingleFamily	1,857	\$377,778	\$188,890	10/29/2021	\$348,000
1445	E -17-28-477-136	1432	ANDOVER CIR	KHP	Ranch	1,547	\$342,676	\$171,340	1/25/2023	\$340,000
1446	E -17-28-477-153	1463	ANDOVER CIR	KHP	Ranch	1,546	\$340,533	\$170,270	5/9/2022	\$380,000
1447	E -17-28-477-158	1565	ANDOVER CIR	KHP	Ranch	1,838	\$378,855	\$189,430	8/5/2022	\$395,000
1448	E -17-28-477-166	1572	ANDOVER CIR	KHP	Colonial/2Sty	1,838	\$381,948	\$190,970	11/22/2022	\$380,000
1449	E -17-28-477-167	1554	ANDOVER CIR	KHP	Contemporary	1,838	\$420,412	\$210,210	10/18/2023	\$424,900
1450	E -17-28-477-174	1510	ANDOVER CIR	KHP	Ranch	1,558	\$366,406	\$183,200	4/8/2022	\$377,500
1451	E -17-33-102-009	2206	SILVERMAPLE CT	R32	Colonial/2Sty	1,881	\$384,893	\$192,450	9/20/2023	\$410,000
1452	E -17-33-102-012	2195	SILVERMAPLE CT	R32	Colonial/2Sty	1,688	\$318,603	\$159,300	4/15/2022	\$370,000
1453	E -17-33-102-016	2235	SILVERMAPLE CT	R32	Colonial/2Sty	1,865	\$339,170	\$169,590	4/1/2022	\$375,000
1454	E -17-33-102-021	2224	WHITE PINE DR	R32	Ranch	1,588	\$328,691	\$164,350	4/9/2021	\$355,000
1455	E -17-33-102-035	994	SYCAMORE CT	R32	Colonial/2Sty	2,106	\$374,800	\$187,400	4/11/2022	\$415,000
1456	E -17-33-103-005	2225	WHITE PINE DR	R32	Colonial/2Sty	2,150	\$392,609	\$196,300	11/19/2021	\$380,000
1457	E -17-33-103-006	2215	WHITE PINE DR	R32	Colonial/2Sty	1,881	\$365,421	\$182,710	6/27/2022	\$405,000
1458	E -17-33-103-009	933	SYCAMORE CT	R32	Other	1,799	\$295,108	\$147,550	4/26/2021	\$320,000
1459	E -17-33-104-002	904	SYCAMORE CT	R32	BiLevel	1,764	\$303,693	\$151,850	8/13/2021	\$310,000
1460	E -17-33-106-001	1201	SARATOGA BLVD	K32	Other	1,261	\$203,961	\$101,980	8/3/2022	\$236,000
1461	E -17-33-106-020	2209	SARATOGA BLVD	K32	Other	1,568	\$234,502	\$117,250	8/5/2021	\$210,000
1462	E -17-33-106-034	3107	CHESAPEAKE CIR	K32	Other	1,404	\$216,434	\$108,220	11/16/2021	\$240,000
1463	E -17-33-106-045	4107	CHESAPEAKE CIR	K32	Other	1,404	\$216,438	\$108,220	8/12/2021	\$205,000
1464	E -17-33-106-052	5105	CHESAPEAKE CIR	K32	Other	1,404	\$216,438	\$108,220	4/24/2023	\$260,000
1465	E -17-33-106-054	5201	CHESAPEAKE CIR	K32	Other	1,261	\$204,076	\$102,040	10/29/2021	\$190,000
1466	E -17-33-106-055	5211	CHESAPEAKE CIR	K32	Other	1,261	\$204,076	\$102,040	10/29/2021	\$200,000
1467	E -17-33-106-091	8211	CHESAPEAKE CIR	K32	Other	1,262	\$204,136	\$102,070	12/29/2021	\$207,000
1468	E -17-33-106-108	9211	FARMINGDALE LN	K32	Other	1,262	\$204,136	\$102,070	4/16/2021	\$178,900
1469	E -17-33-106-109	10200	CHESAPEAKE CIR	K32	Other	1,262	\$204,136	\$102,070	4/14/2023	\$239,400
1470	E -17-33-106-110	10202	CHESAPEAKE CIR	K32	Other	1,568	\$234,467	\$117,230	7/21/2022	\$232,000
1471	E -17-33-106-136	12105	CHESAPEAKE CIR	K32	Other	1,400	\$216,017	\$108,010	7/10/2023	\$240,000
1472	E -17-33-106-144	12210	CHESAPEAKE CIR	K32	Other	1,262	\$204,136	\$102,070	2/1/2022	\$209,500
1473	E -17-33-106-145	13201	CHESAPEAKE CIR	K32	SingleFamily	1,262	\$205,105	\$102,550	5/28/2021	\$185,000
1474	E -17-33-106-154	13107	CHESAPEAKE CIR	K32	Other	1,400	\$218,228	\$109,110	5/24/2021	\$205,000
1475	E -17-33-106-159	14107	CHESAPEAKE CIR	K32	Other	1,400	\$218,257	\$109,130	1/3/2022	\$240,000
1476	E -17-33-106-163	14200	CHESAPEAKE CIR	K32	SingleFamily	1,262	\$205,105	\$102,550	2/10/2023	\$215,000
1477	E -17-33-106-165	14104	CHESAPEAKE CIR	K32	Other	1,400	\$218,257	\$109,130	2/24/2023	\$254,000
1478	E -17-33-106-166	14105	CHESAPEAKE CIR	K32	Other	1,400	\$218,228	\$109,110	8/20/2021	\$229,000
1479	E -17-33-106-169	15211	CHESAPEAKE CIR	K32	SingleFamily	1,262	\$206,200	\$103,100	5/10/2023	\$259,900
1480	E -17-33-106-175	15200	CHESAPEAKE CIR	K32	SingleFamily	1,262	\$206,200	\$103,100	7/14/2021	\$200,000
1481	E -17-33-106-178	15105	CHESAPEAKE CIR	K32	Other	1,400	\$218,257	\$109,130	8/27/2021	\$210,000
1482	E -17-33-106-179	15203	CHESAPEAKE CIR	K32	Other	1,568	\$236,971	\$118,490	10/19/2022	\$230,000
1483	E -17-33-106-190	16104	CHESAPEAKE CIR	K32	Other	1,400	\$218,257	\$109,130	10/18/2022	\$255,000
1484	E -17-33-106-199	17200	CHESAPEAKE CIR	K32	SingleFamily	1,262	\$206,200	\$103,100	8/31/2022	\$247,500
1485	E -17-33-106-201	17104	CHESAPEAKE CIR	K32	Other	1,400	\$218,257	\$109,130	11/30/2021	\$205,000
1486	E -17-33-106-209	18209	CHESAPEAKE CIR	K32	Other	1,568	\$239,297	\$119,650	5/27/2022	\$252,000
1487	E -17-33-106-219	19107	CHESAPEAKE CIR	K32	Other	1,400	\$218,257	\$109,130	7/16/2021	\$200,000
1488	E -17-33-106-224	19202	CHESAPEAKE CIR	K32	SingleFamily	1,568	\$236,944	\$118,470	12/29/2023	\$265,000

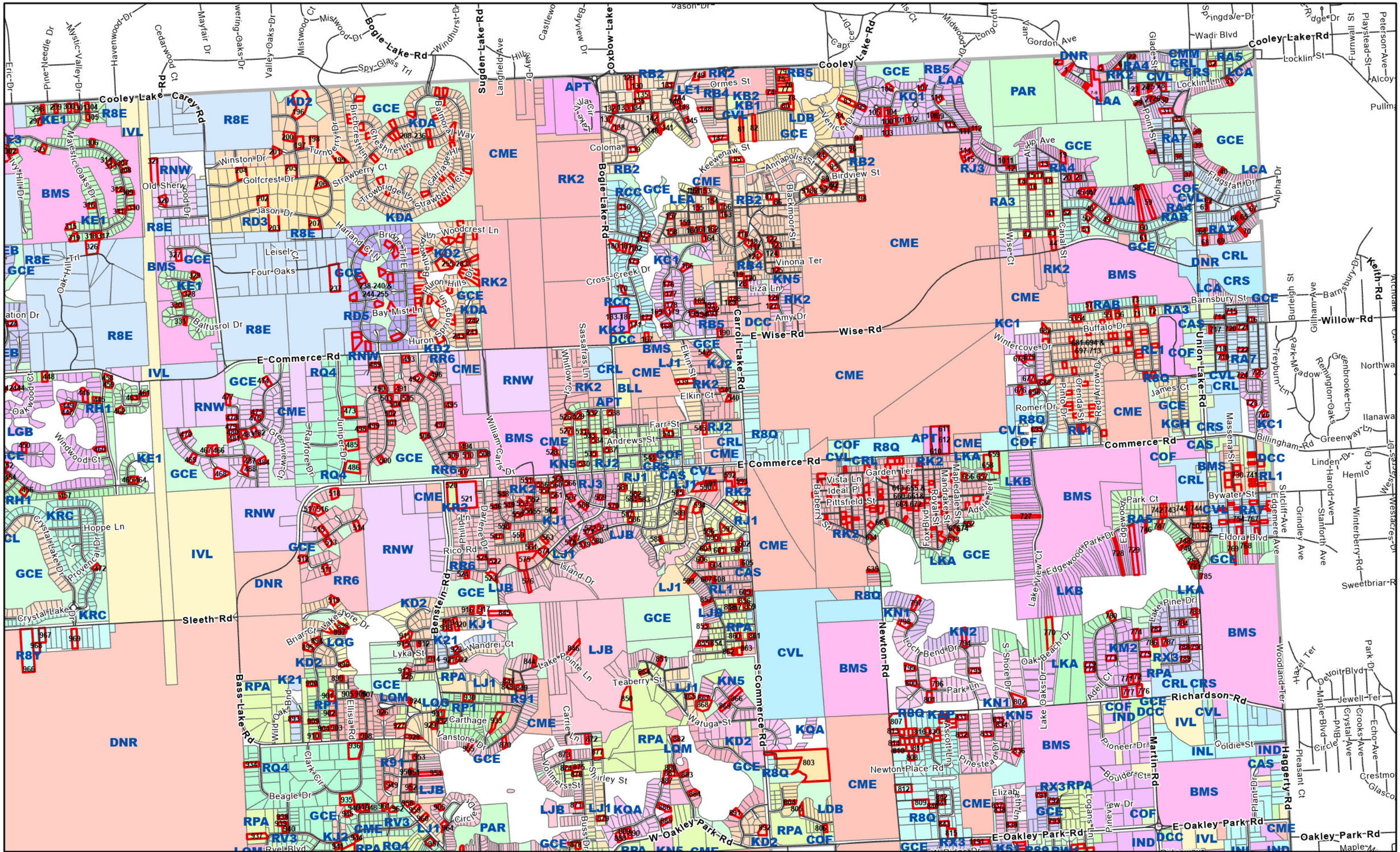
ID	PARCEL ID	ADDR	STREET	NBHD	STYLE	SQ FT	TCV	2024 AV	SALE DATE	SALE PRICE
1489	E -17-33-106-228	19201	CHESAPEAKE CIR	K32	SingleFamily	1,262	\$206,232	\$103,120	9/23/2022	\$175,000
1490	E -17-33-106-233	20208	CHESAPEAKE CIR	K32	Other	1,568	\$236,944	\$118,470	12/28/2021	\$203,000
1491	E -17-33-106-241	21201	CHESAPEAKE CIR	K32	SingleFamily	1,262	\$206,232	\$103,120	8/19/2021	\$210,000
1492	E -17-33-106-243	21105	CHESAPEAKE CIR	K32	Other	1,400	\$218,257	\$109,130	7/21/2023	\$269,900
1493	E -17-33-106-247	21210	CHESAPEAKE CIR	K32	Ranch	1,262	\$206,031	\$103,020	5/28/2022	\$247,000
1494	E -17-33-106-254	22202	CHESAPEAKE CIR	K32	SingleFamily	1,568	\$236,971	\$118,490	8/31/2021	\$218,000
1495	E -17-33-106-255	22104	CHESAPEAKE CIR	K32	SingleFamily	1,400	\$218,257	\$109,130	7/15/2022	\$220,000
1496	E -17-33-106-257	22203	CHESAPEAKE CIR	K32	SingleFamily	1,568	\$236,971	\$118,490	5/1/2023	\$258,500
1497	E -17-33-106-258	22201	CHESAPEAKE CIR	K32	SingleFamily	1,262	\$206,232	\$103,120	10/6/2023	\$264,900
1498	E -17-33-106-265	23210	CHESAPEAKE CIR	K32	SingleFamily	1,262	\$206,200	\$103,100	6/10/2021	\$192,500
1499	E -17-33-106-273	23105	CHESAPEAKE CIR	K32	Other	1,400	\$218,252	\$109,130	8/10/2021	\$200,000
1500	E -17-33-106-278	24208	CHESAPEAKE CIR	K32	Other	1,568	\$236,944	\$118,470	7/14/2021	\$216,500
1501	E -17-33-106-285	24105	CHESAPEAKE CIR	K32	Other	1,400	\$217,765	\$108,880	5/20/2022	\$240,000
1502	E -17-33-106-292	25106	CHESAPEAKE CIR	K32	SingleFamily	1,400	\$218,252	\$109,130	7/19/2023	\$265,000
1503	E -17-33-106-295	25200	CHESAPEAKE CIR	K32	Other	1,262	\$205,428	\$102,710	5/5/2023	\$265,000
1504	E -17-33-106-297	25104	CHESAPEAKE CIR	K32	SingleFamily	1,400	\$218,252	\$109,130	4/6/2023	\$237,000
1505	E -17-33-106-305	26203	CHESAPEAKE CIR	K32	SingleFamily	1,568	\$239,404	\$119,700	12/1/2023	\$265,000
1506	E -17-33-106-306	26201	CHESAPEAKE CIR	K32	SingleFamily	1,262	\$205,428	\$102,710	6/1/2023	\$249,876
1507	E -17-33-106-316	27106	CHESAPEAKE CIR	K32	Other	1,400	\$222,686	\$111,340	7/28/2023	\$270,000
1508	E -17-33-106-319	27200	CHESAPEAKE CIR	K32	SingleFamily	1,262	\$210,330	\$105,170	12/22/2023	\$238,500
1509	E -17-33-106-320	27202	CHESAPEAKE CIR	K32	Other	1,568	\$241,834	\$120,920	9/29/2022	\$257,000
1510	E -17-33-106-329	28209	CHESAPEAKE CIR	K32	Other	1,568	\$239,323	\$119,660	7/16/2021	\$219,900
1511	E -17-33-106-344	29202	CHESAPEAKE CIR	K32	Other	1,568	\$244,274	\$122,140	8/25/2023	\$260,000
1512	E -17-33-106-346	29105	CHESAPEAKE CIR	K32	Other	1,400	\$224,894	\$112,450	4/14/2022	\$231,000
1513	E -17-33-106-348	29201	CHESAPEAKE CIR	K32	SingleFamily	1,262	\$212,395	\$106,200	12/6/2022	\$222,500
1514	E -17-33-106-355	30211	CHESAPEAKE CIR	K32	SingleFamily	1,262	\$212,395	\$106,200	7/1/2021	\$181,000
1515	E -17-33-106-358	30106	CHESAPEAKE CIR	K32	Other	1,400	\$224,894	\$112,450	6/28/2021	\$180,000
1516	E -17-33-107-025	1153	GRANDVIEW DR	R32	Colonial/2Sty	2,791	\$487,798	\$243,900	6/3/2022	\$475,000
1517	E -17-33-151-005	2025	WEST MAPLE RD	R89	Ranch	962	\$176,779	\$88,390	5/2/2023	\$260,033
1518	E -17-33-151-013	2041	WEST MAPLE RD	R89	Ranch	1,103	\$223,919	\$111,960	8/11/2023	\$280,000
1519	E -17-33-176-003	1965	WEST MAPLE RD	R89		0	\$123,987	\$61,990	5/6/2021	\$176,560
1520	E -17-33-201-012	1870	AYRSHIRE DR	R32	Ranch	1,700	\$404,015	\$202,010	5/26/2021	\$400,000
1521	E -17-33-201-014	1850	AYRSHIRE DR	R32	Colonial/2Sty	2,281	\$406,774	\$203,390	9/18/2023	\$440,000
1522	E -17-33-201-020	1865	DORCHESTER DR	R32	SingleFamily	1,908	\$368,294	\$184,150	1/13/2022	\$369,000
1523	E -17-33-201-022	1885	DORCHESTER DR	R32	Ranch	1,533	\$404,446	\$202,220	7/10/2023	\$445,000
1524	E -17-33-201-025	1945	DORCHESTER DR	R32	Colonial/2Sty	1,828	\$375,259	\$187,630	9/16/2022	\$445,000
1525	E -17-33-202-002	1851	AYRSHIRE DR	R32	SingleFamily	1,887	\$342,238	\$171,120	7/27/2023	\$400,000
1526	E -17-33-202-005	945	DRAKESHIRE DR	R32	SingleFamily	1,908	\$368,013	\$184,010	6/21/2023	\$410,000
1527	E -17-33-205-002	1095	DRAKESHIRE DR	R32	SingleFamily	1,908	\$355,185	\$177,590	8/25/2023	\$240,000
1528	E -17-33-205-007	1874	DORCHESTER DR	R32	SingleFamily	1,932	\$354,381	\$177,190	8/15/2022	\$390,000
1529	E -17-33-206-003	1934	DORCHESTER DR	R32	SingleFamily	1,928	\$351,328	\$175,660	6/7/2021	\$361,000
1530	E -17-33-206-010	2014	DORCHESTER DR	R32	Colonial/2Sty	2,009	\$406,045	\$203,020	1/13/2023	\$425,000
1531	E -17-33-254-017	1910	CRIMSON RIDGE DR	R89	Colonial/2Sty	2,462	\$582,089	\$291,040	8/3/2023	\$590,000
1532	E -17-33-254-019	1850	CRIMSON RIDGE DR	R89	Colonial/2Sty	2,347	\$503,558	\$251,780	8/6/2021	\$449,900
1533	E -17-33-254-024	758	GRANDVIEW DR	R32	Colonial/2Sty	2,760	\$510,801	\$255,400	4/21/2021	\$435,000
1534	E -17-33-254-029	1840	CRIMSON RIDGE DR	R89	Colonial/2Sty	2,342	\$519,487	\$259,740	4/2/2021	\$429,900
1535	E -17-33-351-011	1108	ADDINGTON DR	K3A	Colonial/2Sty	1,361	\$213,297	\$106,650	3/21/2022	\$213,000
1536	E -17-33-351-012	1210	ADDINGTON DR	K3A	Colonial/2Sty	1,242	\$204,776	\$102,390	12/15/2022	\$205,000
1537	E -17-33-351-014	2102	TRAILWAY CT	K3A	Colonial/2Sty	1,359	\$215,719	\$107,860	7/13/2023	\$252,000
1538	E -17-33-351-022	2107	TRAILWAY CT	K3A	Colonial/2Sty	1,248	\$213,107	\$106,550	9/1/2023	\$260,000
1539	E -17-33-351-030	3201	ADDINGTON DR	K3A	Colonial/2Sty	1,242	\$204,776	\$102,390	6/14/2022	\$224,000
1540	E -17-33-351-032	3109	ADDINGTON DR	K3A	Colonial/2Sty	1,361	\$213,297	\$106,650	3/7/2023	\$236,000
1541	E -17-33-351-033	3107	ADDINGTON DR	K3A	Colonial/2Sty	1,248	\$210,938	\$105,470	10/11/2022	\$203,000
1542	E -17-33-351-038	4103	ADDINGTON DR	K3A	Colonial/2Sty	1,361	\$213,297	\$106,650	4/21/2021	\$177,000
1543	E -17-33-351-040	4104	ADDINGTON DR	K3A	Colonial/2Sty	1,248	\$210,938	\$105,470	10/16/2023	\$252,000
1544	E -17-33-351-043	4210	ADDINGTON DR	K3A	Colonial/2Sty	1,242	\$204,776	\$102,390	4/26/2021	\$175,000
1545	E -17-33-351-048	4211	ADDINGTON DR	K3A	Colonial/2Sty	1,242	\$204,776	\$102,390	6/19/2023	\$232,000
1546	E -17-33-351-066	6200	ADDINGTON DR	K3A	Colonial/2Sty	1,242	\$204,776	\$102,390	3/14/2022	\$214,000
1547	E -17-33-351-072	6211	ADDINGTON DR	K3A	Colonial/2Sty	1,242	\$204,776	\$102,390	5/20/2022	\$212,500
1548	E -17-33-351-083	7108	ADDINGTON DR	K3A	Colonial/2Sty	1,361	\$213,297	\$106,650	4/29/2022	\$218,000
1549	E -17-33-351-097	10201	MIDWAY CT	K3A	Colonial/2Sty	1,242	\$204,776	\$102,390	2/27/2023	\$226,000
1550	E -17-33-351-104	10108	MIDWAY CT	K3A	Colonial/2Sty	1,361	\$213,297	\$106,650	4/4/2023	\$239,900

ID	PARCEL ID	ADDR	STREET	NBHD	STYLE	SQ FT	TCV	2024 AV	SALE DATE	SALE PRICE
1551	E -17-33-351-113	12102	ADDINGTON DR	K3A	Colonial/2Sty	1,361	\$213,713	\$106,860	1/27/2022	\$201,000
1552	E -17-33-351-123	9104	ADDINGTON DR	K3A	Colonial/2Sty	1,248	\$210,938	\$105,470	1/11/2022	\$194,222
1553	E -17-33-351-125	9103	ADDINGTON DR	K3A	Colonial/2Sty	1,361	\$213,297	\$106,650	10/13/2023	\$247,000
1554	E -17-33-351-128	9109	ADDINGTON DR	K3A	Colonial/2Sty	1,361	\$213,297	\$106,650	6/3/2021	\$192,000
1555	E -17-33-351-131	9108	ADDINGTON DR	K3A	Colonial/2Sty	1,361	\$213,297	\$106,650	10/7/2022	\$215,000
1556	E -17-33-351-137	11103	ADDINGTON DR	K3A	Colonial/2Sty	1,361	\$213,297	\$106,650	5/19/2021	\$200,000
1557	E -17-33-351-138	11201	ADDINGTON DR	K3A	Colonial/2Sty	1,242	\$204,776	\$102,390	11/7/2022	\$215,000
1558	E -17-33-351-150	13201	ADDINGTON DR	K3A	Colonial/2Sty	1,242	\$206,871	\$103,440	9/3/2021	\$190,000
1559	E -17-33-351-159	15104	ADDINGTON DR	K3A	Colonial/2Sty	1,248	\$213,192	\$106,600	8/19/2022	\$226,000
1560	E -17-33-351-166	15106	ADDINGTON DR	K3A	Colonial/2Sty	1,248	\$213,113	\$106,560	5/18/2023	\$258,000
1561	E -17-33-351-170	14103	ADDINGTON DR	K3A	Colonial/2Sty	1,361	\$215,487	\$107,740	5/14/2021	\$192,000
1562	E -17-33-351-182	16103	ADDINGTON DR	K3A	Colonial/2Sty	1,361	\$215,487	\$107,740	12/21/2023	\$245,000
1563	E -17-33-351-190	16107	ADDINGTON DR	K3A	Colonial/2Sty	1,248	\$213,113	\$106,560	10/25/2021	\$205,000
1564	E -17-33-351-192	16211	ADDINGTON DR	K3A	Colonial/2Sty	1,242	\$206,871	\$103,440	11/17/2022	\$202,500
1565	E -17-33-351-195	17104	ADDINGTON DR	K3A	Colonial/2Sty	1,248	\$213,113	\$106,560	8/4/2023	\$261,000
1566	E -17-33-351-197	17103	ADDINGTON DR	K3A	Colonial/2Sty	1,359	\$215,298	\$107,650	4/22/2022	\$229,000
1567	E -17-33-351-204	17210	ADDINGTON DR	K3A	Colonial/2Sty	1,242	\$206,385	\$103,190	12/19/2022	\$220,000
1568	E -17-33-351-206	19102	ADDINGTON DR	K3A	Colonial/2Sty	1,359	\$214,847	\$107,420	1/21/2022	\$201,000
1569	E -17-33-351-210	19201	ADDINGTON DR	K3A	Colonial/2Sty	1,242	\$206,871	\$103,440	9/1/2023	\$230,000
1570	E -17-33-351-213	19107	ADDINGTON DR	K3A	Colonial/2Sty	1,248	\$213,085	\$106,540	7/24/2023	\$257,000
1571	E -17-33-351-217	18201	ADDINGTON DR	K3A	Colonial/2Sty	1,241	\$204,231	\$102,120	11/30/2022	\$241,000
1572	E -17-33-351-218	18103	ADDINGTON DR	K3A	Colonial/2Sty	1,361	\$213,297	\$106,650	8/16/2022	\$236,000
1573	E -17-33-351-220	18104	ADDINGTON DR	K3A	Colonial/2Sty	1,248	\$210,938	\$105,470	11/21/2022	\$251,000
1574	E -17-33-351-228	18211	ADDINGTON DR	K3A	Colonial/2Sty	1,241	\$204,676	\$102,340	11/19/2021	\$185,000
1575	E -17-33-400-015	45780	PONTIAC TRL	R89	Colonial/2Sty	2,428	\$381,818	\$190,910	8/7/2023	\$550,000
1576	E -17-33-400-018	45540	PONTIAC TRL	R89	Ranch	1,153	\$195,219	\$97,610	10/17/2023	\$166,000
1577	E -17-33-401-002	121	COPPER RIDGE CT	K1B	Colonial/2Sty	2,394	\$441,061	\$220,530	5/27/2022	\$440,160
1578	E -17-33-401-003	131	COPPER RIDGE CT	K1B	Colonial/2Sty	2,424	\$441,153	\$220,580	3/8/2023	\$466,500
1579	E -17-33-401-004	141	COPPER RIDGE CT	K1B	Colonial/2Sty	2,430	\$448,087	\$224,040	12/9/2022	\$470,000
1580	E -17-33-401-005	151	COPPER RIDGE CT	K1B	Colonial/2Sty	2,609	\$462,930	\$231,470	1/12/2022	\$437,500
1581	E -17-33-401-008	202	COPPER RIDGE CT	K1B	Colonial/2Sty	2,652	\$476,699	\$238,350	6/29/2022	\$530,000
1582	E -17-33-401-010	182	COPPER RIDGE CT	K1B	Colonial/2Sty	2,838	\$489,972	\$244,990	11/22/2023	\$546,000
1583	E -17-33-401-011	172	COPPER RIDGE CT	K1B	Colonial/2Sty	2,444	\$440,933	\$220,470	7/17/2023	\$495,000
1584	E -17-33-401-012	162	COPPER RIDGE CT	K1B	Colonial/2Sty	2,406	\$443,274	\$221,640	5/25/2023	\$481,500
1585	E -17-33-401-013	152	COPPER RIDGE CT	K1B	Colonial/2Sty	2,405	\$450,117	\$225,060	11/3/2022	\$463,612
1586	E -17-33-401-015	132	COPPER RIDGE CT	K1B	Colonial/2Sty	2,423	\$459,276	\$229,640	3/17/2023	\$492,900
1587	E -17-33-428-012	1600	HIGH POINTE DR	K31	Contemporary	1,925	\$363,800	\$181,900	6/1/2022	\$393,000
1588	E -17-35-251-043	530	DECKER RD	R15	Colonial/2Sty	4,227	\$804,470	\$402,240	5/30/2023	\$630,000
1589	E -17-35-251-080	516	DECKER RD	R15	Ranch	1,344	\$284,331	\$142,170	8/11/2023	\$311,000
1590	E -17-35-252-016	849	WOODHAVEN DR	K61	TwnHse/Duplex	1,657	\$328,208	\$164,100	11/8/2021	\$321,000
1591	E -17-35-252-043	513	WOODHAVEN DR	K61	Other	1,455	\$306,400	\$153,200	5/21/2021	\$305,000
1592	E -17-35-252-044	519	WOODHAVEN DR	K61	Other	1,404	\$297,228	\$148,610	8/31/2023	\$332,900
1593	E -17-35-252-055	631	WOODHAVEN DR	K61	Other	1,455	\$321,550	\$160,780	7/31/2023	\$339,900
1594	E -17-35-252-057	651	WOODHAVEN DR	K61	Other	1,455	\$303,195	\$151,600	2/7/2023	\$290,000
1595	E -17-35-252-061	671	WOODHAVEN DR	K61	Other	1,455	\$303,195	\$151,600	10/24/2022	\$350,000
1596	E -17-35-252-062	675	WOODHAVEN DR	K61	Other	1,404	\$296,602	\$148,300	4/6/2021	\$282,000
1597	E -17-35-252-065	713	WOODHAVEN DR	K61	Ranch	1,467	\$306,812	\$153,410	10/19/2022	\$325,000
1598	E -17-35-252-067	733	WOODHAVEN DR	K61	TwnHse/Duplex	1,668	\$332,625	\$166,310	10/24/2022	\$316,000
1599	E -17-35-252-069	753	WOODHAVEN DR	K61	TwnHse/Duplex	1,720	\$335,758	\$167,880	1/31/2022	\$335,000
1600	E -17-35-252-074	742	WOODHAVEN DR	K61	Other	1,392	\$299,242	\$149,620	7/7/2022	\$329,900
1601	E -17-35-252-092	540	WOODHAVEN DR	K61	Other	1,392	\$304,153	\$152,080	4/6/2021	\$215,000
1602	E -17-35-252-103	2096	RED MAPLE LN	K61	Colonial/2Sty	1,455	\$334,930	\$167,470	5/17/2021	\$330,000
1603	E -17-35-252-106	2070	RED MAPLE LN	K61	Other	1,392	\$298,728	\$149,360	6/22/2023	\$320,500
1604	E -17-35-252-125	860	WOODHAVEN DR	K61	Ranch	1,392	\$297,948	\$148,970	4/20/2022	\$330,000
1605	E -17-35-252-126	868	WOODHAVEN DR	K61	TwnHse/Duplex	1,720	\$335,758	\$167,880	8/22/2022	\$340,000
1606	E -17-35-252-128	878	WOODHAVEN DR	K61	TwnHse/Duplex	1,732	\$340,207	\$170,100	3/13/2023	\$322,500
1607	E -17-35-253-024	3202	CAMERON CIR	KT4	Other	1,656	\$282,166	\$141,080	8/6/2021	\$278,000
1608	E -17-35-253-030	4203	CAMERON CIR	KT4	Other	1,473	\$262,706	\$131,350	6/8/2021	\$230,000
1609	E -17-35-253-032	4204	CAMERON CIR	KT4	Other	1,656	\$282,166	\$141,080	9/7/2022	\$312,000
1610	E -17-35-253-033	4105	CAMERON CIR	KT4	Other	1,249	\$248,513	\$124,260	8/16/2021	\$240,000
1611	E -17-35-253-034	4205	CAMERON CIR	KT4	Other	1,473	\$262,706	\$131,350	11/26/2021	\$280,000
1612	E -17-35-253-035	4106	CAMERON CIR	KT4	Other	1,249	\$252,070	\$126,040	5/5/2021	\$270,000

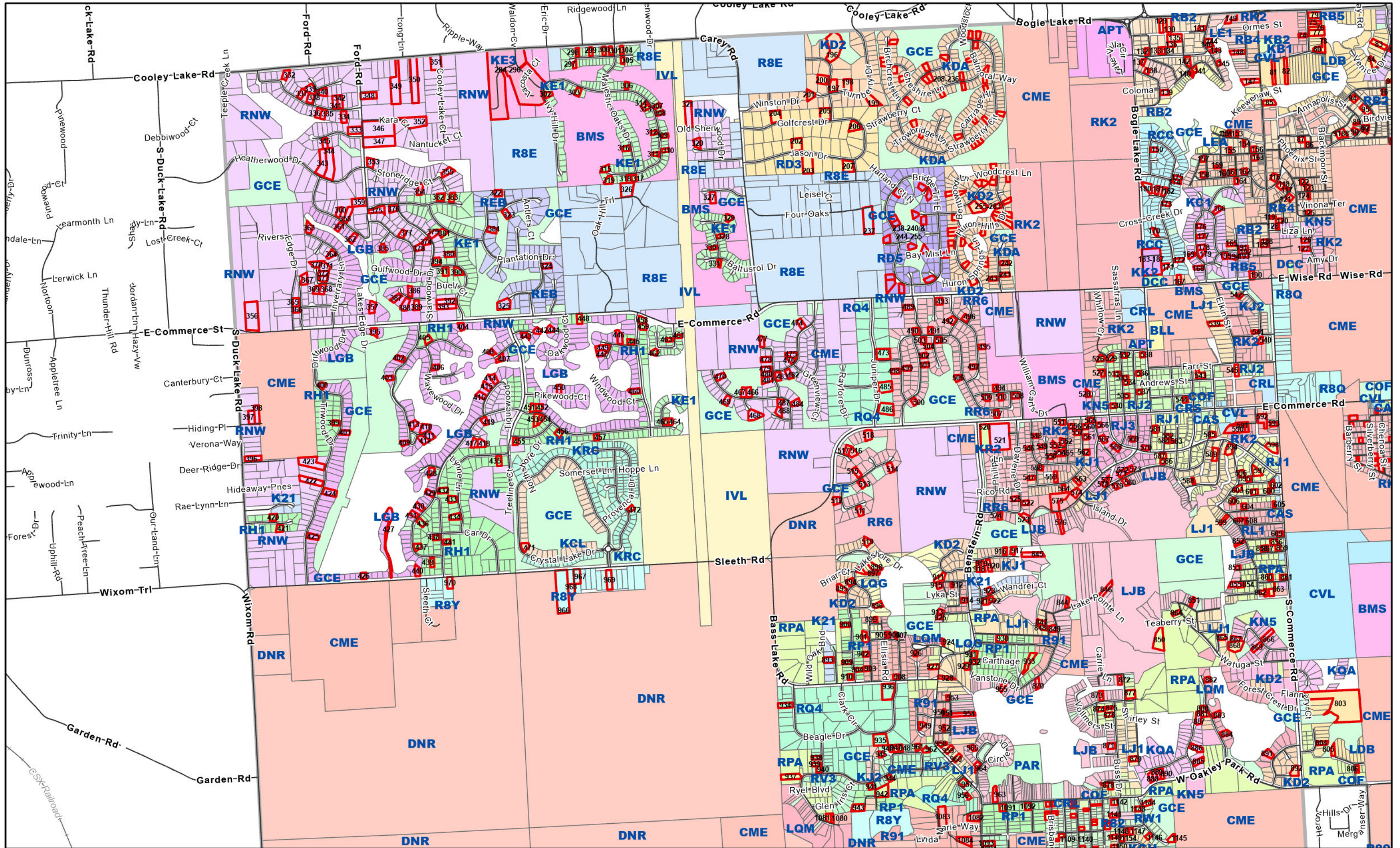
ID	PARCEL ID	ADDR	STREET	NBHD	STYLE	SQ FT	TCV	2024 AV	SALE DATE	SALE PRICE
1613	E -17-35-253-037	5101	TAMARA CIR	KT4	Other	1,249	\$249,056	\$124,530	11/29/2021	\$259,900
1614	E -17-35-253-042	5203	TAMARA CIR	KT4	Other	1,473	\$263,249	\$131,620	8/25/2021	\$242,500
1615	E -17-35-253-047	5106	TAMARA CIR	KT4	Other	1,262	\$249,943	\$124,970	9/7/2021	\$245,000
1616	E -17-35-253-067	16102	CAITLIN CIR	KT4	Other	1,262	\$263,912	\$131,960	11/10/2021	\$265,000
1617	E -17-35-253-068	16202	CAITLIN CIR	KT4	Other	1,656	\$279,096	\$139,550	4/27/2023	\$310,000
1618	E -17-35-253-071	16104	CAITLIN CIR	KT4	Other	1,257	\$249,049	\$124,520	8/5/2021	\$240,000
1619	E -17-35-253-074	9201	ALEXA DR	KT4	Other	1,473	\$263,249	\$131,620	8/23/2021	\$266,000
1620	E -17-35-253-075	9102	ALEXA DR	KT4	Other	1,262	\$249,943	\$124,970	2/10/2023	\$245,000
1621	E -17-35-253-076	9202	ALEXA DR	KT4	Other	1,656	\$279,639	\$139,820	5/27/2022	\$278,000
1622	E -17-35-253-078	9203	ALEXA DR	KT4	Other	1,473	\$263,249	\$131,620	3/1/2023	\$275,000
1623	E -17-35-253-080	9204	ALEXA DR	KT4	Other	1,656	\$276,579	\$138,290	3/11/2022	\$310,000
1624	E -17-35-253-084	8202	ALEXA DR	KT4	Other	1,249	\$256,564	\$128,280	9/1/2022	\$290,000
1625	E -17-35-253-093	7102	JASMINE DR	KT4	Other	1,262	\$249,943	\$124,970	3/2/2023	\$250,000
1626	E -17-35-253-123	18104	ADRI CIR	KT4	Other	1,257	\$252,159	\$126,080	3/7/2023	\$265,000
1627	E -17-35-253-124	18204	ADRI CIR	KT4	Other	1,656	\$279,485	\$139,740	8/31/2021	\$259,000
1628	E -17-35-253-127	18106	ADRI CIR	KT4	Other	1,262	\$258,779	\$129,390	6/20/2023	\$310,000
1629	E -17-35-253-128	18206	ADRI CIR	KT4	Other	1,656	\$279,485	\$139,740	6/20/2023	\$315,000
1630	E -17-35-253-130	14201	ADRI CIR	KT4	Other	1,473	\$265,987	\$132,990	6/30/2022	\$279,900
1631	E -17-35-253-134	14203	ADRI CIR	KT4	Other	1,473	\$265,987	\$132,990	3/7/2022	\$225,000
1632	E -17-35-253-140	13202	MARIAH LN	KT4	Other	1,656	\$278,960	\$139,480	2/2/2023	\$300,000
1633	E -17-35-253-141	13103	MARIAH LN	KT4	Other	1,249	\$251,042	\$125,520	5/11/2021	\$225,000
1634	E -17-35-253-147	17102	CAITLIN CIR	KT4	Other	1,262	\$251,403	\$125,700	7/13/2023	\$300,000
1635	E -17-35-253-151	17104	CAITLIN CIR	KT4	Other	1,257	\$259,110	\$129,560	6/16/2023	\$320,000
1636	E -17-35-253-156	17206	CAITLIN CIR	KT4	Other	1,656	\$279,485	\$139,740	4/6/2021	\$255,000
1637	E -17-35-253-158	12201	CAITLIN CIR	KT4	Other	1,473	\$264,369	\$132,180	3/9/2022	\$285,000
1638	E -17-35-253-162	12203	CAITLIN CIR	KT4	Other	1,473	\$264,832	\$132,420	4/28/2023	\$284,000
1639	E -17-35-253-165	35101	EMMA CIR	KT4	Other	1,262	\$254,547	\$127,270	8/12/2022	\$289,000
1640	E -17-35-253-172	35204	EMMA CIR	KT4	Other	1,473	\$268,140	\$134,070	1/24/2023	\$244,000
1641	E -17-35-253-175	34101	EMMA CIR	KT4	Other	1,262	\$256,668	\$128,330	3/23/2022	\$286,000
1642	E -17-35-253-181	34104	EMMA CIR	KT4	MultiTenant	1,249	\$251,042	\$125,520	4/19/2021	\$200,000
1643	E -17-35-253-189	33103	EMMA CIR	KT4	MultiTenant	1,256	\$251,538	\$125,770	9/8/2023	\$295,000
1644	E -17-35-253-198	32202	ALEXA DR	KT4	MultiTenant	1,656	\$278,935	\$139,470	3/16/2023	\$300,000
1645	E -17-35-253-201	32104	ALEXA DR	KT4	MultiTenant	1,256	\$251,538	\$125,770	9/21/2022	\$280,000
1646	E -17-35-253-208	31203	ALEXA DR	KT4	Other	1,473	\$270,894	\$135,450	2/27/2023	\$270,000
1647	E -17-35-253-210	31204	ALEXA DR	KT4	Other	1,656	\$284,754	\$142,380	7/31/2023	\$295,000
1648	E -17-35-253-212	21201	ALEXA DR	KT4	Other	1,656	\$285,318	\$142,660	2/15/2022	\$295,000
1649	E -17-35-253-222	30201	CHANTEL DR	KT4	Ranch	1,491	\$266,713	\$133,360	6/30/2023	\$310,000
1650	E -17-35-253-224	30202	CHANTEL DR	KT4	Other	1,656	\$278,935	\$139,470	4/13/2022	\$305,000
1651	E -17-35-253-231	29102	APRIL CT	KT4	Other	1,262	\$257,084	\$128,540	11/20/2023	\$285,000
1652	E -17-35-253-236	29204	APRIL CT	KT4	Other	1,656	\$284,729	\$142,360	5/25/2021	\$254,500
1653	E -17-35-253-243	27104	CHANTEL DR	KT4	Other	1,249	\$251,042	\$125,520	9/8/2023	\$311,000
1654	E -17-35-253-259	20104	ALEXA DR	KT4	Other	1,256	\$254,116	\$127,060	1/18/2022	\$245,000
1655	E -17-35-253-261	20105	ALEXA DR	KT4	Other	1,249	\$253,614	\$126,810	11/18/2022	\$250,000
1656	E -17-35-253-262	20205	ALEXA DR	KT4	Other	1,473	\$268,164	\$134,080	6/8/2022	\$289,900
1657	E -17-35-253-263	20106	ALEXA DR	KT4	Other	1,262	\$254,547	\$127,270	9/25/2023	\$302,400
1658	E -17-35-253-277	25103	ALEXA DR	KT4	Other	1,256	\$256,672	\$128,340	11/30/2022	\$244,000
1659	E -17-35-253-284	24203	ALEXA DR	KT4	Other	1,473	\$270,894	\$135,450	9/26/2021	\$250,000
1660	E -17-35-253-289	19102	ALEXA DR	KT4	Other	1,262	\$254,547	\$127,270	1/10/2022	\$255,500
1661	E -17-35-253-291	19103	ALEXA DR	KT4	Other	1,249	\$253,614	\$126,810	7/11/2022	\$279,900
1662	E -17-35-253-292	19203	ALEXA DR	KT4	SingleFamily	1,473	\$268,140	\$134,070	8/23/2021	\$243,500
1663	E -17-35-253-303	22103	ALEXA DR	KT4	Other	1,249	\$253,614	\$126,810	2/7/2022	\$215,000
1664	E -17-35-253-307	22105	ALEXA DR	KT4	Other	1,249	\$253,680	\$126,840	7/15/2022	\$259,515
1665	E -17-35-401-020	1921	DOGWOOD TRL	K51	Colonial/2Sty	2,089	\$403,697	\$201,850	11/23/2022	\$440,000
1666	E -17-35-402-005	430	CHITTAMWOOD CT	K51	Colonial/2Sty	2,036	\$419,544	\$209,770	6/27/2022	\$435,000
1667	E -17-35-402-010	1760	DOGWOOD TRL	K51	Colonial/2Sty	2,144	\$454,643	\$227,320	10/4/2023	\$485,000
1668	E -17-35-403-001	1840	BIRCHWOOD CIR	K51	Colonial/2Sty	2,144	\$417,387	\$208,690	12/9/2021	\$435,000
1669	E -17-35-404-016	325	CHERRY GROVE LN	K51	Colonial/2Sty	1,979	\$471,568	\$235,780	5/19/2022	\$461,000
1670	E -17-35-426-006	2110	OAKBROOK BLVD	K61	Ranch	1,376	\$286,319	\$143,160	3/31/2022	\$302,000
1671	E -17-35-426-010	2070	OAKBROOK BLVD	K61	Colonial/2Sty	1,640	\$314,562	\$157,280	10/22/2021	\$305,000
1672	E -17-35-426-012	2050	OAKBROOK BLVD	K61	Ranch	1,376	\$281,619	\$140,810	3/3/2023	\$284,550
1673	E -17-35-426-017	2091	MAPLEHURST DR	K61	Ranch	1,388	\$284,131	\$142,070	3/30/2022	\$290,000
1674	E -17-35-426-018	2093	MAPLEHURST DR	K61	Ranch	1,376	\$285,747	\$142,870	7/25/2022	\$310,000

ID	PARCEL ID	ADDR	STREET	NBHD	STYLE	SQ FT	TCV	2024 AV	SALE DATE	SALE PRICE
1675	E -17-35-426-019	2111	MAPLEHURST DR	K61	Ranch	1,376	\$297,187	\$148,590	3/17/2023	\$340,000
1676	E -17-35-426-028	2254	MAPLEHURST DR	K61	Ranch	1,376	\$298,670	\$149,340	9/4/2023	\$314,000
1677	E -17-35-426-041	2116	MAPLEHURST DR	K61	Ranch	1,388	\$282,721	\$141,360	10/26/2021	\$294,000
1678	E -17-35-426-053	1976	MAPLEHURST DR	K61	Ranch	1,388	\$284,131	\$142,070	5/23/2023	\$300,000
1679	E -17-35-426-055	390	MULBERRY DR	K61	Ranch	1,376	\$300,152	\$150,080	12/29/2023	\$345,000
1680	E -17-35-426-061	420	MULBERRY DR	K61	Ranch	1,376	\$292,261	\$146,130	9/28/2022	\$285,000
1681	E -17-35-426-065	440	MULBERRY DR	K61	Ranch	1,376	\$281,738	\$140,870	6/14/2021	\$300,000
1682	E -17-35-426-070	462	MULBERRY DR	K61	Ranch	1,388	\$278,871	\$139,440	5/30/2023	\$282,000
1683	E -17-35-426-079	469	OAK DR	K61	Ranch	1,376	\$294,241	\$147,120	12/16/2022	\$314,900
1684	E -17-35-426-082	457	OAK DR	K61	Ranch	1,388	\$284,534	\$142,270	9/1/2023	\$290,000
1685	E -17-35-426-102	431	MULBERRY DR	K61	Ranch	1,376	\$277,964	\$138,980	4/12/2021	\$258,000
1686	E -17-35-426-109	2137	OAKBROOK BLVD	K61	Colonial/2Sty	1,640	\$310,998	\$155,500	11/23/2021	\$295,000
1687	E -17-35-426-113	2097	OAKBROOK BLVD	K61	Ranch	1,376	\$279,513	\$139,760	7/12/2023	\$300,000
1688	E -17-35-426-114	2095	OAKBROOK BLVD	K61	Ranch	1,388	\$275,897	\$137,950	12/5/2023	\$296,000
1689	E -17-35-426-117	404	WOODVALE DR	K61	Ranch	1,376	\$338,242	\$169,120	3/31/2022	\$355,000
1690	E -17-35-426-161	389	OAK DR	K61	Ranch	1,376	\$274,365	\$137,180	11/20/2023	\$300,000
1691	E -17-35-451-011	1870	PLUMRIDGE CT	K51	Colonial/2Sty	2,248	\$417,175	\$208,590	3/27/2023	\$420,000
1692	E -17-35-477-001	265	CHERRY GROVE LN	K51	Colonial/2Sty	2,207	\$415,712	\$207,860	11/9/2021	\$395,000
1693	E -17-35-478-006	1911	CHESTNUT CT	K51	Colonial/2Sty	2,186	\$444,488	\$222,240	5/12/2022	\$436,500
1694	E -17-35-478-015	130	CHERRY GROVE LN	K51	Colonial/2Sty	2,257	\$448,530	\$224,270	12/20/2022	\$415,000
1695	E -17-35-478-016	120	CHERRY GROVE LN	K51	Colonial/2Sty	2,206	\$466,528	\$233,260	9/27/2023	\$450,000
1696	E -17-35-479-022	254	WINSLOW CIR	K61	Ranch	1,619	\$318,817	\$159,410	11/9/2021	\$256,500
1697	E -17-35-479-031	206	WINSLOW CIR	K61	Ranch	1,619	\$320,417	\$160,210	6/2/2023	\$325,000
1698	E -17-35-479-046	371	WINSLOW CIR	K61	Contemporary	2,471	\$385,483	\$192,740	4/25/2022	\$425,000
1699	E -17-35-479-050	311	WINSLOW CIR	K61	Ranch	1,619	\$314,368	\$157,180	6/13/2023	\$345,000
1700	E -17-35-479-058	235	WINSLOW CIR	K61	Ranch	1,635	\$320,357	\$160,180	11/22/2021	\$271,000
1701	E -17-36-351-008	2251	MEADOW BROOK CT	K61	Colonial/2Sty	1,640	\$288,584	\$144,290	9/8/2022	\$277,500
1702	E -17-36-351-016	2262	MEADOW BROOK CT	K61	Colonial/2Sty	1,640	\$359,954	\$179,980	3/22/2022	\$335,500
1703	E -17-36-351-018	2242	MEADOW BROOK CT	K61	Ranch	1,376	\$272,494	\$136,250	4/12/2023	\$265,000
1704	E -17-36-351-022	125	WINDING BRK	K61	Colonial/2Sty	1,640	\$287,327	\$143,660	4/5/2022	\$296,000
1705	E -17-36-351-033	177	WINDING BRK	K61	Colonial/2Sty	1,640	\$323,592	\$161,800	4/26/2022	\$305,000
1706	E -17-36-351-035	187	WINDING BRK	K61	Colonial/2Sty	1,640	\$297,033	\$148,520	10/13/2023	\$310,000
1707	E -17-36-351-046	2150	PLEASANT DR	K61	Colonial/2Sty	1,640	\$296,910	\$148,460	9/8/2022	\$298,000
1708	E -17-36-351-056	2073	PLEASANT DR	K61	Ranch	1,376	\$269,177	\$134,590	11/29/2021	\$230,000
1709	E -17-36-351-063	2151	PLEASANT DR	K61	Ranch	1,640	\$295,954	\$147,980	4/14/2023	\$322,000
1710	E -17-36-351-073	265	WINDING BRK	K61	Ranch	1,376	\$266,675	\$133,340	5/19/2022	\$294,900
1711	E -17-36-351-075	275	WINDING BRK	K61	Ranch	1,376	\$284,527	\$142,260	10/25/2021	\$272,000
1712	E -17-36-351-082	307	WINDING BRK	K61	Ranch	1,376	\$269,177	\$134,590	2/28/2023	\$300,000
1713	E -17-36-351-083	201	WHISPERING HL	K61	Colonial/2Sty	1,640	\$316,254	\$158,130	3/28/2023	\$310,000
1714	E -17-36-351-098	290	WINDING BRK	K61	Colonial/2Sty	1,640	\$294,094	\$147,050	8/19/2022	\$339,000
1715	E -17-36-351-103	262	WINDING BRK	K61	Ranch	1,376	\$284,660	\$142,330	10/28/2022	\$341,500
1716	E -17-36-351-107	242	WINDING BRK	K61	Ranch	1,376	\$287,392	\$143,700	2/16/2022	\$290,000
1717	E -17-36-351-109	222	WINDING BRK	K61	Ranch	1,376	\$272,494	\$136,250	4/11/2022	\$290,000
1718	E -17-36-351-111	212	WINDING BRK	K61	Ranch	1,376	\$266,621	\$133,310	9/13/2021	\$258,000
1719	E -17-36-351-114	200	WINDING BRK	K61	Colonial/2Sty	1,640	\$296,910	\$148,460	4/21/2023	\$287,000
1720	E -17-36-352-009	157	SHORE BROOK LN	K61	Ranch	1,686	\$334,522	\$167,260	11/16/2021	\$350,000
1721	E -17-36-352-014	197	SHORE BROOK LN	K61	Ranch	1,398	\$300,508	\$150,250	7/24/2023	\$280,000
1722	E -17-36-352-018	227	SHORE BROOK LN	K61	Colonial/2Sty	1,674	\$348,495	\$174,250	10/10/2023	\$320,000
1723	E -17-36-352-025	303	SHORE BROOK LN	K61	Ranch	1,410	\$327,951	\$163,980	7/12/2021	\$314,000
1724	E -17-36-352-035	136	SHORE BROOK LN	K61	Ranch	1,398	\$314,618	\$157,310	10/20/2022	\$294,250
1725	E -17-36-352-041	2426	BEACH RD	K61	Ranch	1,410	\$360,995	\$180,500	11/30/2021	\$350,000
1726	E -17-36-352-050	214	SHORE BROOK LN	K61	Colonial/2Sty	1,678	\$373,386	\$186,690	9/21/2023	\$310,000
1727	E -17-36-352-052	238	SHORE BROOK LN	K61	Colonial/2Sty	1,728	\$390,605	\$195,300	12/27/2021	\$369,900
1728	E -17-36-352-065	356	SHORE BROOK LN	K61	Colonial/2Sty	1,666	\$375,953	\$187,980	7/29/2022	\$375,500
1729	E -17-36-352-067	360	SHORE BROOK LN	K61	Ranch	1,398	\$353,423	\$176,710	10/15/2021	\$387,000

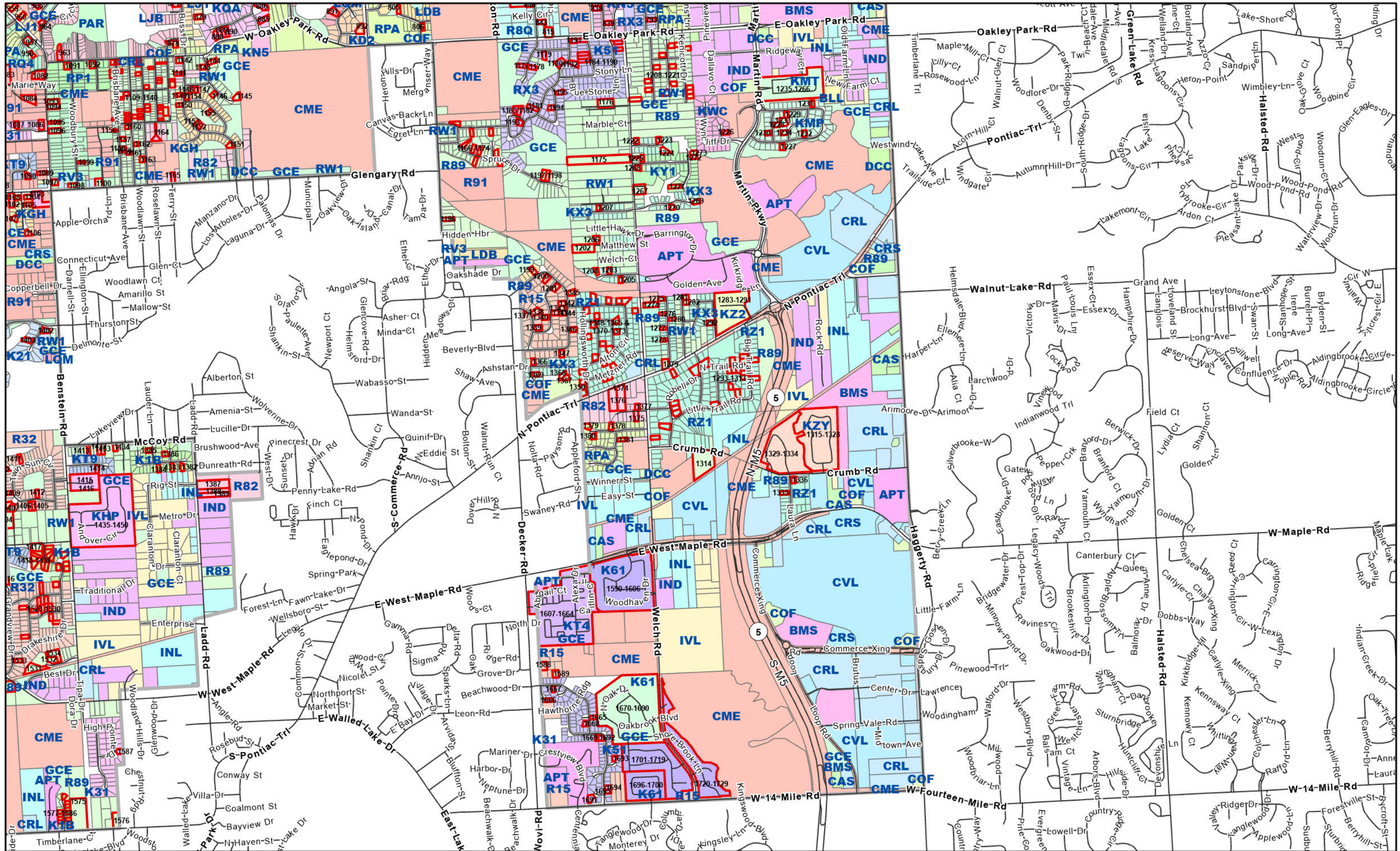
Commerce Northeast 1/4



Commerce Northwest 1/4



Commerce Southeast 1/4



Commerce Southwest 1/4

