

05 T

|                      |           |                |                   |
|----------------------|-----------|----------------|-------------------|
| EXCAVATION/BSMT (*)  |           | Wood Suspended | Other (20)        |
| SUPPORT (*)          |           | Stone Thick    | Treated Wood      |
| ELECTRIC (*)         |           | Conc. Floor    | Cent Support (22) |
| BASIC BUILDING AREAS |           | Fixtures (26)  | Outlets (27)      |
| Serv Amps (24)       | Tri Flag  | Tot Flr Area   |                   |
| Protection (25)      | Ext. (29) | Found. (30)    |                   |
| Sty Hgt (20)         | OVERHANGS |                |                   |
| Area                 |           | Sty Hgt        |                   |
| Exterior (SF)        |           | Exterior       |                   |
| Brick Veneer         |           | Brk/Stone      |                   |
| Stone Veneer         |           |                |                   |

Principal Residence Exemption  
of P.A. 105 of 2003.  
by an owner for a principal residence exemption  
the assessor for the city or township where the property  
in blue or black ink. Use separate form for each prop



# 2008 Apportionment of Local Tax Rates

| CODE NO. | *T.P.R. TAX BASE | PARCEL I.D. NUMBER | SCHOOL DIST. |
|----------|------------------|--------------------|--------------|
| 4.19000  |                  |                    |              |
| 0.20030  |                  |                    |              |
| 1.5844   |                  |                    |              |
| 6.00000  |                  |                    |              |
| 0.73670  |                  |                    |              |
| 18.0000  |                  |                    |              |
| 1.89270  |                  |                    |              |
| 1.89270  |                  |                    |              |
| 1.63590  |                  |                    |              |
| 0.09390  |                  |                    |              |
| 0.38900  |                  |                    |              |
| 0.16540  |                  |                    |              |
| 0.59350  |                  |                    |              |
| 0.00000  |                  |                    |              |

CLARKSTON MI 48346-1418

CLARKSTON MI 48346-1418

PROPERTY IDENTIFICATION: (Parcel Code required. Property taken and legal description optional).

SCHOOL DISTRICT: 070

**THIS IS NOT A TAX BILL**

171.91  
8.21  
65.00  
130.01  
246.18  
30.22  
EXEMPT  
148.11  
258.90  
77.65  
67.12  
15.96  
6.78  
24.35  
13.31

**L. Brooks Patterson, County Executive**  
**October 2008**

# **L. BROOKS PATTERSON OAKLAND COUNTY EXECUTIVE**

## **2008 APPORTIONMENT REPORT OAKLAND COUNTY, MICHIGAN**

*Prepared By*  
**DEPARTMENT OF MANAGEMENT AND BUDGET  
LAURIE VAN PELT, Director**

**EQUALIZATION DIVISION  
DAVID HIEBER, Manager**

*Under the direction of the Finance Committee of the Board of Commissioners*

**MIKE ROGERS  
Chairperson**

**EILEEN T. KOWALL  
Majority Vice Chairperson**

**HELAINÉ ZACK  
Minority Vice Chairperson**

**THOMAS MIDDLETON**

**CHRISTINE LONG**

**JEFF POTTER**

**HUGH D. CRAWFORD**

**TIM GREIMEL**

**SUE ANN DOUGLAS**

**DAVE WOODWARD**

**DAVID COULTER**

## TABLE OF CONTENTS

### 2008 APPORTIONMENT REPORT OF LOCAL TAX RATES

|   |       |
|---|-------|
| LETTER OF TRANSMITTAL.....  | i     |
| OAKLAND COUNTY BOARD OF COMMISSIONERS.....  | ii    |
| RESOLUTION RECOMMENDING THE ADOPTION OF THE<br>APPORTIONMENT REPORT OF LOCAL TAXES..... | iii   |
| THE TOTAL ESTIMATED TAX LEVY FOR 2008<br>AD VALOREM PROPERTY TAXES .....                | 1     |
| COMPARISON OF TAX RATES.....  | 2-5   |
| TOTAL CERTIFIED TAX RATES BY TOWNSHIPS.....   | 6-10  |
| TOTAL CERTIFIED TAX RATES BY CITIES.....  | 11-17 |
| TOWNSHIP CERTIFIED TAX RATES.....   | 18-19 |
| CITY CERTIFIED TAX RATES.....   | 20-21 |
| SCHOOL DISTRICT CERTIFIED TAX RATES.....  | 22-25 |
| INTERMEDIATE SCHOOL DISTRICT CERTIFIED TAX RATES .....                                  | 26    |
| COMMUNITY COLLEGE CERTIFIED TAX RATES.....  | 26    |
| OAKLAND COUNTY GENERAL OPERATING CERTIFIED TAX RATE.....                                | 26    |
| OAKLAND COUNTY PARKS & RECREATION CERTIFIED TAX RATE.....                               | 26    |
| HURON CLINTON METRO AUTHORITY CERTIFIED TAX RATE .....                                  | 26    |
| OAKLAND COUNTY ZOOLOGICAL AUTHORITY.....  | 26    |
| DDA DISTRICTS CERTIFIED TAX RATES .....   | 27    |
| OAKLAND COUNTY PUBLIC TRANSPORTATION AUTHORITY<br>CERTIFIED TAX RATES .....             | 28    |

October 16, 2008

TO THE OAKLAND COUNTY BOARD OF COMMISSIONERS - FINANCE  
COMMITTEE:

The attached Apportionment of Local Tax Rates was prepared by the Equalization Division of the Department of Management and Budget, under the supervision of the Oakland County Board of Commissioners Finance Committee.

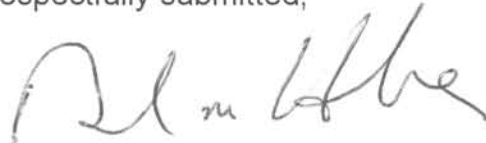
The certificates, statements, papers and records submitted by the various townships, cities and villages were examined, and the enclosed rates represent a compilation of those documents. The certified rates, as adjusted by Headlee M.C.L. (Sections 211.34D, 211.34E) and Truth in Assessing M.C.L. (Section 211.34), are set for all townships, cities, and villages in Oakland County.

Of special interest on page 1 is the Summary of the Estimated Tax Levy by the various taxing authorities. These recaps depict the average tax rate and estimated total levy.

The attached Resolution, if passed by the Oakland County Board of Commissioners, will authorize the Equalization Director to sign the several tax certificates on which the attached tabulation was based. The action thereby authorizes and directs the various assessing officers to spread the rates against the 2008 taxable valuation.

If you have any questions or need further information, please contact my office.

Respectfully submitted,



David Hieber, Manager  
Equalization Division  
Department of Management and Budget

## OAKLAND COUNTY BOARD OF COMMISSIONERS

|              |                      |
|--------------|----------------------|
| District 1:  | Bradford C. Jacobsen |
| District 2:  | Bill Bullard, Jr.    |
| District 3:  | Michael J. Gingell   |
| District 4:  | Thomas Middleton*    |
| District 5:  | John A. Scott        |
| District 6:  | Eileen T. Kowall*    |
| District 7:  | Christine Long*      |
| District 8:  | Jeff Potter*         |
| District 9:  | Hugh D. Crawford*    |
| District 10: | Mattie M. Hatchett   |
| District 11: | Tim Greimel*         |
| District 12: | Sue Ann Douglas*     |
| District 13: | Robert Gosselin      |
| District 14: | Mike Rogers*         |
| District 15: | Jim Nash             |
| District 16: | Karen Spector        |
| District 17: | Marcia Gershenson    |
| District 18: | Dave Woodward*       |
| District 19: | Tim Burns            |
| District 20: | David W. Potts       |
| District 21: | Vincent Gregory      |
| District 22: | Helaine Zack*        |
| District 23: | Eric Coleman         |
| District 24: | Glenn M. Clark       |
| District 25: | David Coulter*       |

\*Finance Committee Members

MISCELLANEOUS RESOLUTION

BY: FINANCE COMMITTEE, MIKE ROGERS, CHAIRPERSON

IN RE: DEPARTMENT OF MANAGEMENT AND BUDGET – 2008 APPORTIONMENT OF LOCAL TAX RATES

TO THE OAKLAND COUNTY BOARD OF COMMISSIONERS

Chairperson, Ladies and Gentlemen:

WHEREAS your Finance Committee on Local Taxes has examined certificates, statements, papers and records submitted to it from the various townships, cities and villages having taxes to be spread upon the Tax Rolls, and has checked these documents with the pertinent laws, specifically Section 37 General Property Tax Laws, and has caused corrections to be made where necessary; and

WHEREAS your committee has prepared tax certificates showing the certified rates as adjusted by M.C.L. 211.34, M.C.L. 211.34D, and M.C.L. 211.34E of the General Property Tax Laws, authorized to be spread against state taxable valuations, which certificates are submitted herewith, and which are the basis for the tabulation above mentioned, and it is recommended that the Board of Commissioners authorize the Equalization Director to sign these certificates; and

WHEREAS the electorate of the State of Michigan amended Article IX of the constitution and added Section 36; and

WHEREAS the legislature, as directed, implemented said legislation under Section 37 of the General Property Tax Act and the 1976 State School Code, as amended; and

WHEREAS the certified rates are subject to M.C.L. 211.36 which allows additional millage to be voted up to and including December 7, 2008 for schools and, if adopted, up to and including November 4, 2008 for taxing jurisdictions, as specified in said section; said additional millage(s) would require Board approval before they could be spread; and

WHEREAS the electorate of the State of Michigan voted to limit school operating levies on homestead and non-homestead property taxes in accordance with this report.

NOW THEREFORE BE IT RESOLVED that the Oakland County Board of Commissioners adopt the attached certificates with the recommendations herein contained as part of the permanent records of the Board.

BE IT FURTHER RESOLVED that the Equalization Director be authorized and directed to sign the several tax certificates on which the attached tabulation was based, thereby authorizing and directing the various assessing officers to spread the rates against the taxable valuation set forth herein for 2008.

BE IT FURTHER RESOLVED that the Oakland County Board of Commissioners, in compliance with the General Property Tax Act and the 50 mill limitation, directs the Equalization Division to revise the apportionment report for 2008 as follows:

| <u>Tax Authority</u>                    | <u>Previous<br/>Rate</u> | <u>Revised<br/>Rate</u> | <u>Reason<br/>For Change</u> |
|---|--------------------------|-------------------------|------------------------------|
| Novi Community School District Transfer | 7.3500                   | 5.4750                  | Revision                     |

Chairperson, on behalf of the Finance Committee, I move the adoption of the foregoing resolution.

FINANCE COMMITTEE

Mike Rogers, Chairperson

MISCELLANEOUS RESOLUTION

BY: FINANCE COMMITTEE, MIKE ROGERS, CHAIRPERSON

IN RE: DEPARTMENT OF MANAGEMENT AND BUDGET – 2008 APPORTIONMENT OF LOCAL TAX RATES

TO THE OAKLAND COUNTY BOARD OF COMMISSIONERS

Chairperson, Ladies and Gentlemen:

WHEREAS your Finance Committee on Local Taxes has examined certificates, statements, papers and records submitted to it from the various townships, cities and villages having taxes to be spread upon the Tax Rolls, and has checked these documents with the pertinent laws, specifically Section 37 General Property Tax Laws, and has caused corrections to be made where necessary; and

WHEREAS your committee has prepared tax certificates showing the certified rates as adjusted by M.C.L. 211.34, M.C.L. 211.34D, and M.C.L. 211.34E of the General Property Tax Laws, authorized to be spread against state taxable valuations, which certificates are submitted herewith, and which are the basis for the tabulation above mentioned, and it is recommended that the Board of Commissioners authorize the Equalization Director to sign these certificates; and

WHEREAS the electorate of the State of Michigan amended Article IX of the constitution and added Section 36; and

WHEREAS the legislature, as directed, implemented said legislation under Section 37 of the General Property Tax Act and the 1976 State School Code, as amended; and

WHEREAS the certified rates are subject to M.C.L. 211.36 which allows additional millage to be voted up to and including December 7, 2008 for schools and, if adopted, up to and including November 4, 2008 for taxing jurisdictions, as specified in said section; said additional millage(s) would require Board approval before they could be spread; and

WHEREAS the electorate of the State of Michigan voted to limit school operating levies on homestead and non-homestead property taxes in accordance with this report.

NOW THEREFORE BE IT RESOLVED that the Oakland County Board of Commissioners adopt the attached certificates with the recommendations herein contained as part of the permanent records of the Board.

BE IT FURTHER RESOLVED that the Equalization Director be authorized and directed to sign the several tax certificates on which the attached tabulation was based, thereby authorizing and directing the various assessing officers to spread the rates against the taxable valuation set forth herein for 2008.

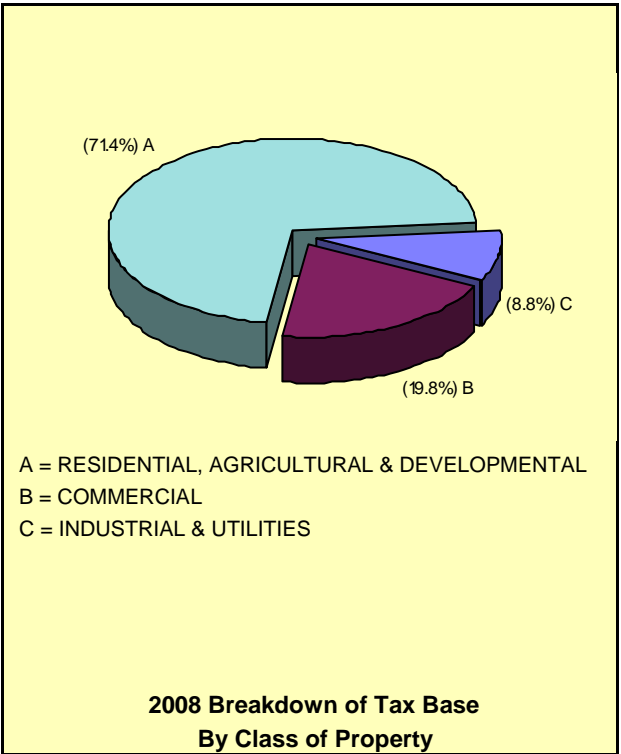
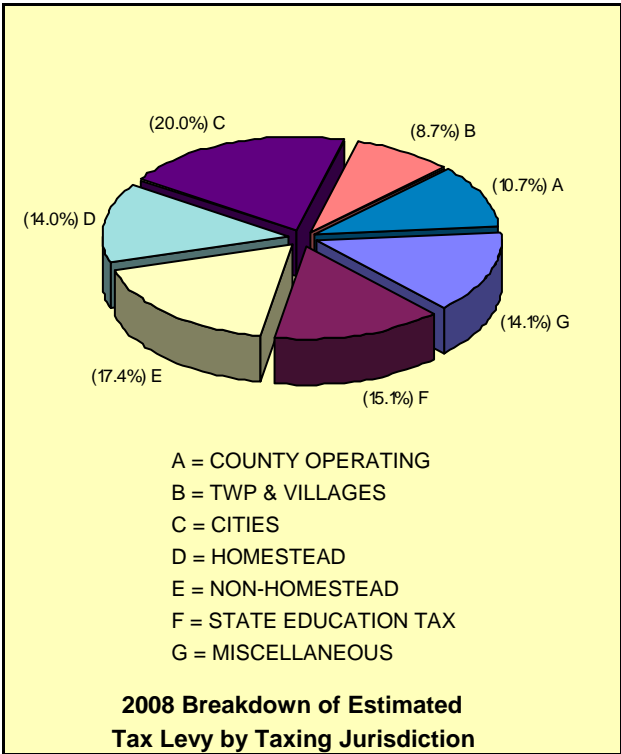
Chairperson, on behalf of the Finance Committee, I move the adoption of the foregoing resolution.

FINANCE COMMITTEE

Mike Rogers, Chairperson

2008 APPORTIONMENT OF LOCAL TAXES  
OAKLAND COUNTY, MICHIGAN  
THE TOTAL TAX LEVY FOR 2008  
AD VALOREM PROPERTY TAXES AND PERCENTAGE

|   |                      |                |
|---|----------------------|----------------|
| COUNTY OPERATING  | 271,285,641          | 10.72%         |
| TOWNSHIPS & VILLAGES  | 219,301,603          | 8.67%          |
| CITIES  | 505,625,471          | 19.98%         |
| LOCAL SCHOOL DISTRICTS  |                      |                |
| HOMESTEAD   | 354,496,406          | 14.01%         |
| NON-HOMESTEAD   | 441,185,915          | 17.44%         |
| STATE EDUCATION TAX   | 381,493,546          | 15.08%         |
| MISCELLANEOUS   |                      |                |
| INTERMEDIATE SCHOOLS  | 217,998,050          | 8.62%          |
| COMMUNITY COLLEGES  | 102,671,481          | 4.06%          |
| PARKS & RECREATION  | 15,631,597           | 0.62%          |
| ZOO AUTHORITY   | 6,472,711            | 0.26%          |
| HURON CLINTON AUTHORITY   | 13,890,438           | 0.55%          |
| <b>TOTAL ESTIMATED TAXES</b>  | <b>2,530,052,858</b> | <b>100.00%</b> |
| $\frac{\text{TOTAL TAX}}{\text{TOTAL TAXABLE VALUE}} = \frac{2,530,052,858}{64,745,976,336} = \$39.08 \text{ PER THOUSAND TAXABLE VALUE}$ |                      |                |





## 2008 Oakland County Equalization Comparison of Tax Rates

| Name                            | 2007<br>Taxe Rate | 2008<br>Tax Rate | Rate Change | Reason for Change      |
|---------------------------------|-------------------|------------------|-------------|------------------------|
| <b>COUNTY OPERATING</b>         |                   |                  |             |                        |
| COUNTY OPERATING                | 4.1900            | 4.1900           | 0.00%       | Not max; held mills    |
| <b>TOWNSHIPS &amp; VILLAGES</b> |                   |                  |             |                        |
| ADDISON                         | 7.5591            | 7.6591           | 1.32%       | Not max; unit increase |
| BLOOMFIELD                      | 11.1212           | 11.1212          | 0.00%       | No rollback            |
| BRANDON                         | 6.5239            | 6.6739           | 2.30%       | Debt increase          |
| COMMERCE                        | 4.5306            | 4.5306           | 0.00%       | Not max; held mills    |
| GROVELAND                       | 4.5000            | 4.5000           | 0.00%       | Not max; held mills    |
| HIGHLAND                        | 6.6144            | 6.6444           | 0.45%       | Debt increase          |
| HOLLY                           | 2.4360            | 2.4360           | 0.00%       | Not max; held mills    |
| INDEPENDENCE                    | 6.8870            | 6.8870           | 0.00%       | Not max; held mills    |
| LYON                            | 4.6500            | 4.6500           | 0.00%       | Not max; held mills    |
| MILFORD                         | 7.0591            | 7.0664           | 0.10%       | New millage            |
| NOVI                            | 2.9777            | 2.9777           | 0.00%       | No rollback            |
| OAKLAND                         | 6.4515            | 6.4841           | 0.51%       | Not max; unit increase |
| ORION                           | 5.4519            | 5.4519           | 0.00%       | Not max; held mills    |
| OXFORD                          | 9.8572            | 9.8972           | 0.41%       | Debt increase          |
| ROSE                            | 2.3733            | 2.3733           | 0.00%       | No rollback            |
| ROYAL OAK                       | 8.7102            | 8.7102           | 0.00%       | No rollback            |
| SOUTHFIELD                      | 0.5000            | 0.5000           | 0.00%       | Not max; held mills    |
| SPRINGFIELD                     | 5.1568            | 5.6286           | 9.15%       | Unit increase          |
| VILLAGE OF BEVERLY HILLS        | 11.7573           | 11.7329          | -0.21%      | Debt decrease          |
| VILLAGE OF BINGHAM FARMS        | 6.8000            | 6.8000           | 0.00%       | Not max; held mills    |
| VILLAGE OF FRANKLIN             | 6.1349            | 6.1349           | 0.00%       | Not max; held mills    |
| VILLAGE OF HOLLY                | 15.2024           | 15.4704          | 1.76%       | Not max; unit increase |
| VILLAGE OF LAKE ORION           | 12.0518           | 12.1069          | 0.46%       | Debt increase          |
| VILLAGE OF LEONARD              | 6.0000            | 6.0000           | 0.00%       | Not max; held mills    |
| VILLAGE OF MILFORD              | 5.4960            | 5.4960           | 0.00%       | No rollback            |
| VILLAGE OF MILFORD DDA          | 1.7470            | 1.7470           | 0.00%       | No rollback            |
| VILLAGE OF ORTONVILLE           | 8.0000            | 8.0000           | 0.00%       | Not max; held mills    |
| VILLAGE OF OXFORD               | 11.1200           | 11.1200          | 0.00%       | Not max; held mills    |
| VILLAGE OF WOLVERINE LAKE       | 9.5730            | 9.5730           | 0.00%       | Not max; held mills    |
| WATERFORD                       | 10.2910           | 10.2910          | 0.00%       | No rollback            |
| WEST BLOOMFIELD                 | 8.9994            | 8.9994           | 0.00%       | Not max; held mills    |
| WHITE LAKE                      | 6.2652            | 6.5876           | 5.15%       | New millage            |
| <b>CITIES</b>                   |                   |                  |             |                        |
| AUBURN HILLS                    | 10.5602           | 10.5602          | 0.00%       | Not max; held mills    |
| BERKLEY                         | 12.9732           | 12.9957          | 0.17%       | Debt increase          |
| BERKLEY DDA                     | 1.9262            | 1.9262           | 0.00%       | No rollback            |
| BIRMINGHAM                      | 14.6214           | 14.0936          | -3.61%      | Unit decrease          |
| BLOOMFIELD HILLS                | 8.3000            | 8.3000           | 0.00%       | Not max; held mills    |
| CLARKSTON VILLAGE               | 17.5398           | 17.7079          | 0.96%       | Unit increase          |
| CLAWSON                         | 18.4670           | 18.8075          | 1.84%       | Debt increase          |
| CLAWSON DDA                     | 1.9734            | 1.9734           | 0.00%       | No rollback            |
| FARMINGTON                      | 16.0019           | 15.4019          | -3.75%      | Debt decrease          |
| FARMINGTON HILLS                | 11.6072           | 11.6072          | 0.00%       | Not max; held mills    |
| FENTON                          | 10.6226           | 10.6226          | 0.00%       | No rollback            |

## 2008 Oakland County Equalization Comparison of Tax Rates

| Name                                 | 2007<br>Taxe Rate | 2008<br>Tax Rate | Rate Change | Reason for Change      |
|--------------------------------------|-------------------|------------------|-------------|------------------------|
| FERNDALE                             | 23.2678           | 24.0664          | 3.43%       | Debt increase          |
| FERNDALE DDA                         | 1.3794            | 1.3794           | 0.00%       | No rollback            |
| HAZEL PARK                           | 23.4884           | 23.4884          | 0.00%       | No rollback            |
| HAZEL PARK DDA                       | 1.3000            | 1.3000           | 0.00%       | Not max; held mills    |
| HUNTINGTON WOODS                     | 21.0988           | 21.8038          | 3.34%       | Debt increase          |
| KEEGO HARBOR                         | 13.3698           | 13.1817          | -1.41%      | Debt decrease          |
| LAKE ANGELUS                         | 9.9571            | 9.9571           | 0.00%       | Not max; held mills    |
| LATHRUP VILLAGE                      | 19.2339           | 19.2935          | 0.31%       | Unit increase          |
| LATHRUP VILLAGE DDA                  | 1.7139            | 1.7139           | 0.00%       | Not max; held mills    |
| MADISON HEIGHTS                      | 18.0412           | 18.1616          | 0.67%       | Debt increase          |
| NORTHVILLE                           | 16.3597           | 16.3409          | -0.11%      | Debt decrease          |
| NOVI                                 | 10.5416           | 10.5416          | 0.00%       | Not max; held mills    |
| OAK PARK                             | 23.7288           | 24.6704          | 3.97%       | New millage            |
| ORCHARD LAKE                         | 8.6260            | 8.4950           | -1.52%      | Debt decrease          |
| PLEASANT RIDGE                       | 18.1428           | 18.1928          | 0.28%       | Not max; unit increase |
| PONTIAC                              | 17.0011           | 15.6342          | -8.04%      | Unit decrease          |
| ROCHESTER                            | 13.3304           | 12.4304          | -6.75%      | Not max; unit decrease |
| ROCHESTER HILLS                      | 9.7060            | 9.7060           | 0.00%       | Not max; held mills    |
| ROYAL OAK                            | 11.4366           | 11.4333          | -0.03%      | Debt decrease          |
| ROYAL OAK DDA                        | 1.6477            | 1.6477           | 0.00%       | No rollback            |
| SOUTH LYON                           | 15.0601           | 15.0601          | 0.00%       | No rollback            |
| SOUTHFIELD                           | 16.3428           | 16.3428          | 0.00%       | Not max; held mills    |
| SOUTHFIELD DDA                       | 1.8978            | 1.8978           | 0.00%       | No rollback            |
| SYLVAN LAKE                          | 14.7474           | 14.8179          | 0.48%       | Debt increase          |
| TROY                                 | 9.2800            | 9.2800           | 0.00%       | Not max; held mills    |
| WALLED LAKE                          | 17.8991           | 17.8991          | 0.00%       | Not max; held mills    |
| WIXOM                                | 11.7364           | 11.6314          | -0.89%      | Debt decrease          |
| WIXOM DDA                            | 1.8008            | 1.8008           | 0.00%       | No rollback            |
| <b>HOMESTEAD</b>                     |                   |                  |             |                        |
| ALMONT                               | 8.4500            | 8.4500           | 0.00%       | NC = debt only         |
| ALMONT-NON-HOMESTEAD                 | 26.4500           | 26.4500          | 0.00%       | No rollback            |
| AVONDALE                             | 8.8538            | 8.6998           | -1.74%      | Hold Harm reduction    |
| AVONDALE-NON-HOMESTEAD               | 25.5936           | 25.6000          | 0.03%       | New millage            |
| BERKLEY                              | 4.3467            | 4.2167           | -2.99%      | Debt decrease          |
| BERKLEY-NON-HOMESTEAD                | 22.3467           | 22.2167          | -0.58%      | Debt decrease          |
| BIRMINGHAM                           | 11.1601           | 10.7420          | -3.75%      | Debt/Hold Harm reduce  |
| BIRMINGHAM-NON-HOMESTEAD             | 21.0000           | 20.9000          | -0.48%      | Debt decrease          |
| BIRMINGHAM-TRANSFER                  | 10.4201           | 9.8420           | -5.55%      | Debt/Hold Harm reduce  |
| BIRMINGHAM-TRANSFER-NON-HOMESTEAD    | 20.2600           | 20.0000          | -1.28%      | Debt decrease          |
| BLOOMFIELD HILLS                     | 9.2654            | 8.8761           | -4.20%      | Hold Harm reduction    |
| BLOOMFIELD HILLS-NON-HOMESTEAD       | 20.1534           | 20.1534          | 0.00%       | No rollback            |
| BLOOMFIELD HILLS TRANSFER            | 0.0000            | 14.4061          | 100.00%     | New transfer district  |
| BLOOMFIELD HILLS-TRANS-NON-HOMESTEAD | 0.0000            | 25.6834          | 100.00%     | New transfer district  |
| BRANDON                              | 8.2400            | 8.2400           | 0.00%       | NC = debt only         |
| BRANDON-NON-HOMESTEAD                | 26.1896           | 26.1896          | 0.00%       | No rollback            |
| BRANDON-TRANSFER                     | 7.6200            | 7.5300           | -1.18%      | Debt decrease          |
| BRANDON-TRANSFER-NON-HOMESTEAD       | 25.5696           | 25.4796          | -0.35%      | Debt decrease          |

## 2008 Oakland County Equalization Comparison of Tax Rates

| Name                              | 2007<br>Taxe Rate | 2008<br>Tax Rate | Rate Change | Reason for Change   |
|-----------------------------------|-------------------|------------------|-------------|---------------------|
| CLARENCEVILLE                     | 5.1324            | 5.0898           | -0.83%      | Hold Harm reduction |
| CLARENCEVILLE-NON-HOMESTEAD       | 22.5000           | 22.5000          | 0.00%       | No rollback         |
| CLARKSTON                         | 7.0000            | 7.0000           | 0.00%       | NC = debt only      |
| CLARKSTON-NON-HOMESTEAD           | 25.0000           | 25.0000          | 0.00%       | No rollback         |
| CLAWSON                           | 5.5000            | 5.5000           | 0.00%       | NC = debt only      |
| CLAWSON-NON-HOMESTEAD             | 23.5000           | 23.5000          | 0.00%       | No rollback         |
| FARMINGTON                        | 10.1784           | 9.6915           | -4.78%      | Hold Harm reduction |
| FARMINGTON-NON-HOMESTEAD          | 19.8000           | 19.8000          | 0.00%       | No rollback         |
| FENTON                            | 5.6362            | 5.8362           | 3.55%       | Debt increase       |
| FENTON-NON-HOMESTEAD              | 23.6362           | 23.8362          | 0.85%       | Debt increase       |
| FERNDALE                          | 7.0000            | 7.0000           | 0.00%       | NC = debt only      |
| FERNDALE-NON-HOMESTEAD            | 25.0000           | 25.0000          | 0.00%       | No rollback         |
| GOODRICH                          | 7.7500            | 7.7500           | 0.00%       | NC = debt only      |
| GOODRICH-NON-HOMESTEAD            | 25.1198           | 25.7500          | 2.51%       | New millage         |
| GRAND BLANC                       | 5.3600            | 5.3600           | 0.00%       | NC = debt only      |
| GRAND BLANC-NON-HOMESTEAD         | 23.3600           | 23.3600          | 0.00%       | No rollback         |
| HAZEL PARK                        | 7.0000            | 7.0000           | 0.00%       | NC = debt only      |
| HAZEL PARK-NON-HOMESTEAD          | 25.0000           | 25.0000          | 0.00%       | No rollback         |
| HOLLY                             | 7.0000            | 7.0000           | 0.00%       | NC = debt only      |
| HOLLY-NON-HOMESTEAD               | 25.0000           | 25.0000          | 0.00%       | No rollback         |
| HURON VALLEY                      | 7.9513            | 7.9513           | 0.00%       | NC = debt only      |
| HURON VALLEY-NON-HOMESTEAD        | 25.9513           | 25.9513          | 0.00%       | No rollback         |
| LAKE ORION                        | 7.4910            | 7.4910           | 0.00%       | NC = debt only      |
| LAKE ORION-NON-HOMESTEAD          | 25.4910           | 25.4910          | 0.00%       | No rollback         |
| LAKE ORION-TRANSFER               | 8.8410            | 9.2310           | 4.41%       | Debt increase       |
| LAKE ORION-TRANSFER-NON-HOMESTEAD | 26.8410           | 27.2310          | 1.45%       | Debt increase       |
| LAKE ORION-TRANSFER               | 7.0000            | 7.0000           | 0.00%       | NC = debt only      |
| LAKE ORION-TRANSFER-NON-HOMESTEAD | 25.0000           | 25.0000          | 0.00%       | No rollback         |
| LAMPHERE                          | 17.5993           | 17.5993          | 0.00%       | No rollback         |
| LAMPHERE-NON-HOMESTEAD            | 21.0993           | 21.0993          | 0.00%       | No rollback         |
| MADISON                           | 5.6000            | 5.5500           | -0.89%      | Debt decrease       |
| MADISON-NON-HOMESTEAD             | 23.6000           | 23.5500          | -0.21%      | Debt decrease       |
| NORTHVILLE                        | 4.2400            | 3.9000           | -8.02%      | Debt decrease       |
| NORTHVILLE-NON-HOMESTEAD          | 22.2400           | 21.9000          | -1.53%      | Debt decrease       |
| NORTHVILLE-TRANSFER               | 4.8300            | 3.9000           | -19.25%     | Debt decrease       |
| NORTHVILLE-TRANSFER-NON-HOMESTEAD | 22.8300           | 21.9000          | -4.07%      | Debt decrease       |
| NOVI                              | 10.0181           | 9.9724           | -0.46%      | Hold Harm reduction |
| NOVI-NON-HOMESTEAD                | 25.1332           | 25.3332          | 0.80%       | Debt increase       |
| NOVI-TRANSFER                     | 8.5781            | 9.5874           | 11.77%      | Debt increase       |
| NOVI-TRANSFER-NON-HOMESTEAD       | 23.6932           | 24.9482          | 5.30%       | Debt increase       |
| OAK PARK                          | 6.9700            | 6.9700           | 0.00%       | No rollback         |
| OAK PARK-NON-HOMESTEAD            | 24.9700           | 24.9700          | 0.00%       | No rollback         |
| OXFORD                            | 7.0000            | 7.0000           | 0.00%       | NC = debt only      |
| OXFORD-NON-HOMESTEAD              | 24.9946           | 24.9946          | 0.00%       | No rollback         |
| PONTIAC                           | 1.3500            | 1.7400           | 28.89%      | Debt increase       |
| PONTIAC-NON-HOMESTEAD             | 19.3500           | 19.7400          | 2.02%       | Debt increase       |
| ROCHESTER                         | 5.1800            | 5.1800           | 0.00%       | NC = debt only      |

## 2008 Oakland County Equalization Comparison of Tax Rates

| Name                                 | 2007<br>Taxe Rate | 2008<br>Tax Rate | Rate Change | Reason for Change     |
|--------------------------------------|-------------------|------------------|-------------|-----------------------|
| ROCHESTER-NON-HOMESTEAD              | 23.1800           | 23.1800          | 0.00%       | No rollback           |
| ROMEO                                | 5.1550            | 5.0500           | -2.04%      | Debt decrease         |
| ROMEO-NON-HOMESTEAD                  | 23.1550           | 23.0500          | -0.45%      | Debt decrease         |
| ROMEO TRANSFER                       | 4.9540            | 4.8414           | -2.27%      | Debt decrease         |
| ROMEO-TRANS-NON-HOMESTEAD            | 22.9540           | 22.8414          | -0.49%      | Debt decrease         |
| ROYAL OAK                            | 7.6057            | 7.4095           | -2.58%      | Hold Harm reduction   |
| ROYAL OAK-NON-HOMESTEAD              | 22.7100           | 22.7100          | 0.00%       | No rollback           |
| SOUTH LYON                           | 8.5000            | 8.5000           | 0.00%       | NC = debt only        |
| SOUTH LYON-NON-HOMESTEAD             | 26.5000           | 26.5000          | 0.00%       | No rollback           |
| SOUTHFIELD                           | 21.2496           | 16.2043          | -23.74%     | Oper/Hold Harm reduce |
| SOUTHFIELD-NON-HOMESTEAD             | 21.2496           | 18.9243          | -10.94%     | Oper/Hold Harm reduce |
| SOUTHFIELD -TRANSFER                 | 21.9896           | 17.1043          | -22.22%     | Oper/Hold Harm reduce |
| SOUTHFIELD-TRANSFER-NON-HOMESTEAD    | 21.9896           | 19.8243          | -9.85%      | Oper/Hold Harm reduce |
| TROY                                 | 9.4156            | 8.7229           | -7.36%      | Debt/Hold Harm reduce |
| TROY-NON-HOMESTEAD                   | 22.1300           | 22.1000          | -0.14%      | Debt decrease         |
| WALLED LAKE                          | 6.6700            | 6.5722           | -1.47%      | Hold Harm reduction   |
| WALLED LAKE-NON-HOMESTEAD            | 22.7900           | 22.7900          | 0.00%       | No rollback           |
| WALLED LAKE-TRANSFER                 | 0.0000            | 9.2822           | 100.00%     | New transfer district |
| WALLED LAKE-TRANSFER-NON-HOMESTEAD   | 0.0000            | 25.5000          | 100.00%     | New transfer district |
| WALLED LAKE-TRANSFER                 | 7.5700            | 6.5722           | -13.18%     | Debt/Hold Harm reduce |
| WALLED LAKE-TRANSFER-NON-HOMESTEAD   | 23.6900           | 22.7900          | -3.80%      | Debt decrease         |
| WARREN                               | 9.2358            | 8.4152           | -8.88%      | Debt/Hold Harm reduce |
| WARREN-NON-HOMESTEAD                 | 21.2764           | 21.1464          | -0.61%      | Debt decrease         |
| WATERFORD                            | 3.6700            | 3.6700           | 0.00%       | NC = debt only        |
| WATERFORD-NON-HOMESTEAD              | 21.6700           | 21.6700          | 0.00%       | No rollback           |
| WEST BLOOMFIELD                      | 9.5717            | 9.4079           | -1.71%      | Hold Harm reduction   |
| WEST BLOOMFIELD-NON-HOMESTEAD        | 24.0597           | 24.0597          | 0.00%       | No rollback           |
| <b>STATE EDUCATION TAX</b>           |                   |                  |             |                       |
| STATE EDUCATION TAX                  | 6.0000            | 6.0000           | 0.00%       | State Statute         |
| <b>OTHER TAX</b>                     |                   |                  |             |                       |
| GENESSEE INTERMEDIATE SCHOOLS        | 3.5341            | 3.5341           | 0.00%       | No rollback           |
| LAPEER INTERMEDIATE SCHOOLS          | 2.9295            | 2.9295           | 0.00%       | No rollback           |
| MACOMB INTERMEDIATE SCHOOLS          | 2.9430            | 2.9430           | 0.00%       | No rollback           |
| OAKLAND INTERMEDIATE SCHOOLS         | 3.3690            | 3.3690           | 0.00%       | No rollback           |
| WAYNE INTERMEDIATE SCHOOLS           | 3.4643            | 3.4643           | 0.00%       | No rollback           |
| MOTT COMMUNITY COLLEGE               | 2.6796            | 2.6796           | 0.00%       | No rollback           |
| OAKLAND COMMUNITY COLLEGE            | 1.5844            | 1.5844           | 0.00%       | No rollback           |
| SCHOOLCRAFT COLLEGE                  | 1.7967            | 1.7967           | 0.00%       | No rollback           |
| PARKS & RECREATION                   | 0.2415            | 0.2415           | 0.00%       | No rollback           |
| HURON CLINTON AUTHORITY              | 0.2146            | 0.2146           | 0.00%       | No rollback           |
| OAKLAND COUNTY PUBLIC TRANSPORTATION | 0.5900            | 0.5900           | 0.00%       | No rollback           |
| ZOOLOGICAL AUTHORITY                 | 0.0000            | 0.1000           | 100.00%     | New millage           |

## TOTAL CERTIFIED TAX RATES BY TOWNSHIP

2008 APPORTIONMENT OF LOCAL TAX RATES IN OAKLAND COUNTY PER \$1000 OF TAXABLE VALUE

| TOWNSHIP/SCHOOL DISTRICT                     | HOMESTEAD SCHOOL | NON-HOMESTEAD SCHOOL | INTERMED SCHOOL DISTRICT | COMM-UNITY COLLEGE | CITY VILLAGE TOWNSHIP | OCPTA  | * COMBINED | HOMESTEAD TOTAL | NON-HOMESTEAD TOTAL |
|--|------------------|----------------------|--------------------------|--------------------|-----------------------|--------|------------|-----------------|---------------------|
| <b><u>TOWNSHIP OF ADDISON</u></b>            |                  |                      |                          |                    |                       |        |            |                 |                     |
| 150 - LAKE ORION / OIS / OCC                 | 13.4910          | 31.4910              | 3.3690                   | 1.5844             | 7.6591                | 0.0000 | 4.7461     | 30.8496         | 48.8496             |
| 153 - LK ORION/OXFORD TRANS / OIS / OCC      | 13.0000          | 31.0000              | 3.3690                   | 1.5844             | 7.6591                | 0.0000 | 4.7461     | 30.3586         | 48.3586             |
| 200 - OXFORD / OIS / OCC                     | 13.0000          | 30.9946              | 3.3690                   | 1.5844             | 7.6591                | 0.0000 | 4.7461     | 30.3586         | 48.3532             |
| 400 - ALMONT / LIS /                         | 14.4500          | 32.4500              | 2.9295                   |                    | 7.6591                | 0.0000 | 4.7461     | 29.7847         | 47.7847             |
| 700 - ROMEO / MIS /                          | 11.0500          | 29.0500              | 2.9430                   |                    | 7.6591                | 0.0000 | 4.7461     | 26.3982         | 44.3982             |
| 702 - ROMEO TRANSFER / MIS / OCC             | 10.8414          | 28.8414              | 2.9430                   | 1.5844             | 7.6591                | 0.0000 | 4.7461     | 27.7740         | 45.7740             |
| <b><u>VILLAGE OF LEONARD</u></b>             |                  |                      |                          |                    |                       |        |            |                 |                     |
| 200 - OXFORD / OIS / OCC                     | 13.0000          | 30.9946              | 3.3690                   | 1.5844             | 13.6591               | 0.0000 | 4.7461     | 36.3586         | 54.3532             |
| <b><u>CHARTER TOWNSHIP OF BLOOMFIELD</u></b> |                  |                      |                          |                    |                       |        |            |                 |                     |
| 010 - AVONDALE / OIS / OCC                   | 14.6998          | 31.6000              | 3.3690                   | 1.5844             | 11.1212               | 0.5900 | 4.7461     | 36.1105         | 53.0107             |
| 030 - BIRMINGHAM / OIS / OCC                 | 16.7420          | 26.9000              | 3.3690                   | 1.5844             | 11.1212               | 0.5900 | 4.7461     | 38.1527         | 48.3107             |
| 034 - BLM TWP VILLAGE SUB / OIS / OCC        | 16.7420          | 26.9000              | 3.3690                   | 1.5844             | 11.1212               | 0.5900 | 4.7461     | 38.1527         | 48.3107             |
| 040 - BLOOMFIELD HILLS / OIS / OCC           | 14.8761          | 26.1534              | 3.3690                   | 1.5844             | 11.1212               | 0.5900 | 4.7461     | 36.2868         | 47.5641             |
| 210 - PONTIAC / OIS / OCC                    | 7.7400           | 25.7400              | 3.3690                   | 1.5844             | 11.1212               | 0.5900 | 4.7461     | 29.1507         | 47.1507             |
| <b><u>CHARTER TOWNSHIP OF BRANDON</u></b>    |                  |                      |                          |                    |                       |        |            |                 |                     |
| 050 - BRANDON / OIS / OCC                    | 14.2400          | 32.1896              | 3.3690                   | 1.5844             | 6.6739                | 0.0000 | 4.7461     | 30.6134         | 48.5630             |
| 200 - OXFORD / OIS / OCC                     | 13.0000          | 30.9946              | 3.3690                   | 1.5844             | 6.6739                | 0.0000 | 4.7461     | 29.3734         | 47.3680             |
| <b><u>VILLAGE OF ORTONVILLE</u></b>          |                  |                      |                          |                    |                       |        |            |                 |                     |
| 050 - BRANDON / OIS / OCC                    | 14.2400          | 32.1896              | 3.3690                   | 1.5844             | 14.6739               | 0.0000 | 4.7461     | 38.6134         | 56.5630             |
| <b><u>CHARTER TOWNSHIP OF COMMERCE</u></b>   |                  |                      |                          |                    |                       |        |            |                 |                     |
| 140 - HURON VALLEY / OIS / OCC               | 13.9513          | 31.9513              | 3.3690                   | 1.5844             | 4.5306                | 0.0000 | 4.7461     | 28.1814         | 46.1814             |
| 270 - WALLED LAKE / OIS / OCC                | 12.5722          | 28.7900              | 3.3690                   | 1.5844             | 4.5306                | 0.0000 | 4.7461     | 26.8023         | 43.0201             |

## TOTAL CERTIFIED TAX RATES BY TOWNSHIP

### 2008 APPORTIONMENT OF LOCAL TAX RATES IN OAKLAND COUNTY PER \$1000 OF TAXABLE VALUE

| TOWNSHIP/SCHOOL DISTRICT                       | HOMESTEAD SCHOOL | NON-HOMESTEAD SCHOOL | INTERMED SCHOOL DISTRICT | COMM-UNITY COLLEGE | CITY VILLAGE TOWNSHIP | OCPTA  | * COMBINED | HOMESTEAD TOTAL | NON-HOMESTEAD TOTAL |
|--|------------------|----------------------|--------------------------|--------------------|-----------------------|--------|------------|-----------------|---------------------|
| <b><u>VILLAGE OF WOLVERINE LAKE</u></b>        |                  |                      |                          |                    |                       |        |            |                 |                     |
| 270 - WALLED LAKE / OIS / OCC                  | 12.5722          | 28.7900              | 3.3690                   | 1.5844             | 14.1036               | 0.0000 | 4.7461     | 36.3753         | 52.5931             |
| <b><u>TOWNSHIP OF GROVELAND</u></b>            |                  |                      |                          |                    |                       |        |            |                 |                     |
| 050 - BRANDON / OIS / OCC                      | 14.2400          | 32.1896              | 3.3690                   | 1.5844             | 4.5000                | 0.0000 | 4.7461     | 28.4395         | 46.3891             |
| 058 - GDR TO BRAN TRAN 5/26/98 / GIS / MCC     | 13.5300          | 31.4796              | 3.5341                   | 2.6796             | 4.5000                | 0.0000 | 4.7461     | 28.9898         | 46.9394             |
| 130 - HOLLY / OIS / OCC                        | 13.0000          | 31.0000              | 3.3690                   | 1.5844             | 4.5000                | 0.0000 | 4.7461     | 27.1995         | 45.1995             |
| 500 - GOODRICH / GIS / MCC                     | 13.7500          | 31.7500              | 3.5341                   | 2.6796             | 4.5000                | 0.0000 | 4.7461     | 29.2098         | 47.2098             |
| <b><u>CHARTER TOWNSHIP OF HIGHLAND</u></b>     |                  |                      |                          |                    |                       |        |            |                 |                     |
| 140 - HURON VALLEY / OIS / OCC                 | 13.9513          | 31.9513              | 3.3690                   | 1.5844             | 6.6444                | 0.0000 | 4.7461     | 30.2952         | 48.2952             |
| <b><u>TOWNSHIP OF HOLLY</u></b>                |                  |                      |                          |                    |                       |        |            |                 |                     |
| 130 - HOLLY / OIS / OCC                        | 13.0000          | 31.0000              | 3.3690                   | 1.5844             | 2.4360                | 0.0000 | 4.7461     | 25.1355         | 43.1355             |
| 550 - GRAND BLANC / GIS / MCC                  | 11.3600          | 29.3600              | 3.5341                   | 2.6796             | 2.4360                | 0.0000 | 4.7461     | 24.7558         | 42.7558             |
| <b><u>VILLAGE OF HOLLY</u></b>                 |                  |                      |                          |                    |                       |        |            |                 |                     |
| 130 - HOLLY / OIS / OCC                        | 13.0000          | 31.0000              | 3.3690                   | 1.5844             | 17.9064               | 0.0000 | 4.7461     | 40.6059         | 58.6059             |
| <b><u>CHARTER TOWNSHIP OF INDEPENDENCE</u></b> |                  |                      |                          |                    |                       |        |            |                 |                     |
| 070 - CLARKSTON / OIS / OCC                    | 13.0000          | 31.0000              | 3.3690                   | 1.5844             | 6.8870                | 0.0000 | 4.7461     | 29.5865         | 47.5865             |
| 150 - LAKE ORION / OIS / OCC                   | 13.4910          | 31.4910              | 3.3690                   | 1.5844             | 6.8870                | 0.0000 | 4.7461     | 30.0775         | 48.0775             |
| 280 - WATERFORD / OIS / OCC                    | 9.6700           | 27.6700              | 3.3690                   | 1.5844             | 6.8870                | 0.0000 | 4.7461     | 26.2565         | 44.2565             |
| <b><u>CHARTER TOWNSHIP OF LYON</u></b>         |                  |                      |                          |                    |                       |        |            |                 |                     |
| 240 - SOUTH LYON / OIS / OCC                   | 14.5000          | 32.5000              | 3.3690                   | 1.5844             | 4.6500                | 0.0000 | 4.7461     | 28.8495         | 46.8495             |
| 650 - NORTHVILLE / WIS / SCC                   | 9.9000           | 27.9000              | 3.4643                   | 1.7967             | 4.6500                | 0.0000 | 4.7461     | 24.5571         | 42.5571             |
| <b><u>CHARTER TOWNSHIP OF MILFORD</u></b>      |                  |                      |                          |                    |                       |        |            |                 |                     |
| 140 - HURON VALLEY / OIS / OCC                 | 13.9513          | 31.9513              | 3.3690                   | 1.5844             | 7.0664                | 0.0000 | 4.7461     | 30.7172         | 48.7172             |
| 240 - SOUTH LYON / OIS / OCC                   | 14.5000          | 32.5000              | 3.3690                   | 1.5844             | 7.0664                | 0.0000 | 4.7461     | 31.2659         | 49.2659             |

## TOTAL CERTIFIED TAX RATES BY TOWNSHIP

### 2008 APPORTIONMENT OF LOCAL TAX RATES IN OAKLAND COUNTY PER \$1000 OF TAXABLE VALUE

| TOWNSHIP/SCHOOL DISTRICT                  | HOMESTEAD SCHOOL | NON-HOMESTEAD SCHOOL | INTERMED SCHOOL DISTRICT | COMM-UNITY COLLEGE | CITY VILLAGE TOWNSHIP | OCPTA  | * COMBINED | HOMESTEAD TOTAL | NON-HOMESTEAD TOTAL |
|---|------------------|----------------------|--------------------------|--------------------|-----------------------|--------|------------|-----------------|---------------------|
| <b><u>VILLAGE OF MILFORD</u></b>          |                  |                      |                          |                    |                       |        |            |                 |                     |
| 140 - HURON VALLEY / OIS / OCC            | 13.9513          | 31.9513              | 3.3690                   | 1.5844             | 12.5624               | 0.0000 | 4.7461     | 36.2132         | 54.2132             |
| <b><u>TOWNSHIP OF NOVI</u></b>            |                  |                      |                          |                    |                       |        |            |                 |                     |
| 650 - NORTHVILLE / WIS / SCC              | 9.9000           | 27.9000              | 3.4643                   | 1.7967             | 2.9777                | 0.0000 | 4.7461     | 22.8848         | 40.8848             |
| <b><u>CHARTER TOWNSHIP OF OAKLAND</u></b> |                  |                      |                          |                    |                       |        |            |                 |                     |
| 150 - LAKE ORION / OIS / OCC              | 13.4910          | 31.4910              | 3.3690                   | 1.5844             | 6.4841                | 0.0000 | 4.7461     | 29.6746         | 47.6746             |
| 220 - ROCHESTER / OIS / OCC               | 11.1800          | 29.1800              | 3.3690                   | 1.5844             | 6.4841                | 0.0000 | 4.7461     | 27.3636         | 45.3636             |
| 700 - ROMEO / MIS /                       | 11.0500          | 29.0500              | 2.9430                   |                    | 6.4841                | 0.0000 | 4.7461     | 25.2232         | 43.2232             |
| <b><u>CHARTER TOWNSHIP OF ORION</u></b>   |                  |                      |                          |                    |                       |        |            |                 |                     |
| 070 - CLARKSTON / OIS / OCC               | 13.0000          | 31.0000              | 3.3690                   | 1.5844             | 5.4519                | 0.0000 | 4.7461     | 28.1514         | 46.1514             |
| 150 - LAKE ORION / OIS / OCC              | 13.4910          | 31.4910              | 3.3690                   | 1.5844             | 5.4519                | 0.0000 | 4.7461     | 28.6424         | 46.6424             |
| 151 - LAKE ORION BROWNFLD / OIS / OCC     | 13.4910          | 31.4910              | 3.3690                   | 1.5844             | 5.4519                | 0.0000 | 4.7461     | 28.6424         | 46.6424             |
| 210 - PONTIAC / OIS / OCC                 | 7.7400           | 25.7400              | 3.3690                   | 1.5844             | 5.4519                | 0.0000 | 4.7461     | 22.8914         | 40.8914             |
| 220 - ROCHESTER / OIS / OCC               | 11.1800          | 29.1800              | 3.3690                   | 1.5844             | 5.4519                | 0.0000 | 4.7461     | 26.3314         | 44.3314             |
| <b><u>VILLAGE OF LAKE ORION</u></b>       |                  |                      |                          |                    |                       |        |            |                 |                     |
| 150 - LAKE ORION / OIS / OCC              | 13.4910          | 31.4910              | 3.3690                   | 1.5844             | 17.5588               | 0.0000 | 4.7461     | 40.7493         | 58.7493             |
| <b><u>CHARTER TOWNSHIP OF OXFORD</u></b>  |                  |                      |                          |                    |                       |        |            |                 |                     |
| 150 - LAKE ORION / OIS / OCC              | 13.4910          | 31.4910              | 3.3690                   | 1.5844             | 9.8972                | 0.0000 | 4.7461     | 33.0877         | 51.0877             |
| 200 - OXFORD / OIS / OCC                  | 13.0000          | 30.9946              | 3.3690                   | 1.5844             | 9.8972                | 0.0000 | 4.7461     | 32.5967         | 50.5913             |
| <b><u>VILLAGE OF OXFORD</u></b>           |                  |                      |                          |                    |                       |        |            |                 |                     |
| 200 - OXFORD / OIS / OCC                  | 13.0000          | 30.9946              | 3.3690                   | 1.5844             | 18.1020               | 0.0000 | 4.7461     | 40.8015         | 58.7961             |
| <b><u>TOWNSHIP OF ROSE</u></b>            |                  |                      |                          |                    |                       |        |            |                 |                     |
| 130 - HOLLY / OIS / OCC                   | 13.0000          | 31.0000              | 3.3690                   | 1.5844             | 2.3733                | 0.0000 | 4.7461     | 25.0728         | 43.0728             |
| 450 - FENTON / GIS / MCC                  | 11.8362          | 29.8362              | 3.5341                   | 2.6796             | 2.3733                | 0.0000 | 4.7461     | 25.1693         | 43.1693             |

## TOTAL CERTIFIED TAX RATES BY TOWNSHIP

### 2008 APPORTIONMENT OF LOCAL TAX RATES IN OAKLAND COUNTY PER \$1000 OF TAXABLE VALUE

| TOWNSHIP/SCHOOL DISTRICT                      | HOMESTEAD SCHOOL | NON-HOMESTEAD SCHOOL | INTERMED SCHOOL DISTRICT | COMM-UNITY COLLEGE | CITY VILLAGE TOWNSHIP | OCPTA  | * COMBINED | HOMESTEAD TOTAL | NON-HOMESTEAD TOTAL |
|---|------------------|----------------------|--------------------------|--------------------|-----------------------|--------|------------|-----------------|---------------------|
| <b><u>VILLAGE OF HOLLY</u></b>                |                  |                      |                          |                    |                       |        |            |                 |                     |
| 130 - HOLLY / OIS / OCC                       | 13.0000          | 31.0000              | 3.3690                   | 1.5844             | 17.8437               | 0.0000 | 4.7461     | 40.5432         | 58.5432             |
| <b><u>CHARTER TOWNSHIP OF ROYAL OAK</u></b>   |                  |                      |                          |                    |                       |        |            |                 |                     |
| 110 - FERNDALE / OIS / OCC                    | 13.0000          | 31.0000              | 3.3690                   | 1.5844             | 8.7102                | 0.5900 | 4.7461     | 31.9997         | 49.9997             |
| 190 - OAK PARK / OIS / OCC                    | 12.9700          | 30.9700              | 3.3690                   | 1.5844             | 8.7102                | 0.5900 | 4.7461     | 31.9697         | 49.9697             |
| <b><u>CHARTER TOWNSHIP OF SOUTHFIELD</u></b>  |                  |                      |                          |                    |                       |        |            |                 |                     |
| 030 - BIRMINGHAM / OIS / OCC                  | 16.7420          | 26.9000              | 3.3690                   | 1.5844             | 0.5000                | 0.0000 | 4.7461     | 26.9415         | 37.0995             |
| 250 - SOUTHFIELD / OIS / OCC                  | 22.2043          | 24.9243              | 3.3690                   | 1.5844             | 0.5000                | 0.0000 | 4.7461     | 32.4038         | 35.1238             |
| <b><u>VILLAGE OF BINGHAM FARMS</u></b>        |                  |                      |                          |                    |                       |        |            |                 |                     |
| 030 - BIRMINGHAM / OIS / OCC                  | 16.7420          | 26.9000              | 3.3690                   | 1.5844             | 7.3000                | 0.5900 | 4.7461     | 34.3315         | 44.4895             |
| 250 - SOUTHFIELD / OIS / OCC                  | 22.2043          | 24.9243              | 3.3690                   | 1.5844             | 7.3000                | 0.5900 | 4.7461     | 39.7938         | 42.5138             |
| <b><u>VILLAGE OF FRANKLIN</u></b>             |                  |                      |                          |                    |                       |        |            |                 |                     |
| 030 - BIRMINGHAM / OIS / OCC                  | 16.7420          | 26.9000              | 3.3690                   | 1.5844             | 6.6349                | 0.5900 | 4.7461     | 33.6664         | 43.8244             |
| <b><u>VILLAGE OF BEVERLY HILLS</u></b>        |                  |                      |                          |                    |                       |        |            |                 |                     |
| 030 - BIRMINGHAM / OIS / OCC                  | 16.7420          | 26.9000              | 3.3690                   | 1.5844             | 12.2329               | 0.5900 | 4.7461     | 39.2644         | 49.4224             |
| <b><u>CHARTER TOWNSHIP OF SPRINGFIELD</u></b> |                  |                      |                          |                    |                       |        |            |                 |                     |
| 050 - BRANDON / OIS / OCC                     | 14.2400          | 32.1896              | 3.3690                   | 1.5844             | 5.6286                | 0.0000 | 4.7461     | 29.5681         | 47.5177             |
| 070 - CLARKSTON / OIS / OCC                   | 13.0000          | 31.0000              | 3.3690                   | 1.5844             | 5.6286                | 0.0000 | 4.7461     | 28.3281         | 46.3281             |
| 130 - HOLLY / OIS / OCC                       | 13.0000          | 31.0000              | 3.3690                   | 1.5844             | 5.6286                | 0.0000 | 4.7461     | 28.3281         | 46.3281             |
| <b><u>CHARTER TOWNSHIP OF WATERFORD</u></b>   |                  |                      |                          |                    |                       |        |            |                 |                     |
| 070 - CLARKSTON / OIS / OCC                   | 13.0000          | 31.0000              | 3.3690                   | 1.5844             | 10.2910               | 0.0000 | 4.7461     | 32.9905         | 50.9905             |
| 210 - PONTIAC / OIS / OCC                     | 7.7400           | 25.7400              | 3.3690                   | 1.5844             | 10.2910               | 0.0000 | 4.7461     | 27.7305         | 45.7305             |
| 280 - WATERFORD / OIS / OCC                   | 9.6700           | 27.6700              | 3.3690                   | 1.5844             | 10.2910               | 0.0000 | 4.7461     | 29.6605         | 47.6605             |



## TOTAL CERTIFIED TAX RATES BY TOWNSHIP

### 2008 APPORTIONMENT OF LOCAL TAX RATES IN OAKLAND COUNTY PER \$1000 OF TAXABLE VALUE

| TOWNSHIP/SCHOOL DISTRICT | HOMESTEAD<br>SCHOOL | NON-<br>HOMESTEAD<br>SCHOOL | INTERMED<br>SCHOOL<br>DISTRICT | COMM-<br>UNITY<br>COLLEGE | CITY<br>VILLAGE<br>TOWNSHIP | OCPTA | *<br>COMBINED | HOMESTEAD<br>TOTAL | NON-<br>HOMESTEAD<br>TOTAL |
|--------------------------|---------------------|-----------------------------|--------------------------------|---------------------------|-----------------------------|-------|---------------|--------------------|----------------------------|
|--------------------------|---------------------|-----------------------------|--------------------------------|---------------------------|-----------------------------|-------|---------------|--------------------|----------------------------|

#### CHARTER TOWNSHIP OF WEST BLOOMFIELD

|                                       |         |         |        |        |        |        |        |         |         |
|---------------------------------------|---------|---------|--------|--------|--------|--------|--------|---------|---------|
| 030 - BIRMINGHAM / OIS / OCC          | 16.7420 | 26.9000 | 3.3690 | 1.5844 | 8.9994 | 0.5900 | 4.7461 | 36.0309 | 46.1889 |
| 040 - BLOOMFIELD HILLS / OIS / OCC    | 14.8761 | 26.1534 | 3.3690 | 1.5844 | 8.9994 | 0.5900 | 4.7461 | 34.1650 | 45.4423 |
| 041 - BLOOMFLD HILLS TRAN / OIS / OCC | 20.4061 | 31.6834 | 3.3690 | 1.5844 | 8.9994 | 0.5900 | 4.7461 | 39.6950 | 50.9723 |
| 100 - FARMINGTON / OIS / OCC          | 15.6915 | 25.8000 | 3.3690 | 1.5844 | 8.9994 | 0.5900 | 4.7461 | 34.9804 | 45.0889 |
| 210 - PONTIAC / OIS / OCC             | 7.7400  | 25.7400 | 3.3690 | 1.5844 | 8.9994 | 0.5900 | 4.7461 | 27.0289 | 45.0289 |
| 270 - WALLED LAKE / OIS / OCC         | 12.5722 | 28.7900 | 3.3690 | 1.5844 | 8.9994 | 0.5900 | 4.7461 | 31.8611 | 48.0789 |
| 280 - WATERFORD / OIS / OCC           | 9.6700  | 27.6700 | 3.3690 | 1.5844 | 8.9994 | 0.5900 | 4.7461 | 28.9589 | 46.9589 |
| 290 - WEST BLOOMFIELD / OIS / OCC     | 15.4079 | 30.0597 | 3.3690 | 1.5844 | 8.9994 | 0.5900 | 4.7461 | 34.6968 | 49.3486 |

#### CHARTER TOWNSHIP OF WHITE LAKE

|  |         |         |        |        |        |        |        |         |         |
|--|---------|---------|--------|--------|--------|--------|--------|---------|---------|
| 070 - CLARKSTON / OIS / OCC            | 13.0000 | 31.0000 | 3.3690 | 1.5844 | 6.5876 | 0.0000 | 4.7461 | 29.2871 | 47.2871 |
| 130 - HOLLY / OIS / OCC                | 13.0000 | 31.0000 | 3.3690 | 1.5844 | 6.5876 | 0.0000 | 4.7461 | 29.2871 | 47.2871 |
| 140 - HURON VALLEY / OIS / OCC         | 13.9513 | 31.9513 | 3.3690 | 1.5844 | 6.5876 | 0.0000 | 4.7461 | 30.2384 | 48.2384 |
| 270 - WALLED LAKE / OIS / OCC          | 12.5722 | 28.7900 | 3.3690 | 1.5844 | 6.5876 | 0.0000 | 4.7461 | 28.8593 | 45.0771 |
| 271 - HV TO WALLED LK TRAN / OIS / OCC | 15.2822 | 31.5000 | 3.3690 | 1.5844 | 6.5876 | 0.0000 | 4.7461 | 31.5693 | 47.7871 |
| 280 - WATERFORD / OIS / OCC            | 9.6700  | 27.6700 | 3.3690 | 1.5844 | 6.5876 | 0.0000 | 4.7461 | 25.9571 | 43.9571 |

\* COMBINED-CONSISTS OF:

|                         |               |
|-------------------------|---------------|
| COUNTY OPERATING        | 4.1900        |
| PARKS AND RECREATION    | 0.2415        |
| ZOO AUTHORITY           | 0.1000        |
| HURON CLINTON AUTHORITY | 0.2146        |
| <b>TOTAL</b>            | <b>4.7461</b> |

## TOTAL CERTIFIED TAX RATES BY CITY

### 2008 APPORTIONMENT OF LOCAL TAX RATES IN OAKLAND COUNTY PER \$1000 OF TAXABLE VALUE

| CITY/SCHOOL DISTRICT                    | HOMESTEAD SCHOOL | NON-HOMESTEAD SCHOOL | INTERMED SCHOOL DISTRICT | COMM-UNITY COLLEGE | CITY VILLAGE TOWNSHIP | OCPTA  | * COMBINED | HOMESTEAD TOTAL | NON-HOMESTEAD TOTAL |
|---|------------------|----------------------|--------------------------|--------------------|-----------------------|--------|------------|-----------------|---------------------|
| <b><u>CITY OF AUBURN HILLS</u></b>      |                  |                      |                          |                    |                       |        |            |                 |                     |
| 010 - AVONDALE / OIS / OCC              | 14.6998          | 31.6000              | 3.3690                   | 1.5844             | 10.5602               | 0.5900 | 4.7461     | 35.5495         | 52.4497             |
| 150 - LAKE ORION / OIS / OCC            | 13.4910          | 31.4910              | 3.3690                   | 1.5844             | 10.5602               | 0.5900 | 4.7461     | 34.3407         | 52.3407             |
| 152 - LAKE ORION TRAN / OIS / OCC       | 15.2310          | 33.2310              | 3.3690                   | 1.5844             | 10.5602               | 0.5900 | 4.7461     | 36.0807         | 54.0807             |
| 210 - PONTIAC / OIS / OCC               | 7.7400           | 25.7400              | 3.3690                   | 1.5844             | 10.5602               | 0.5900 | 4.7461     | 28.5897         | 46.5897             |
| 220 - ROCHESTER / OIS / OCC             | 11.1800          | 29.1800              | 3.3690                   | 1.5844             | 10.5602               | 0.5900 | 4.7461     | 32.0297         | 50.0297             |
| <b><u>CITY OF BERKLEY</u></b>           |                  |                      |                          |                    |                       |        |            |                 |                     |
| 020 - BERKLEY / OIS / OCC               | 10.2167          | 28.2167              | 3.3690                   | 1.5844             | 12.9957               | 0.5900 | 4.7461     | 33.5019         | 51.5019             |
| 230 - ROYAL OAK / OIS / OCC             | 13.4095          | 28.7100              | 3.3690                   | 1.5844             | 12.9957               | 0.5900 | 4.7461     | 36.6947         | 51.9952             |
| <b><u>CITY OF BIRMINGHAM</u></b>        |                  |                      |                          |                    |                       |        |            |                 |                     |
| 030 - BIRMINGHAM / OIS / OCC            | 16.7420          | 26.9000              | 3.3690                   | 1.5844             | 14.0936               | 0.5900 | 4.7461     | 41.1251         | 51.2831             |
| <b><u>CITY OF BLOOMFIELD HILLS</u></b>  |                  |                      |                          |                    |                       |        |            |                 |                     |
| 030 - BIRMINGHAM / OIS / OCC            | 16.7420          | 26.9000              | 3.3690                   | 1.5844             | 8.3000                | 0.0000 | 4.7461     | 34.7415         | 44.8995             |
| 040 - BLOOMFIELD HILLS / OIS / OCC      | 14.8761          | 26.1534              | 3.3690                   | 1.5844             | 8.3000                | 0.0000 | 4.7461     | 32.8756         | 44.1529             |
| <b><u>CITY OF CLARKSTON VILLAGE</u></b> |                  |                      |                          |                    |                       |        |            |                 |                     |
| 070 - CLARKSTON / OIS / OCC             | 13.0000          | 31.0000              | 3.3690                   | 1.5844             | 17.7079               | 0.0000 | 4.7461     | 40.4074         | 58.4074             |
| <b><u>CITY OF CLAWSON</u></b>           |                  |                      |                          |                    |                       |        |            |                 |                     |
| 080 - CLAWSON / OIS / OCC               | 11.5000          | 29.5000              | 3.3690                   | 1.5844             | 18.8075               | 0.5900 | 4.7461     | 40.5970         | 58.5970             |
| <b><u>CITY OF FARMINGTON</u></b>        |                  |                      |                          |                    |                       |        |            |                 |                     |
| 100 - FARMINGTON / OIS / OCC            | 15.6915          | 25.8000              | 3.3690                   | 1.5844             | 15.4019               | 0.5900 | 4.7461     | 41.3829         | 51.4914             |

## TOTAL CERTIFIED TAX RATES BY CITY

### 2008 APPORTIONMENT OF LOCAL TAX RATES IN OAKLAND COUNTY PER \$1000 OF TAXABLE VALUE

| CITY/SCHOOL DISTRICT                   | HOMESTEAD SCHOOL | NON-HOMESTEAD SCHOOL | INTERMED SCHOOL DISTRICT | COMM-UNITY COLLEGE | CITY VILLAGE TOWNSHIP | OCPTA  | * COMBINED | HOMESTEAD TOTAL | NON-HOMESTEAD TOTAL |
|--|------------------|----------------------|--------------------------|--------------------|-----------------------|--------|------------|-----------------|---------------------|
| <b><u>CITY OF FARMINGTON HILLS</u></b> |                  |                      |                          |                    |                       |        |            |                 |                     |
| 060 - CLARENCEVILLE / OIS / SCC        | 11.0898          | 28.5000              | 3.3690                   | 1.7967             | 11.6072               | 0.5900 | 4.7461     | 33.1988         | 50.6090             |
| 100 - FARMINGTON / OIS / OCC           | 15.6915          | 25.8000              | 3.3690                   | 1.5844             | 11.6072               | 0.5900 | 4.7461     | 37.5882         | 47.6967             |
| 270 - WALLED LAKE / OIS / OCC          | 12.5722          | 28.7900              | 3.3690                   | 1.5844             | 11.6072               | 0.5900 | 4.7461     | 34.4689         | 50.6867             |
| <b><u>CITY OF FENTON</u></b>           |                  |                      |                          |                    |                       |        |            |                 |                     |
| 130 - HOLLY / OIS / OCC                | 13.0000          | 31.0000              | 3.3690                   | 1.5844             | 10.6226               | 0.0000 | 4.7461     | 33.3221         | 51.3221             |
| <b><u>CITY OF FERNDALE</u></b>         |                  |                      |                          |                    |                       |        |            |                 |                     |
| 110 - FERNDALE / OIS / OCC             | 13.0000          | 31.0000              | 3.3690                   | 1.5844             | 24.0664               | 0.5900 | 4.7461     | 47.3559         | 65.3559             |
| 120 - HAZEL PARK / OIS / OCC           | 13.0000          | 31.0000              | 3.3690                   | 1.5844             | 24.0664               | 0.5900 | 4.7461     | 47.3559         | 65.3559             |
| <b><u>CITY OF HAZEL PARK</u></b>       |                  |                      |                          |                    |                       |        |            |                 |                     |
| 120 - HAZEL PARK / OIS / OCC           | 13.0000          | 31.0000              | 3.3690                   | 1.5844             | 23.4884               | 0.5900 | 4.7461     | 46.7779         | 64.7779             |
| <b><u>CITY OF HUNTINGTON WOODS</u></b> |                  |                      |                          |                    |                       |        |            |                 |                     |
| 020 - BERKLEY / OIS / OCC              | 10.2167          | 28.2167              | 3.3690                   | 1.5844             | 21.8038               | 0.5900 | 4.7461     | 42.3100         | 60.3100             |
| 230 - ROYAL OAK / OIS / OCC            | 13.4095          | 28.7100              | 3.3690                   | 1.5844             | 21.8038               | 0.5900 | 4.7461     | 45.5028         | 60.8033             |
| <b><u>CITY OF KEEGO HARBOR</u></b>     |                  |                      |                          |                    |                       |        |            |                 |                     |
| 290 - WEST BLOOMFIELD / OIS / OCC      | 15.4079          | 30.0597              | 3.3690                   | 1.5844             | 13.1817               | 0.0000 | 4.7461     | 38.2891         | 52.9409             |
| <b><u>CITY OF LAKE ANGELUS</u></b>     |                  |                      |                          |                    |                       |        |            |                 |                     |
| 210 - PONTIAC / OIS / OCC              | 7.7400           | 25.7400              | 3.3690                   | 1.5844             | 9.9571                | 0.0000 | 4.7461     | 27.3966         | 45.3966             |
| 280 - WATERFORD / OIS / OCC            | 9.6700           | 27.6700              | 3.3690                   | 1.5844             | 9.9571                | 0.0000 | 4.7461     | 29.3266         | 47.3266             |
| <b><u>CITY OF LATHRUP VILLAGE</u></b>  |                  |                      |                          |                    |                       |        |            |                 |                     |
| 250 - SOUTHFIELD / OIS / OCC           | 22.2043          | 24.9243              | 3.3690                   | 1.5844             | 19.2935               | 0.0000 | 4.7461     | 51.1973         | 53.9173             |

## TOTAL CERTIFIED TAX RATES BY CITY

### 2008 APPORTIONMENT OF LOCAL TAX RATES IN OAKLAND COUNTY PER \$1000 OF TAXABLE VALUE

| CITY/SCHOOL DISTRICT                     | HOMESTEAD SCHOOL | NON-HOMESTEAD SCHOOL | INTERMED SCHOOL DISTRICT | COMM-UNITY COLLEGE | CITY VILLAGE TOWNSHIP | OCPTA  | * COMBINED | HOMESTEAD TOTAL | NON-HOMESTEAD TOTAL |
|--|------------------|----------------------|--------------------------|--------------------|-----------------------|--------|------------|-----------------|---------------------|
| <b><u>CITY OF MADISON HEIGHTS</u></b>    |                  |                      |                          |                    |                       |        |            |                 |                     |
| 160 - LAMPHERE / OIS / OCC               | 23.5993          | 27.0993              | 3.3690                   | 1.5844             | 18.1616               | 0.5900 | 4.7461     | 52.0504         | 55.5504             |
| 170 - MADISON / OIS / OCC                | 11.5500          | 29.5500              | 3.3690                   | 1.5844             | 18.1616               | 0.5900 | 4.7461     | 40.0011         | 58.0011             |
| 172 - MADISON DDA / OIS / OCC            | 11.5500          | 29.5500              | 3.3690                   | 1.5844             | 18.1616               | 0.5900 | 4.7461     | 40.0011         | 58.0011             |
| 230 - ROYAL OAK / OIS / OCC              | 13.4095          | 28.7100              | 3.3690                   | 1.5844             | 18.1616               | 0.5900 | 4.7461     | 41.8606         | 57.1611             |
| 236 - ROYAL OAK DDA/44 / OIS / OCC       | 13.4095          | 28.7100              | 3.3690                   | 1.5844             | 18.1616               | 0.5900 | 4.7461     | 41.8606         | 57.1611             |
| <b><u>CITY OF NORTHVILLE</u></b>         |                  |                      |                          |                    |                       |        |            |                 |                     |
| 650 - NORTHVILLE / WIS / SCC             | 9.9000           | 27.9000              | 3.4643                   | 1.7967             | 16.3409               | 0.0000 | 4.7461     | 36.2480         | 54.2480             |
| <b><u>CITY OF NOVI</u></b>               |                  |                      |                          |                    |                       |        |            |                 |                     |
| 180 - NOVI / OIS / OCC                   | 15.9724          | 31.3332              | 3.3690                   | 1.5844             | 10.5416               | 0.0000 | 4.7461     | 36.2135         | 51.5743             |
| 183 - NOVI TRAN / OIS / SCC              | 15.9724          | 31.3332              | 3.3690                   | 1.7967             | 10.5416               | 0.0000 | 4.7461     | 36.4258         | 51.7866             |
| 184 - SOUTH LYON/NOVI TRAN / OIS / OCC   | 15.5874          | 30.9482              | 3.3690                   | 1.5844             | 10.5416               | 0.0000 | 4.7461     | 35.8285         | 51.1893             |
| 240 - SOUTH LYON / OIS / OCC             | 14.5000          | 32.5000              | 3.3690                   | 1.5844             | 10.5416               | 0.0000 | 4.7461     | 34.7411         | 52.7411             |
| 270 - WALLED LAKE / OIS / OCC            | 12.5722          | 28.7900              | 3.3690                   | 1.5844             | 10.5416               | 0.0000 | 4.7461     | 32.8133         | 49.0311             |
| 275 - WALLED LAKE TRAN / OIS / OCC       | 12.5722          | 28.7900              | 3.3690                   | 1.5844             | 10.5416               | 0.0000 | 4.7461     | 32.8133         | 49.0311             |
| 650 - NORTHVILLE / WIS / SCC             | 9.9000           | 27.9000              | 3.4643                   | 1.7967             | 10.5416               | 0.0000 | 4.7461     | 30.4487         | 48.4487             |
| 651 - NORTHVILLE TRAN / WIS / OCC        | 9.9000           | 27.9000              | 3.4643                   | 1.5844             | 10.5416               | 0.0000 | 4.7461     | 30.2364         | 48.2364             |
| <b><u>CITY OF OAK PARK</u></b>           |                  |                      |                          |                    |                       |        |            |                 |                     |
| 020 - BERKLEY / OIS / OCC                | 10.2167          | 28.2167              | 3.3690                   | 1.5844             | 24.6704               | 0.5900 | 4.7461     | 45.1766         | 63.1766             |
| 023 - BERKLEY 425 / OIS / OCC            | 10.2167          | 28.2167              | 3.3690                   | 1.5844             | 24.6704               | 0.5900 | 4.7461     | 45.1766         | 63.1766             |
| 024 - BERKLEY ANNEX TO OK PK / OIS / OCC | 10.2167          | 28.2167              | 3.3690                   | 1.5844             | 24.6704               | 0.5900 | 4.7461     | 45.1766         | 63.1766             |
| 110 - FERNDALE / OIS / OCC               | 13.0000          | 31.0000              | 3.3690                   | 1.5844             | 24.6704               | 0.5900 | 4.7461     | 47.9599         | 65.9599             |
| 190 - OAK PARK / OIS / OCC               | 12.9700          | 30.9700              | 3.3690                   | 1.5844             | 24.6704               | 0.5900 | 4.7461     | 47.9299         | 65.9299             |
| 193 - OAK PARK 425 / OIS / OCC           | 12.9700          | 30.9700              | 3.3690                   | 1.5844             | 24.6704               | 0.5900 | 4.7461     | 47.9299         | 65.9299             |
| 194 - OAK PARK BRA / OIS / OCC           | 12.9700          | 30.9700              | 3.3690                   | 1.5844             | 24.6704               | 0.5900 | 4.7461     | 47.9299         | 65.9299             |

## TOTAL CERTIFIED TAX RATES BY CITY

### 2008 APPORTIONMENT OF LOCAL TAX RATES IN OAKLAND COUNTY PER \$1000 OF TAXABLE VALUE

| CITY/SCHOOL DISTRICT                       | HOMESTEAD SCHOOL | NON-HOMESTEAD SCHOOL | INTERMED SCHOOL DISTRICT | COMM-UNITY COLLEGE | CITY VILLAGE TOWNSHIP | OCPTA  | * COMBINED | HOMESTEAD TOTAL | NON-HOMESTEAD TOTAL |
|--|------------------|----------------------|--------------------------|--------------------|-----------------------|--------|------------|-----------------|---------------------|
| <b><u>CITY OF ORCHARD LAKE VILLAGE</u></b> |                  |                      |                          |                    |                       |        |            |                 |                     |
| 040 - BLOOMFIELD HILLS / OIS / OCC         | 14.8761          | 26.1534              | 3.3690                   | 1.5844             | 8.4950                | 0.0000 | 4.7461     | 33.0706         | 44.3479             |
| 270 - WALLED LAKE / OIS / OCC              | 12.5722          | 28.7900              | 3.3690                   | 1.5844             | 8.4950                | 0.0000 | 4.7461     | 30.7667         | 46.9845             |
| 290 - WEST BLOOMFIELD / OIS / OCC          | 15.4079          | 30.0597              | 3.3690                   | 1.5844             | 8.4950                | 0.0000 | 4.7461     | 33.6024         | 48.2542             |
| <b><u>CITY OF PLEASANT RIDGE</u></b>       |                  |                      |                          |                    |                       |        |            |                 |                     |
| 110 - FERNDALE / OIS / OCC                 | 13.0000          | 31.0000              | 3.3690                   | 1.5844             | 18.1928               | 0.5900 | 4.7461     | 41.4823         | 59.4823             |
| <b><u>CITY OF PONTIAC</u></b>              |                  |                      |                          |                    |                       |        |            |                 |                     |
| 210 - PONTIAC / OIS / OCC                  | 7.7400           | 25.7400              | 3.3690                   | 1.5844             | 15.6342               | 0.5900 | 4.7461     | 33.6637         | 51.6637             |
| 21C - PONT 425 AGREEMENT / OIS / OCC       | 7.7400           | 25.7400              | 3.3690                   | 1.5844             | 15.6342               | 0.5900 | 4.7461     | 33.6637         | 51.6637             |
| <b><u>CITY OF ROCHESTER</u></b>            |                  |                      |                          |                    |                       |        |            |                 |                     |
| 220 - ROCHESTER / OIS / OCC                | 11.1800          | 29.1800              | 3.3690                   | 1.5844             | 12.4304               | 0.0000 | 4.7461     | 33.3099         | 51.3099             |
| <b><u>CITY OF ROCHESTER HILLS</u></b>      |                  |                      |                          |                    |                       |        |            |                 |                     |
| 010 - AVONDALE / OIS / OCC                 | 14.6998          | 31.6000              | 3.3690                   | 1.5844             | 9.7060                | 0.0000 | 4.7461     | 34.1053         | 51.0055             |
| 220 - ROCHESTER / OIS / OCC                | 11.1800          | 29.1800              | 3.3690                   | 1.5844             | 9.7060                | 0.0000 | 4.7461     | 30.5855         | 48.5855             |
| <b><u>CITY OF ROYAL OAK</u></b>            |                  |                      |                          |                    |                       |        |            |                 |                     |
| 020 - BERKLEY / OIS / OCC                  | 10.2167          | 28.2167              | 3.3690                   | 1.5844             | 11.4333               | 0.5900 | 4.7461     | 31.9395         | 49.9395             |
| 080 - CLAWSON / OIS / OCC                  | 11.5000          | 29.5000              | 3.3690                   | 1.5844             | 11.4333               | 0.5900 | 4.7461     | 33.2228         | 51.2228             |
| 230 - ROYAL OAK / OIS / OCC                | 13.4095          | 28.7100              | 3.3690                   | 1.5844             | 11.4333               | 0.5900 | 4.7461     | 35.1323         | 50.4328             |

## TOTAL CERTIFIED TAX RATES BY CITY

### 2008 APPORTIONMENT OF LOCAL TAX RATES IN OAKLAND COUNTY PER \$1000 OF TAXABLE VALUE

| CITY/SCHOOL DISTRICT                  | HOMESTEAD SCHOOL | NON-HOMESTEAD SCHOOL | INTERMED SCHOOL DISTRICT | COMM-UNITY COLLEGE | CITY VILLAGE TOWNSHIP | OCPTA  | * COMBINED | HOMESTEAD TOTAL | NON-HOMESTEAD TOTAL |
|---------------------------------------|------------------|----------------------|--------------------------|--------------------|-----------------------|--------|------------|-----------------|---------------------|
| <b><u>CITY OF SOUTHFIELD</u></b>      |                  |                      |                          |                    |                       |        |            |                 |                     |
| 030 - BIRMINGHAM / OIS / OCC          | 16.7420          | 26.9000              | 3.3690                   | 1.5844             | 16.3428               | 0.5900 | 4.7461     | 43.3743         | 53.5323             |
| 032 - BIRM SOUTHFLD TRAN / OIS / OCC  | 15.8420          | 26.0000              | 3.3690                   | 1.5844             | 16.3428               | 0.5900 | 4.7461     | 42.4743         | 52.6323             |
| 03A - BIRM CENTEX 30BF / OIS / OCC    | 16.7420          | 26.9000              | 3.3690                   | 1.5844             | 16.3428               | 0.5900 | 4.7461     | 43.3743         | 53.5323             |
| 190 - OAK PARK / OIS / OCC            | 12.9700          | 30.9700              | 3.3690                   | 1.5844             | 16.3428               | 0.5900 | 4.7461     | 39.6023         | 57.6023             |
| 192 - OAK PARK TIFA/DDA / OIS / OCC   | 12.9700          | 30.9700              | 3.3690                   | 1.5844             | 16.3428               | 0.5900 | 4.7461     | 39.6023         | 57.6023             |
| 199 - OAK PARK DDA / OIS / OCC        | 12.9700          | 30.9700              | 3.3690                   | 1.5844             | 16.3428               | 0.5900 | 4.7461     | 39.6023         | 57.6023             |
| 250 - SOUTHFIELD / OIS / OCC          | 22.2043          | 24.9243              | 3.3690                   | 1.5844             | 16.3428               | 0.5900 | 4.7461     | 48.8366         | 51.5566             |
| 251 - SOUTHFIELD LDFA A / OIS / OCC   | 22.2043          | 24.9243              | 3.3690                   | 1.5844             | 16.3428               | 0.5900 | 4.7461     | 48.8366         | 51.5566             |
| 253 - SOUTHFIELD LDFA-1 / OIS / OCC   | 22.2043          | 24.9243              | 3.3690                   | 1.5844             | 16.3428               | 0.5900 | 4.7461     | 48.8366         | 51.5566             |
| 254 - SOUTHFIELD LDFA-2 / OIS / OCC   | 22.2043          | 24.9243              | 3.3690                   | 1.5844             | 16.3428               | 0.5900 | 4.7461     | 48.8366         | 51.5566             |
| 255 - SOUTHFIELD DDA / OIS / OCC      | 22.2043          | 24.9243              | 3.3690                   | 1.5844             | 16.3428               | 0.5900 | 4.7461     | 48.8366         | 51.5566             |
| 256 - SOUTHFIELD TIFA/DDA / OIS / OCC | 22.2043          | 24.9243              | 3.3690                   | 1.5844             | 16.3428               | 0.5900 | 4.7461     | 48.8366         | 51.5566             |
| 257 - SOUTHFIELD LDFA 3 / OIS / OCC   | 22.2043          | 24.9243              | 3.3690                   | 1.5844             | 16.3428               | 0.5900 | 4.7461     | 48.8366         | 51.5566             |
| 258 - SOUTHFLD BIRM TRAN / OIS / OCC  | 23.1043          | 25.8243              | 3.3690                   | 1.5844             | 16.3428               | 0.5900 | 4.7461     | 49.7366         | 52.4566             |
| 25A - SLFD SZ / OIS / OCC             | 22.2043          | 24.9243              | 3.3690                   | 1.5844             | 16.3428               | 0.5900 | 4.7461     | 48.8366         | 51.5566             |
| 25C - SLFD CENTEX 25BF / OIS / OCC    | 22.2043          | 24.9243              | 3.3690                   | 1.5844             | 16.3428               | 0.5900 | 4.7461     | 48.8366         | 51.5566             |
| <b><u>CITY OF SOUTH LYON</u></b>      |                  |                      |                          |                    |                       |        |            |                 |                     |
| 240 - SOUTH LYON / OIS / OCC          | 14.5000          | 32.5000              | 3.3690                   | 1.5844             | 15.0601               | 0.0000 | 4.7461     | 39.2596         | 57.2596             |
| <b><u>CITY OF SYLVAN LAKE</u></b>     |                  |                      |                          |                    |                       |        |            |                 |                     |
| 210 - PONTIAC / OIS / OCC             | 7.7400           | 25.7400              | 3.3690                   | 1.5844             | 14.8179               | 0.0000 | 4.7461     | 32.2574         | 50.2574             |
| 290 - WEST BLOOMFIELD / OIS / OCC     | 15.4079          | 30.0597              | 3.3690                   | 1.5844             | 14.8179               | 0.0000 | 4.7461     | 39.9253         | 54.5771             |

## TOTAL CERTIFIED TAX RATES BY CITY

### 2008 APPORTIONMENT OF LOCAL TAX RATES IN OAKLAND COUNTY PER \$1000 OF TAXABLE VALUE

| CITY/SCHOOL DISTRICT                      | HOMESTEAD SCHOOL | NON-HOMESTEAD SCHOOL | INTERMED SCHOOL DISTRICT | COMM-UNITY COLLEGE | CITY VILLAGE TOWNSHIP | OCPTA  | * COMBINED | HOMESTEAD TOTAL | NON-HOMESTEAD TOTAL |
|---|------------------|----------------------|--------------------------|--------------------|-----------------------|--------|------------|-----------------|---------------------|
| <b><u>CITY OF TROY</u></b>                |                  |                      |                          |                    |                       |        |            |                 |                     |
| 010 - AVONDALE / OIS / OCC                | 14.6998          | 31.6000              | 3.3690                   | 1.5844             | 9.2800                | 0.5900 | 4.7461     | 34.2693         | 51.1695             |
| 030 - BIRMINGHAM / OIS / OCC              | 16.7420          | 26.9000              | 3.3690                   | 1.5844             | 9.2800                | 0.5900 | 4.7461     | 36.3115         | 46.4695             |
| 035 - TROY BRNFLD BIRM SCHOOL / OIS / OCC | 16.7420          | 26.9000              | 3.3690                   | 1.5844             | 9.2800                | 0.5900 | 4.7461     | 36.3115         | 46.4695             |
| 040 - BLOOMFIELD HILLS / OIS / OCC        | 14.8761          | 26.1534              | 3.3690                   | 1.5844             | 9.2800                | 0.5900 | 4.7461     | 34.4456         | 45.7229             |
| 160 - LAMPHERE / OIS / OCC                | 23.5993          | 27.0993              | 3.3690                   | 1.5844             | 9.2800                | 0.5900 | 4.7461     | 43.1688         | 46.6688             |
| 230 - ROYAL OAK / OIS / OCC               | 13.4095          | 28.7100              | 3.3690                   | 1.5844             | 9.2800                | 0.5900 | 4.7461     | 32.9790         | 48.2795             |
| 260 - TROY / OIS / OCC                    | 14.7229          | 28.1000              | 3.3690                   | 1.5844             | 9.2800                | 0.5900 | 4.7461     | 34.2924         | 47.6695             |
| 265 - TROY DDA / OIS / OCC                | 14.7229          | 28.1000              | 3.3690                   | 1.5844             | 9.2800                | 0.5900 | 4.7461     | 34.2924         | 47.6695             |
| 268 - TROY SZ / OIS / OCC                 | 14.7229          | 28.1000              | 3.3690                   | 1.5844             | 9.2800                | 0.5900 | 4.7461     | 34.2924         | 47.6695             |
| 269 - TROY BROWNFIELD / OIS / OCC         | 14.7229          | 28.1000              | 3.3690                   | 1.5844             | 9.2800                | 0.5900 | 4.7461     | 34.2924         | 47.6695             |
| 750 - WARREN / MIS / OCC                  | 14.4152          | 27.1464              | 2.9430                   | 1.5844             | 9.2800                | 0.5900 | 4.7461     | 33.5587         | 46.2899             |
| <b><u>CITY OF WALLED LAKE</u></b>         |                  |                      |                          |                    |                       |        |            |                 |                     |
| 270 - WALLED LAKE / OIS / OCC             | 12.5722          | 28.7900              | 3.3690                   | 1.5844             | 17.8991               | 0.5900 | 4.7461     | 40.7608         | 56.9786             |
| <b><u>CITY OF WIXOM</u></b>               |                  |                      |                          |                    |                       |        |            |                 |                     |
| 180 - NOVI / OIS / OCC                    | 15.9724          | 31.3332              | 3.3690                   | 1.5844             | 11.6314               | 0.0000 | 4.7461     | 37.3033         | 52.6641             |
| 240 - SOUTH LYON / OIS / OCC              | 14.5000          | 32.5000              | 3.3690                   | 1.5844             | 11.6314               | 0.0000 | 4.7461     | 35.8309         | 53.8309             |
| 270 - WALLED LAKE / OIS / OCC             | 12.5722          | 28.7900              | 3.3690                   | 1.5844             | 11.6314               | 0.0000 | 4.7461     | 33.9031         | 50.1209             |

## TOTAL CERTIFIED TAX RATES BY CITY

### 2008 APPORTIONMENT OF LOCAL TAX RATES IN OAKLAND COUNTY PER \$1000 OF TAXABLE VALUE

| CITY/SCHOOL DISTRICT | HOMESTEAD SCHOOL | NON-HOMESTEAD SCHOOL | INTERMED SCHOOL DISTRICT | COMM-UNITY COLLEGE | CITY VILLAGE TOWNSHIP | OCPTA | * COMBINED | HOMESTEAD TOTAL | NON-HOMESTEAD TOTAL |
|----------------------|------------------|----------------------|--------------------------|--------------------|-----------------------|-------|------------|-----------------|---------------------|
|----------------------|------------------|----------------------|--------------------------|--------------------|-----------------------|-------|------------|-----------------|---------------------|

\* COMBINED-CONSISTS OF:

|                         |               |
|-------------------------|---------------|
| COUNTY OPERATING        | 4.1900        |
| PARKS AND RECREATION    | 0.2415        |
| ZOO AUTHORITY           | 0.1000        |
| HURON CLINTON AUTHORITY | <u>0.2146</u> |
| TOTAL                   | 4.7461        |



## TOWNSHIP AND VILLAGE CERTIFIED TAX RATES

2008 APPORTIONMENT OF LOCAL TAX RATES IN OAKLAND COUNTY PER \$1000 OF TAXABLE VALUE

| TOWNSHIP AND VILLAGE               | TOWNSHIP  |        |                   | VILLAGE | OCPTA  | TOTAL   |
|------------------------------------|-----------|--------|-------------------|---------|--------|---------|
|                                    | ALLOCATED | VOTED  | DEBT OR AUTHORITY |         |        |         |
| A TOWNSHIP OF ADDISON              | 1.0425    | 6.6166 | 0.0000            |         | 0.0000 | 7.6591  |
| AL VILLAGE OF LEONARD              | 1.0425    | 6.6166 | 0.0000            | 6.0000  | 0.0000 | 13.6591 |
| C CHARTER TOWNSHIP OF BLOOMFIELD   | 0.0000    | 0.0000 | 11.1212           |         | 0.5900 | 11.7112 |
| D CHARTER TOWNSHIP OF BRANDON      | 0.0000    | 0.0000 | 6.6739            |         | 0.0000 | 6.6739  |
| DO VILLAGE OF ORTONVILLE           | 0.0000    | 0.0000 | 6.6739            | 8.0000  | 0.0000 | 14.6739 |
| E CHARTER TOWNSHIP OF COMMERCE     | 0.0000    | 0.0000 | 4.5306            |         | 0.0000 | 4.5306  |
| EW VILLAGE OF WOLVERINE LAKE       | 0.0000    | 0.0000 | 4.5306            | 9.5730  | 0.0000 | 14.1036 |
| G TOWNSHIP OF GROVELAND            | 1.0000    | 3.5000 | 0.0000            |         | 0.0000 | 4.5000  |
| H CHARTER TOWNSHIP OF HIGHLAND     | 0.0000    | 0.0000 | 6.6444            |         | 0.0000 | 6.6444  |
| I TOWNSHIP OF HOLLY                | 1.0000    | 1.4360 | 0.0000            |         | 0.0000 | 2.4360  |
| IH VILLAGE OF HOLLY                | 1.0000    | 1.4360 | 0.0000            | 15.4704 | 0.0000 | 17.9064 |
| J CHARTER TOWNSHIP OF INDEPENDENCE | 0.0000    | 0.0000 | 6.8870            |         | 0.0000 | 6.8870  |
| K CHARTER TOWNSHIP OF LYON         | 0.0000    | 0.0000 | 4.6500            |         | 0.0000 | 4.6500  |
| L CHARTER TOWNSHIP OF MILFORD      | 0.0000    | 0.0000 | 7.0664            |         | 0.0000 | 7.0664  |
| LM VILLAGE OF MILFORD              | 0.0000    | 0.0000 | 7.0664            | 5.4960  | 0.0000 | 12.5624 |
| M TOWNSHIP OF NOVI                 | 0.7222    | 2.2555 | 0.0000            |         | 0.0000 | 2.9777  |
| N CHARTER TOWNSHIP OF OAKLAND      | 0.0000    | 0.0000 | 6.4841            |         | 0.0000 | 6.4841  |
| O CHARTER TOWNSHIP OF ORION        | 0.0000    | 0.0000 | 5.4519            |         | 0.0000 | 5.4519  |
| OL VILLAGE OF LAKE ORION           | 0.0000    | 0.0000 | 5.4519            | 12.1069 | 0.0000 | 17.5588 |
| P CHARTER TOWNSHIP OF OXFORD       | 0.0000    | 0.0000 | 9.8972            |         | 0.0000 | 9.8972  |

**TOWNSHIP AND VILLAGE CERTIFIED TAX RATES**  
**2008 APPORTIONMENT OF LOCAL TAX RATES IN OAKLAND COUNTY PER \$1000 OF TAXABLE VALUE**

| TOWNSHIP AND VILLAGE                  | TOWNSHIP  |        |                   | VILLAGE | OCPTA  | TOTAL   |
|---------------------------------------|-----------|--------|-------------------|---------|--------|---------|
|                                       | ALLOCATED | VOTED  | DEBT OR AUTHORITY |         |        |         |
| PO VILLAGE OF OXFORD                  | 0.0000    | 0.0000 | 6.9820            | 11.1200 | 0.0000 | 18.1020 |
| R TOWNSHIP OF ROSE                    | 1.0148    | 1.3585 | 0.0000            |         | 0.0000 | 2.3733  |
| RH VILLAGE OF HOLLY                   | 1.0148    | 1.3585 | 0.0000            | 15.4704 | 0.0000 | 17.8437 |
| S CHARTER TOWNSHIP OF ROYAL OAK       | 0.0000    | 0.0000 | 8.7102            |         | 0.5900 | 9.3002  |
| T CHARTER TOWNSHIP OF SOUTHFIELD      | 0.0000    | 0.0000 | 0.5000            |         | 0.0000 | 0.5000  |
| TB VILLAGE OF BINGHAM FARMS           | 0.0000    | 0.0000 | 0.5000            | 6.8000  | 0.5900 | 7.8900  |
| TF VILLAGE OF FRANKLIN                | 0.0000    | 0.0000 | 0.5000            | 6.1349  | 0.5900 | 7.2249  |
| TH VILLAGE OF BEVERLY HILLS           | 0.0000    | 0.0000 | 0.5000            | 11.7329 | 0.5900 | 12.8229 |
| U CHARTER TOWNSHIP OF SPRINGFIELD     | 0.0000    | 0.0000 | 5.6286            |         | 0.0000 | 5.6286  |
| W CHARTER TOWNSHIP OF WATERFORD       | 0.0000    | 0.0000 | 10.2910           |         | 0.0000 | 10.2910 |
| X CHARTER TOWNSHIP OF WEST BLOOMFIELD | 0.0000    | 0.0000 | 8.9994            |         | 0.5900 | 9.5894  |
| Y CHARTER TOWNSHIP OF WHITE LAKE      | 0.0000    | 0.0000 | 6.5876            |         | 0.0000 | 6.5876  |

### CITY CERTIFIED TAX RATES

2008 APPORTIONMENT OF LOCAL TAX RATES IN OAKLAND COUNTY PER \$1000 OF TAXABLE VALUE

| CITY                            | CERTIFIED RATE | OCPTA  | TOTAL   |
|---------------------------------|----------------|--------|---------|
| 02 CITY OF AUBURN HILLS         | 10.5602        | 0.5900 | 11.1502 |
| 04 CITY OF BERKLEY              | 12.9957        | 0.5900 | 13.5857 |
| 08 CITY OF BIRMINGHAM           | 14.0936        | 0.5900 | 14.6836 |
| 12 CITY OF BLOOMFIELD HILLS     | 8.3000         | 0.0000 | 8.3000  |
| 14 CITY OF CLARKSTON VILLAGE    | 17.7079        | 0.0000 | 17.7079 |
| 16 CITY OF CLAWSON              | 18.8075        | 0.5900 | 19.3975 |
| 20 CITY OF FARMINGTON           | 15.4019        | 0.5900 | 15.9919 |
| 22 CITY OF FARMINGTON HILLS     | 11.6072        | 0.5900 | 12.1972 |
| 23 CITY OF FENTON               | 10.6226        | 0.0000 | 10.6226 |
| 24 CITY OF FERNDALE             | 24.0664        | 0.5900 | 24.6564 |
| 28 CITY OF HAZEL PARK           | 23.4884        | 0.5900 | 24.0784 |
| 32 CITY OF HUNTINGTON WOODS     | 21.8038        | 0.5900 | 22.3938 |
| 36 CITY OF KEEGO HARBOR         | 13.1817        | 0.0000 | 13.1817 |
| 38 CITY OF LAKE ANGELUS         | 9.9571         | 0.0000 | 9.9571  |
| 40 CITY OF LATHRUP VILLAGE      | 19.2935        | 0.0000 | 19.2935 |
| 44 CITY OF MADISON HEIGHTS      | 18.1616        | 0.5900 | 18.7516 |
| 48 CITY OF NORTHVILLE           | 16.3409        | 0.0000 | 16.3409 |
| 50 CITY OF NOVI                 | 10.5416        | 0.0000 | 10.5416 |
| 52 CITY OF OAK PARK             | 24.6704        | 0.5900 | 25.2604 |
| 56 CITY OF ORCHARD LAKE VILLAGE | 8.4950         | 0.0000 | 8.4950  |

### CITY CERTIFIED TAX RATES

2008 APPORTIONMENT OF LOCAL TAX RATES IN OAKLAND COUNTY PER \$1000 OF TAXABLE VALUE

| CITY                       | CERTIFIED<br>RATE | OCPTA  | TOTAL   |
|----------------------------|-------------------|--------|---------|
| 60 CITY OF PLEASANT RIDGE  | 18.1928           | 0.5900 | 18.7828 |
| 64 CITY OF PONTIAC         | 15.6342           | 0.5900 | 16.2242 |
| 68 CITY OF ROCHESTER       | 12.4304           | 0.0000 | 12.4304 |
| 70 CITY OF ROCHESTER HILLS | 9.7060            | 0.0000 | 9.7060  |
| 72 CITY OF ROYAL OAK       | 11.4333           | 0.5900 | 12.0233 |
| 76 CITY OF SOUTHFIELD      | 16.3428           | 0.5900 | 16.9328 |
| 80 CITY OF SOUTH LYON      | 15.0601           | 0.0000 | 15.0601 |
| 84 CITY OF SYLVAN LAKE     | 14.8179           | 0.0000 | 14.8179 |
| 88 CITY OF TROY            | 9.2800            | 0.5900 | 9.8700  |
| 92 CITY OF WALLED LAKE     | 17.8991           | 0.5900 | 18.4891 |
| 96 CITY OF WIXOM           | 11.6314           | 0.0000 | 11.6314 |

## SCHOOL DISTRICT CERTIFIED TAX RATE

2008 APPORTIONMENT OF LOCAL TAX RATES IN OAKLAND COUNTY PER \$1000 OF TAXABLE VALUE

| SCHOOL DISTRICT            | (ALL PROPERTY)     | (NON-HOMESTEAD)     | (HOMESTEAD)                    | (ALL PROPERTY)                 | (ALL PROPERTY)  | (ALL PROPERTY) | HOMESTEAD<br>TOTAL | NON-<br>HOMESTEAD<br>TOTAL |
|----------------------------|--------------------|---------------------|--------------------------------|--------------------------------|-----------------|----------------|--------------------|----------------------------|
|                            | STATE<br>EDUCATION | SCHOOL<br>OPERATING | <18 MILLS<br>SUPPLE-<br>MENTAL | >18 MILLS<br>SUPPLE-<br>MENTAL | SINKING<br>FUND | DEBT           |                    |                            |
| 010 AVONDALE               | 6.0000             | 18.0000             | 1.0998                         | 0.0000                         | 0.6000          | 7.0000         | 14.6998            | 31.6000                    |
| 020 BERKLEY                | 6.0000             | 18.0000             | 0.0000                         | 0.0000                         | 0.7367          | 3.4800         | 10.2167            | 28.2167                    |
| 023 BERKLEY 425            | 6.0000             | 18.0000             | 0.0000                         | 0.0000                         | 0.7367          | 3.4800         | 10.2167            | 28.2167                    |
| 024 BERKLEY ANNEX TO OK PK | 6.0000             | 18.0000             | 0.0000                         | 0.0000                         | 0.7367          | 3.4800         | 10.2167            | 28.2167                    |
| 030 BIRMINGHAM             | 6.0000             | 18.0000             | 7.8420                         | 0.0000                         | 0.0000          | 2.9000         | 16.7420            | 26.9000                    |
| 032 BIRM SOUTHFLD TRAN     | 6.0000             | 18.0000             | 7.8420                         | 0.0000                         | 0.0000          | 2.0000         | 15.8420            | 26.0000                    |
| 034 BLM TWP VILLAGE SUB    | 6.0000             | 18.0000             | 7.8420                         | 0.0000                         | 0.0000          | 2.9000         | 16.7420            | 26.9000                    |
| 035 TROY BRNFLD BIRM SCHOO | 6.0000             | 18.0000             | 7.8420                         | 0.0000                         | 0.0000          | 2.9000         | 16.7420            | 26.9000                    |
| 03A BIRM CENTEX 30BF       | 6.0000             | 18.0000             | 7.8420                         | 0.0000                         | 0.0000          | 2.9000         | 16.7420            | 26.9000                    |
| 040 BLOOMFIELD HILLS       | 6.0000             | 18.0000             | 6.7227                         | 0.0000                         | 1.4834          | 0.6700         | 14.8761            | 26.1534                    |
| 041 BLOOMFLD HILLS TRAN    | 6.0000             | 18.0000             | 6.7227                         | 0.0000                         | 1.4834          | 6.2000         | 20.4061            | 31.6834                    |
| 050 BRANDON                | 6.0000             | 17.9496             | 0.0000                         | 0.0000                         | 0.0000          | 8.2400         | 14.2400            | 32.1896                    |
| 058 GDR TO BRAN TRAN       | 6.0000             | 17.9496             | 0.0000                         | 0.0000                         | 0.0000          | 7.5300         | 13.5300            | 31.4796                    |
| 060 CLARENCEVILLE          | 6.0000             | 18.0000             | 0.5898                         | 0.0000                         | 4.5000          | 0.0000         | 11.0898            | 28.5000                    |
| 070 CLARKSTON              | 6.0000             | 18.0000             | 0.0000                         | 0.0000                         | 0.0000          | 7.0000         | 13.0000            | 31.0000                    |
| 080 CLAWSON                | 6.0000             | 18.0000             | 0.0000                         | 0.0000                         | 0.0000          | 5.5000         | 11.5000            | 29.5000                    |
| 100 FARMINGTON             | 6.0000             | 18.0000             | 7.8915                         | 0.0000                         | 0.0000          | 1.8000         | 15.6915            | 25.8000                    |
| 110 FERNDAL                | 6.0000             | 18.0000             | 0.0000                         | 0.0000                         | 0.0000          | 7.0000         | 13.0000            | 31.0000                    |
| 120 HAZEL PARK             | 6.0000             | 18.0000             | 0.0000                         | 0.0000                         | 0.0000          | 7.0000         | 13.0000            | 31.0000                    |

## SCHOOL DISTRICT CERTIFIED TAX RATE

2008 APPORTIONMENT OF LOCAL TAX RATES IN OAKLAND COUNTY PER \$1000 OF TAXABLE VALUE

| SCHOOL DISTRICT          | (ALL PROPERTY)<br>STATE<br>EDUCATION | (NON-HOMESTEAD)<br>SCHOOL<br>OPERATING | (HOMESTEAD)<br><18 MILLS<br>SUPPLE-<br>MENTAL | (ALL PROPERTY)<br>>18 MILLS<br>SUPPLE-<br>MENTAL | (ALL PROPERTY)<br>SINKING<br>FUND | (ALL PROPERTY)<br>DEBT | HOMESTEAD<br>TOTAL | NON-<br>HOMESTEAD<br>TOTAL |
|--------------------------|--------------------------------------|--|---|--|-----------------------------------|------------------------|--------------------|----------------------------|
| 130 HOLLY                | 6.0000                               | 18.0000                                | 0.0000  | 0.0000   | 0.0000                            | 7.0000                 | 13.0000            | 31.0000                    |
| 140 HURON VALLEY         | 6.0000                               | 18.0000                                | 0.0000  | 0.0000   | 0.9513                            | 7.0000                 | 13.9513            | 31.9513                    |
| 150 LAKE ORION           | 6.0000                               | 18.0000                                | 0.0000  | 0.0000   | 0.0000                            | 7.4910                 | 13.4910            | 31.4910                    |
| 151 LAKE ORION BROWNFLD  | 6.0000                               | 18.0000                                | 0.0000  | 0.0000   | 0.0000                            | 7.4910                 | 13.4910            | 31.4910                    |
| 152 LAKE ORION TRAN      | 6.0000                               | 18.0000                                | 0.0000  | 0.0000   | 0.0000                            | 9.2310                 | 15.2310            | 33.2310                    |
| 153 LK ORION/OXFORD TRAN | 6.0000                               | 18.0000                                | 0.0000  | 0.0000   | 0.0000                            | 7.0000                 | 13.0000            | 31.0000                    |
| 160 LAMPHERE             | 6.0000                               | 18.0000                                | 14.5000                                       | 0.0000   | 0.4993                            | 2.6000                 | 23.5993            | 27.0993                    |
| 170 MADISON              | 6.0000                               | 18.0000                                | 0.0000  | 0.0000   | 0.0000                            | 5.5500                 | 11.5500            | 29.5500                    |
| 172 MADISON DDA          | 6.0000                               | 18.0000                                | 0.0000  | 0.0000   | 0.0000                            | 5.5500                 | 11.5500            | 29.5500                    |
| 180 NOVI                 | 6.0000                               | 18.0000                                | 2.6392  | 0.9800   | 0.4932                            | 5.8600                 | 15.9724            | 31.3332                    |
| 183 NOVI TRAN            | 6.0000                               | 18.0000                                | 2.6392  | 0.9800   | 0.4932                            | 5.8600                 | 15.9724            | 31.3332                    |
| 184 SOUTH LYON/NOVI TRAN | 6.0000                               | 18.0000                                | 2.6392  | 0.9800   | 0.4932                            | 5.4750                 | 15.5874            | 30.9482                    |
| 190 OAK PARK             | 6.0000                               | 18.0000                                | 0.0000  | 0.0000   | 3.0000                            | 3.9700                 | 12.9700            | 30.9700                    |
| 192 OAK PARK TIFA/DDA    | 6.0000                               | 18.0000                                | 0.0000  | 0.0000   | 3.0000                            | 3.9700                 | 12.9700            | 30.9700                    |
| 193 OAK PARK 425         | 6.0000                               | 18.0000                                | 0.0000  | 0.0000   | 3.0000                            | 3.9700                 | 12.9700            | 30.9700                    |
| 194 OAK PARK BRA         | 6.0000                               | 18.0000                                | 0.0000  | 0.0000   | 3.0000                            | 3.9700                 | 12.9700            | 30.9700                    |
| 199 OAK PARK DDA         | 6.0000                               | 18.0000                                | 0.0000  | 0.0000   | 3.0000                            | 3.9700                 | 12.9700            | 30.9700                    |
| 200 OXFORD               | 6.0000                               | 17.9946                                | 0.0000  | 0.0000   | 0.0000                            | 7.0000                 | 13.0000            | 30.9946                    |
| 210 PONTIAC              | 6.0000                               | 18.0000                                | 0.0000  | 0.0000   | 0.0000                            | 1.7400                 | 7.7400             | 25.7400                    |
| 21C PONT 425 AGREEMENT   | 6.0000                               | 18.0000                                | 0.0000  | 0.0000   | 0.0000                            | 1.7400                 | 7.7400             | 25.7400                    |

## SCHOOL DISTRICT CERTIFIED TAX RATE

2008 APPORTIONMENT OF LOCAL TAX RATES IN OAKLAND COUNTY PER \$1000 OF TAXABLE VALUE

| SCHOOL DISTRICT          | (ALL PROPERTY)<br>STATE<br>EDUCATION | (NON-HOMESTEAD)<br>SCHOOL<br>OPERATING | (HOMESTEAD)<br><18 MILLS<br>SUPPLE-<br>MENTAL | (ALL PROPERTY)<br>>18 MILLS<br>SUPPLE-<br>MENTAL | (ALL PROPERTY)<br>SINKING<br>FUND | (ALL PROPERTY)<br>DEBT | HOMESTEAD<br>TOTAL | NON-<br>HOMESTEAD<br>TOTAL |
|--------------------------|--------------------------------------|--|---|--|-----------------------------------|------------------------|--------------------|----------------------------|
| 220 ROCHESTER            | 6.0000                               | 18.0000                                | 0.0000  | 0.0000   | 0.0000                            | 5.1800                 | 11.1800            | 29.1800                    |
| 230 ROYAL OAK            | 6.0000                               | 18.0000                                | 2.6995  | 0.0000   | 0.0000                            | 4.7100                 | 13.4095            | 28.7100                    |
| 236 ROYAL OAK DDA/44     | 6.0000                               | 18.0000                                | 2.6995  | 0.0000   | 0.0000                            | 4.7100                 | 13.4095            | 28.7100                    |
| 240 SOUTH LYON           | 6.0000                               | 18.0000                                | 0.0000  | 0.0000   | 0.0000                            | 8.5000                 | 14.5000            | 32.5000                    |
| 250 SOUTHFIELD           | 6.0000                               | 16.9243                                | 14.2043                                       | 0.0000   | 0.0000                            | 2.0000                 | 22.2043            | 24.9243                    |
| 251 SOUTHFIELD LDFA A    | 6.0000                               | 16.9243                                | 14.2043                                       | 0.0000   | 0.0000                            | 2.0000                 | 22.2043            | 24.9243                    |
| 253 SOUTHFIELD LDFA-1    | 6.0000                               | 16.9243                                | 14.2043                                       | 0.0000   | 0.0000                            | 2.0000                 | 22.2043            | 24.9243                    |
| 254 SOUTHFIELD LDFA-2    | 6.0000                               | 16.9243                                | 14.2043                                       | 0.0000   | 0.0000                            | 2.0000                 | 22.2043            | 24.9243                    |
| 255 SOUTHFIELD DDA       | 6.0000                               | 16.9243                                | 14.2043                                       | 0.0000   | 0.0000                            | 2.0000                 | 22.2043            | 24.9243                    |
| 256 SOUTHFIELD TIFA/DDA  | 6.0000                               | 16.9243                                | 14.2043                                       | 0.0000   | 0.0000                            | 2.0000                 | 22.2043            | 24.9243                    |
| 257 SOUTHFIELD LDFA 3    | 6.0000                               | 16.9243                                | 14.2043                                       | 0.0000   | 0.0000                            | 2.0000                 | 22.2043            | 24.9243                    |
| 258 SOUTHFLD BIRM TRAN   | 6.0000                               | 16.9243                                | 14.2043                                       | 0.0000   | 0.0000                            | 2.9000                 | 23.1043            | 25.8243                    |
| 25A SLFD SZ              | 6.0000                               | 16.9243                                | 14.2043                                       | 0.0000   | 0.0000                            | 2.0000                 | 22.2043            | 24.9243                    |
| 25C SLFD CENTEX 25BF     | 6.0000                               | 16.9243                                | 14.2043                                       | 0.0000   | 0.0000                            | 2.0000                 | 22.2043            | 24.9243                    |
| 260 TROY                 | 6.0000                               | 18.0000                                | 4.6229  | 0.0000   | 0.0000                            | 4.1000                 | 14.7229            | 28.1000                    |
| 265 TROY DDA             | 6.0000                               | 18.0000                                | 4.6229  | 0.0000   | 0.0000                            | 4.1000                 | 14.7229            | 28.1000                    |
| 268 TROY SZ              | 6.0000                               | 18.0000                                | 4.6229  | 0.0000   | 0.0000                            | 4.1000                 | 14.7229            | 28.1000                    |
| 269 TROY BROWNFIELD      | 6.0000                               | 18.0000                                | 4.6229  | 0.0000   | 0.0000                            | 4.1000                 | 14.7229            | 28.1000                    |
| 270 WALLED LAKE          | 6.0000                               | 18.0000                                | 1.7822  | 0.0000   | 0.5000                            | 4.2900                 | 12.5722            | 28.7900                    |
| 271 HV TO WALLED LK TRAN | 6.0000                               | 18.0000                                | 1.7822  | 0.0000   | 0.5000                            | 7.0000                 | 15.2822            | 31.5000                    |
| 275 WALLED LAKE TRAN     | 6.0000                               | 18.0000                                | 1.7822  | 0.0000   | 0.5000                            | 4.2900                 | 12.5722            | 28.7900                    |
| 280 WATERFORD            | 6.0000                               | 18.0000                                | 0.0000  | 0.0000   | 0.0000                            | 3.6700                 | 9.6700             | 27.6700                    |

## SCHOOL DISTRICT CERTIFIED TAX RATE

2008 APPORTIONMENT OF LOCAL TAX RATES IN OAKLAND COUNTY PER \$1000 OF TAXABLE VALUE

| SCHOOL DISTRICT     | (ALL PROPERTY)<br>STATE<br>EDUCATION | (NON-HOMESTEAD)<br>SCHOOL<br>OPERATING | (HOMESTEAD)<br><18 MILLS<br>SUPPLE-<br>MENTAL | (ALL PROPERTY)<br>>18 MILLS<br>SUPPLE-<br>MENTAL | (ALL PROPERTY)<br>SINKING<br>FUND | (ALL PROPERTY)<br>DEBT | HOMESTEAD<br>TOTAL | NON-<br>HOMESTEAD<br>TOTAL |
|---------------------|--------------------------------------|--|---|--|-----------------------------------|------------------------|--------------------|----------------------------|
| 290 WEST BLOOMFIELD | 6.0000                               | 17.8597                                | 3.2079  | 0.0000   | 0.0000                            | 6.2000                 | 15.4079            | 30.0597                    |
| 400 ALMONT          | 6.0000                               | 18.0000                                | 0.0000  | 0.0000   | 0.0000                            | 8.4500                 | 14.4500            | 32.4500                    |
| 450 FENTON          | 6.0000                               | 18.0000                                | 0.0000  | 0.0000   | 0.9362                            | 4.9000                 | 11.8362            | 29.8362                    |
| 500 GOODRICH        | 6.0000                               | 18.0000                                | 0.0000  | 0.0000   | 0.0000                            | 7.7500                 | 13.7500            | 31.7500                    |
| 550 GRAND BLANC     | 6.0000                               | 18.0000                                | 0.0000  | 0.0000   | 1.0000                            | 4.3600                 | 11.3600            | 29.3600                    |
| 650 NORTHVILLE      | 6.0000                               | 18.0000                                | 0.0000  | 0.0000   | 0.0000                            | 3.9000                 | 9.9000             | 27.9000                    |
| 651 NORTHVILLE TRAN | 6.0000                               | 18.0000                                | 0.0000  | 0.0000   | 0.0000                            | 3.9000                 | 9.9000             | 27.9000                    |
| 700 ROMEO           | 6.0000                               | 18.0000                                | 0.0000  | 0.0000   | 1.2500                            | 3.8000                 | 11.0500            | 29.0500                    |
| 702 ROMEO TRAN      | 6.0000                               | 18.0000                                | 0.0000  | 0.0000   | 1.2500                            | 3.5914                 | 10.8414            | 28.8414                    |
| 750 WARREN          | 6.0000                               | 18.0000                                | 5.2688  | 0.0000   | 0.9964                            | 2.1500                 | 14.4152            | 27.1464                    |



INTERMEDIATE SCHOOL DISTRICT/COMMUNITY COLLEGE/OAKLAND COUNTY GENERAL OPERATING/  
 OAKLAND COUNTY PARKS AND RECREATION/HURON CLINTON METROPOLITAN AUTHORITY/OAKLAND COUNTY ZOOLOGICAL AUTHORITY  
**CERTIFIED TAX RATES**

2008 APPORTIONMENT OF LOCAL TAX RATES IN OAKLAND COUNTY PER \$1000 OF TAXABLE VALUE

|  | ALLOCATED | VOTED  | DEBT OR<br>AUTHORITY | TOTAL  |
|--|-----------|--------|----------------------|--------|
| <u>INTERMEDIATE SCHOOLS</u>                |           |        |                      |        |
| GENESEE INTERMEDIATE SCHOOLS               | 0.1635    | 3.3706 | 0.0000               | 3.5341 |
| LAPEER INTERMEDIATE SCHOOLS                | 0.1866    | 2.7429 | 0.0000               | 2.9295 |
| MACOMB INTERMEDIATE SCHOOLS                | 0.2023    | 2.7407 | 0.0000               | 2.9430 |
| OAKLAND INTERMEDIATE SCHOOLS               | 0.2003    | 3.1687 | 0.0000               | 3.3690 |
| WAYNE INTERMEDIATE SCHOOLS                 | 0.0965    | 3.3678 | 0.0000               | 3.4643 |
| <u>COMMUNITY COLLEGES</u>                  |           |        |                      |        |
| MOTT COMMUNITY COLLEGE                     | 0.0000    | 1.9896 | 0.6900               | 2.6796 |
| OAKLAND COMMUNITY COLLEGE                  | 0.0000    | 1.5844 | 0.0000               | 1.5844 |
| SCHOOLCRAFT COLLEGE                        | 0.0000    | 1.7967 | 0.0000               | 1.7967 |
| <u>OAKLAND COUNTY GENERAL OPERATING</u>    |           |        |                      |        |
|  | 4.1900    | 0.0000 | 0.0000               | 4.1900 |
| <u>OAKLAND COUNTY PARKS AND RECREATION</u> |           |        |                      |        |
|  | 0.0000    | 0.2415 | 0.0000               | 0.2415 |
| <u>OAKLAND COUNTY ZOOLOGICAL AUTHORITY</u> |           |        |                      |        |
|  | 0.0000    | 0.1000 | 0.0000               | 0.1000 |
| <u>HURON CLINTON METRO AUTHORITY</u>       |           |        |                      |        |
|  | 0.0000    | 0.0000 | 0.2146               | 0.2146 |

\* COMBINED-CONSISTS OF:

|                         |        |
|-------------------------|--------|
| COUNTY OPERATING        | 4.1900 |
| PARKS AND RECREATION    | 0.2415 |
| ZOO AUTHORITY           | 0.1000 |
| HURON CLINTON AUTHORITY | 0.2146 |
| TOTAL                   | 4.7461 |

## DDA DISTRICTS CERTIFIED TAX RATES

2008 APPORTIONMENT OF LOCAL TAX RATES IN OAKLAND COUNTY PER \$1000 OF TAXABLE VALUE

| CITY, VILLAGE OR TOWNSHIP   | ALLOCATED | VOTED | DEBT OR<br>AUTHORITY | TOTAL  |
|-----------------------------|-----------|-------|----------------------|--------|
| CITY OF BERKLEY DDA         |           |       | 1.9262               | 1.9262 |
| CITY OF CLAWSON DDA         |           |       | 1.9734               | 1.9734 |
| CITY OF FERNDALE DDA        |           |       | 1.3794               | 1.3794 |
| CITY OF HAZEL PARK DDA      |           |       | 1.3000               | 1.3000 |
| CITY OF LATHRUP VILLAGE DDA |           |       | 1.7139               | 1.7139 |
| CITY OF ROYAL OAK DDA       |           |       | 1.6477               | 1.6477 |
| CITY OF SOUTHFIELD DDA      |           |       | 1.8978               | 1.8978 |
| CITY OF WIXOM DDA           |           |       | 1.8008               | 1.8008 |
| VILLAGE OF MILFORD DDA      |           |       | 1.7470               | 1.7470 |

OAKLAND COUNTY PUBLIC TRANSPORTATION AUTHORITY  
CERTIFIED TAX RATES

2008 APPORTIONMENT OF LOCAL TAX RATES IN OAKLAND COUNTY PER \$1000 OF TAXABLE VALUE

| CITY, VILLAGE OR TOWNSHIP           | ALLOCATED | VOTED  | DEBT OR<br>AUTHORITY | TOTAL  |
|-------------------------------------|-----------|--------|----------------------|--------|
| CHARTER TOWNSHIP OF BLOOMFIELD      |           | 0.5900 |                      | 0.5900 |
| CHARTER TOWNSHIP OF ROYAL OAK       |           | 0.5900 |                      | 0.5900 |
| CHARTER TOWNSHIP OF WEST BLOOMFIELD |           | 0.5900 |                      | 0.5900 |
| CITY OF AUBURN HILLS                |           | 0.5900 |                      | 0.5900 |
| CITY OF BERKLEY                     |           | 0.5900 |                      | 0.5900 |
| CITY OF BIRMINGHAM                  |           | 0.5900 |                      | 0.5900 |
| CITY OF CLAWSON                     |           | 0.5900 |                      | 0.5900 |
| CITY OF FARMINGTON                  |           | 0.5900 |                      | 0.5900 |
| CITY OF FARMINGTON HILLS            |           | 0.5900 |                      | 0.5900 |
| CITY OF FERNDALE                    |           | 0.5900 |                      | 0.5900 |
| CITY OF HAZEL PARK                  |           | 0.5900 |                      | 0.5900 |
| CITY OF HUNTINGTON WOODS            |           | 0.5900 |                      | 0.5900 |
| CITY OF MADISON HEIGHTS             |           | 0.5900 |                      | 0.5900 |
| CITY OF OAK PARK                    |           | 0.5900 |                      | 0.5900 |
| CITY OF PLEASANT RIDGE              |           | 0.5900 |                      | 0.5900 |
| CITY OF PONTIAC                     |           | 0.5900 |                      | 0.5900 |
| CITY OF ROYAL OAK                   |           | 0.5900 |                      | 0.5900 |
| CITY OF SOUTHFIELD                  |           | 0.5900 |                      | 0.5900 |
| CITY OF TROY                        |           | 0.5900 |                      | 0.5900 |
| CITY OF WALLED LAKE                 |           | 0.5900 |                      | 0.5900 |
| VILLAGE OF BINGHAM FARMS            |           | 0.5900 |                      | 0.5900 |
| VILLAGE OF FRANKLIN                 |           | 0.5900 |                      | 0.5900 |
| VILLAGE OF BEVERLY HILLS            |           | 0.5900 |                      | 0.5900 |