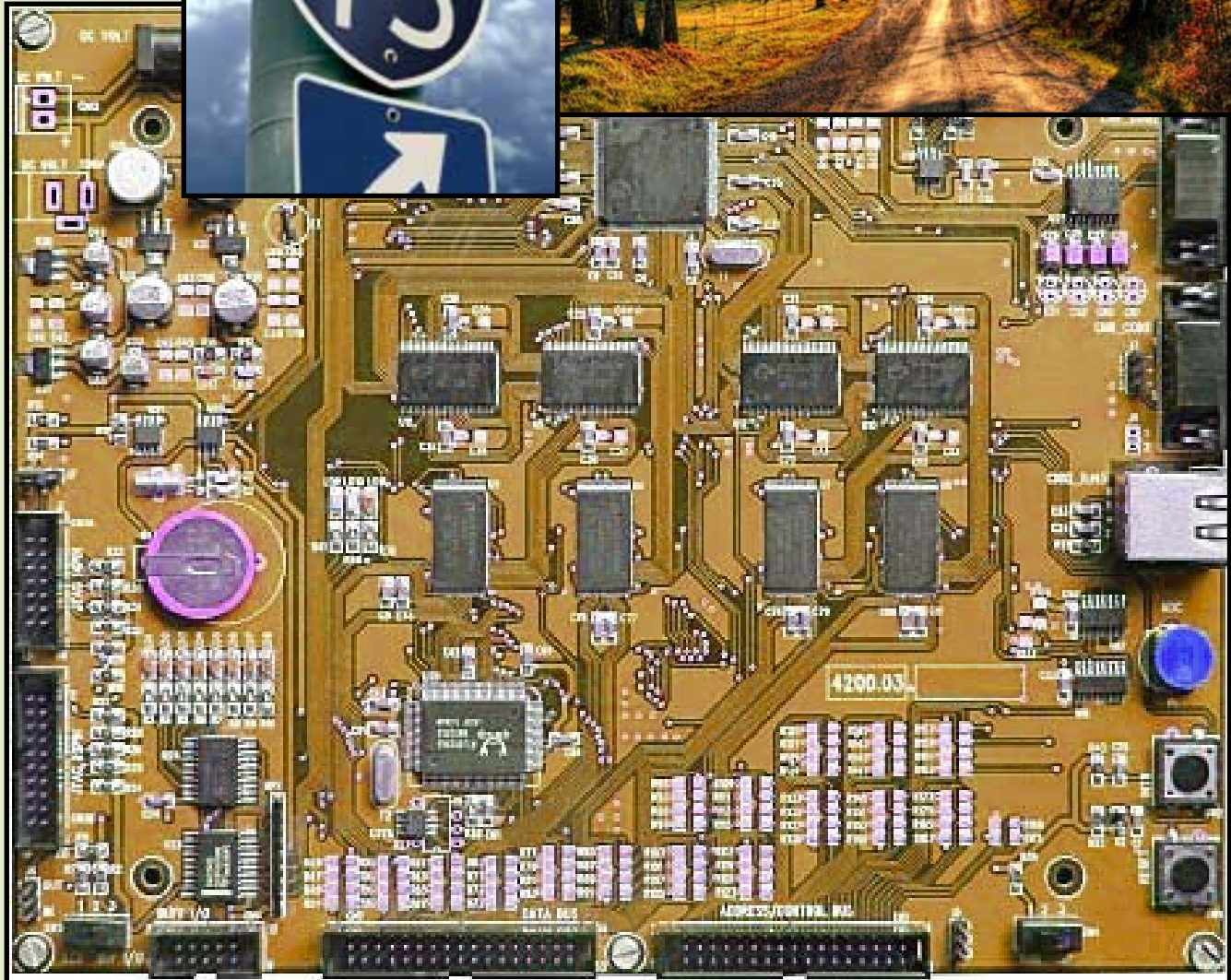


 **Oakland County** Michigan 2009 Apportionment of Local Tax Rates



**L. Brooks Patterson, County Executive**

# **L. BROOKS PATTERSON OAKLAND COUNTY EXECUTIVE**

## **2009 APPORTIONMENT REPORT OAKLAND COUNTY, MICHIGAN**

*Prepared By*  
**DEPARTMENT OF MANAGEMENT AND BUDGET  
LAURIE VAN PELT, Director**

**EQUALIZATION DIVISION  
DAVID M. HIEBER, Manager**

*Under the direction of the Finance Committee of the Board of Commissioners*

**THOMAS MIDDLETON  
Chairperson**

**MICHAEL J. GINGELL  
Majority Vice Chairperson**

**TIM GREIMEL  
Minority Vice Chairperson**

**HELAINÉ ZACK**

**CHRISTINE LONG**

**JEFF POTTER**

**SHELLEY G. TAUB**

**DAVID W. POTTS**

**SUE ANN DOUGLAS**

**DAVE WOODWARD**

**DAVID COULTER**

## TABLE OF CONTENTS

### 2009 APPORTIONMENT REPORT OF LOCAL TAX RATES

LETTER OF TRANSMITTAL.....	i
OAKLAND COUNTY BOARD OF COMMISSIONERS.....	ii
RESOLUTION RECOMMENDING THE ADOPTION OF THE APPORTIONMENT REPORT OF LOCAL TAXES.....	iii
THE TOTAL ESTIMATED TAX LEVY FOR 2009 AD VALOREM PROPERTY TAXES .....	1
COMPARISON OF TAX RATES.....	2-5
TOTAL CERTIFIED TAX RATES BY TOWNSHIPS.....	6-10
TOTAL CERTIFIED TAX RATES BY CITIES.....	11-17
TOWNSHIP CERTIFIED TAX RATES.....	18-19
CITY CERTIFIED TAX RATES.....	20-21
SCHOOL DISTRICT CERTIFIED TAX RATES.....	22-25
INTERMEDIATE SCHOOL DISTRICT CERTIFIED TAX RATES .....	26
COMMUNITY COLLEGE CERTIFIED TAX RATES.....	26
OAKLAND COUNTY GENERAL OPERATING CERTIFIED TAX RATE.....	26
OAKLAND COUNTY PARKS & RECREATION CERTIFIED TAX RATE.....	26
OAKLAND COUNTY ZOOLOGICAL AUTHORITY CERTIFIED TAX RATE.....	26
HURON CLINTON METRO AUTHORITY CERTIFIED TAX RATE .....	26
DDA DISTRICTS CERTIFIED TAX RATES .....	27
OAKLAND COUNTY PUBLIC TRANSPORTATION AUTHORITY CERTIFIED TAX RATES .....	28



October 29, 2009

TO THE OAKLAND COUNTY BOARD OF COMMISSIONERS - FINANCE  
COMMITTEE:

The attached Apportionment of Local Tax Rates was prepared by the Equalization Division of the Department of Management and Budget, under the supervision of the Oakland County Board of Commissioners Finance Committee.

The certificates, statements, papers and records submitted by the various townships, cities and villages were examined, and the enclosed rates represent a compilation of those documents. The certified rates, as adjusted by Headlee M.C.L. (Sections 211.34D, 211.34E) and Truth in Assessing M.C.L. (Section 211.34), are set for all townships, cities, and villages in Oakland County.

Of special interest on page 1 is the Summary of the Estimated Tax Levy by the various taxing authorities. These recaps depict the average tax rate and estimated total levy.

The attached Resolution, if passed by the Oakland County Board of Commissioners, will authorize the Equalization Director to sign the several tax certificates on which the attached tabulation was based. The action thereby authorizes and directs the various assessing officers to spread the rates against the 2009 taxable valuation.

If you have any questions or need further information, please contact my office.

Respectfully submitted,

David M. Hieber, Manager  
Equalization Division  
Department of Management and Budget

## OAKLAND COUNTY BOARD OF COMMISSIONERS

District 1:	Bradford C. Jacobsen
District 2:	Bill Bullard, Jr.
District 3:	Michael J. Gingell*
District 4:	Thomas Middleton*
District 5:	John A. Scott
District 6:	Jim Runestad
District 7:	Christine Long*
District 8:	Jeff Potter*
District 9:	Kim T. Capello
District 10:	Mattie M. Hatchett
District 11:	Tim Greimel*
District 12:	Sue Ann Douglas*
District 13:	Robert Gosselin
District 14:	Steven H. Schwartz
District 15:	Jim Nash
District 16:	Shelley G. Taub*
District 17:	Marcia Gershenson
District 18:	Dave Woodward*
District 19:	Tim Burns
District 20:	David W. Potts*
District 21:	Janet Jackson
District 22:	Helaine Zack*
District 23:	Eric Coleman
District 24:	Gary R. McGillivray
District 25:	David Coulter*

\*Finance Committee Members

MISCELLANEOUS RESOLUTION

BY: FINANCE COMMITTEE, THOMAS MIDDLETON, CHAIRPERSON

IN RE: DEPARTMENT OF MANAGEMENT AND BUDGET – 2009 APPORTIONMENT OF LOCAL TAX RATES

TO THE OAKLAND COUNTY BOARD OF COMMISSIONERS

Chairperson, Ladies and Gentlemen:

WHEREAS your Finance Committee on Local Taxes has examined certificates, statements, papers and records submitted to it from the various townships, cities and villages having taxes to be spread upon the Tax Rolls, and has checked these documents with the pertinent laws, specifically Section 37 General Property Tax Laws, and has caused corrections to be made where necessary; and

WHEREAS your committee has prepared tax certificates showing the certified rates as adjusted by M.C.L. 211.34, M.C.L. 211.34D, M.C.L. 211.24E and M.C.L. 211.34E of the General Property Tax Laws, authorized to be spread against state taxable valuations, which certificates are submitted herewith, and which are the basis for the tabulation above mentioned, and it is recommended that the Board of Commissioners authorize the Equalization Director to sign these certificates; and

WHEREAS the electorate of the State of Michigan amended Article IX of the constitution and added Section 36; and

WHEREAS the legislature, as directed, implemented said legislation under Section 37 of the General Property Tax Act and the 1976 State School Code, as amended; and

WHEREAS the certified rates are subject to M.C.L. 211.36 which allows additional millage to be voted up to and including December 7, 2009 for schools and, if adopted, up to and including November 3, 2009 for taxing jurisdictions, as specified in said section; said additional millage(s) would require Board approval before they could be spread; and

WHEREAS the electorate of the State of Michigan voted to limit school operating levies on homestead and non-homestead property taxes in accordance with this report.

NOW THEREFORE BE IT RESOLVED that the Oakland County Board of Commissioners adopt the attached certificates with the recommendations herein contained as part of the permanent records of the Board.

BE IT FURTHER RESOLVED that the Equalization Director be authorized and directed to sign the several tax certificates on which the attached tabulation was based, thereby authorizing and directing the various assessing officers to spread the rates against the taxable valuation set forth herein for 2009.

Chairperson, on behalf of the Finance Committee, I move the adoption of the foregoing resolution.

FINANCE COMMITTEE

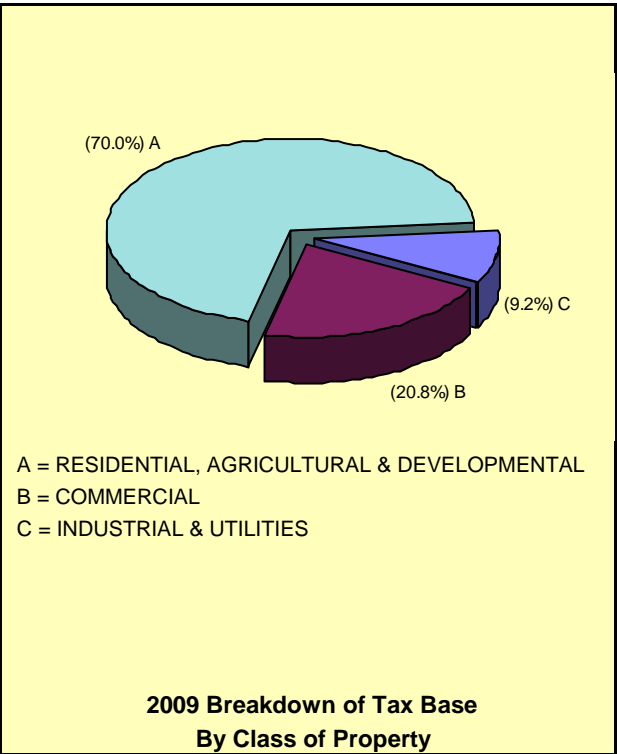
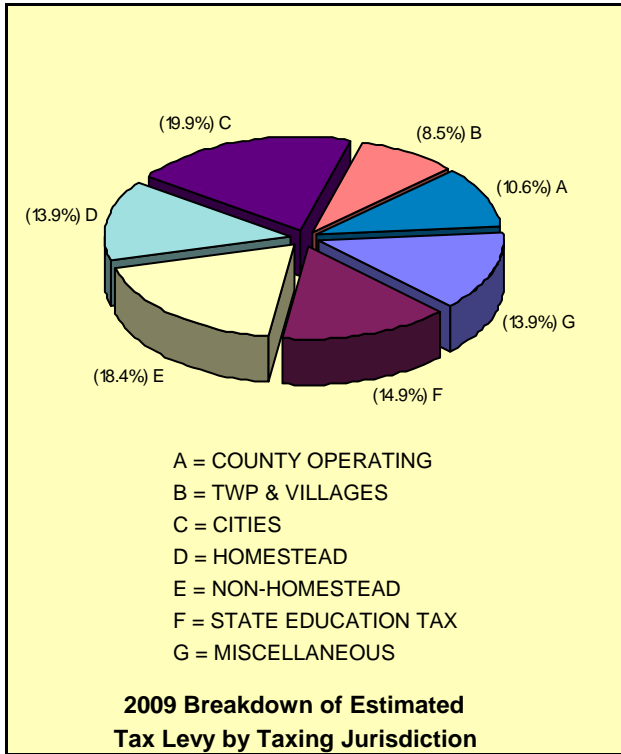
Thomas Middleton, Chairperson

2009 APPORTIONMENT OF LOCAL TAXES

OAKLAND COUNTY, MICHIGAN

THE TOTAL TAX LEVY FOR 2009  
AD VALOREM PROPERTY TAXES AND PERCENTAGE

COUNTY OPERATING	261,525,876	10.56%
TOWNSHIPS & VILLAGES	211,208,602	8.53%
CITIES	493,159,600	19.92%
LOCAL SCHOOL DISTRICTS		
HOMESTEAD	343,992,871	13.89%
NON-HOMESTEAD	454,392,422	18.35%
STATE EDUCATION TAX	367,705,501	14.85%
MISCELLANEOUS		
INTERMEDIATE SCHOOLS	210,072,998	8.49%
COMMUNITY COLLEGES	98,968,974	4.00%
PARKS & RECREATION	15,073,627	0.61%
ZOO AUTHORITY	6,241,668	0.25%
HURON CLINTON AUTHORITY	13,394,619	0.54%
<b>TOTAL ESTIMATED TAXES</b>	<b>2,475,736,758</b>	<b>100.00%</b>
$\frac{\text{TOTAL TAX}}{\text{TOTAL TAXABLE VALUE}} = \frac{2,475,736,758}{62,416,676,895} = \$39.66 \text{ PER THOUSAND TAXABLE VALUE}$		



\* FOR ILLUSTRATION PURPOSES ONLY

## 2009 Oakland County Equalization Comparison of Tax Rates

Name	2008 Tax Rate	2009 Tax Rate	Rate Change	Reason for Change
<b>COUNTY OPERATING</b>				
COUNTY OPERATING	4.1900	4.1900	0.00%	Not max; held mills
<b>TOWNSHIPS &amp; VILLAGES</b>				
ADDISON	7.6591	8.1182	5.99%	New millage
BLOOMFIELD	11.1212	11.1212	0.00%	No rollback
BRANDON	6.6739	6.6739	0.00%	No rollback
COMMERCE	4.5306	4.5306	0.00%	No rollback
GROVELAND	4.5000	4.5000	0.00%	No rollback
HIGHLAND	6.6444	6.7444	1.51%	Debt increase
HOLLY	2.4360	2.4360	0.00%	No rollback
INDEPENDENCE	6.8870	6.8794	-0.11%	Unit decrease
LYON	4.6500	4.6500	0.00%	No rollback
MILFORD	7.0664	7.3268	3.69%	New millage
NOVI	2.9777	2.9777	0.00%	No rollback
OAKLAND	6.4841	6.5762	1.42%	New millage
ORION	5.4519	5.5641	2.06%	Not max; unit increase
OXFORD	9.8972	10.0682	1.73%	Debt increase
ROSE	2.3733	2.3733	0.00%	No rollback
ROYAL OAK	8.7102	8.7102	0.00%	No rollback
SOUTHFIELD	0.5000	0.5000	0.00%	Not max; held mills
SPRINGFIELD	5.6286	5.7286	1.78%	Debt increase
VILLAGE OF BEVERLY HILLS	11.7329	11.8042	0.61%	Debt increase
VILLAGE OF BINGHAM FARMS	6.8000	6.8000	0.00%	Not max; held mills
VILLAGE OF FRANKLIN	6.1349	6.2625	2.08%	Debt increase
VILLAGE OF HOLLY	15.4704	13.5244	-12.58%	Unit decrease
VILLAGE OF LAKE ORION	12.1069	12.2555	1.23%	Debt increase
VILLAGE OF LEONARD	6.0000	6.0000	0.00%	Not max; held mills
VILLAGE OF MILFORD	5.4960	5.4960	0.00%	No rollback
VILLAGE OF MILFORD DDA	1.7470	1.7470	0.00%	No rollback
VILLAGE OF ORTONVILLE	8.0000	8.0000	0.00%	Not max; held mills
VILLAGE OF OXFORD	11.1200	10.1200	-8.99%	Unit decrease
VILLAGE OF WOLVERINE LAKE	9.5730	9.5730	0.00%	Not max; held mills
WATERFORD	10.2910	10.3910	0.97%	Debt increase
WEST BLOOMFIELD	8.9994	8.9774	-0.24%	Debt decrease
WHITE LAKE	6.5876	6.5876	0.00%	No rollback
<b>CITIES</b>				
AUBURN HILLS	10.5602	10.5602	0.00%	Not max; held mills
BERKLEY	12.9957	13.0779	0.63%	Debt increase
BERKLEY DDA	1.9262	1.9217	-0.23%	Headlee reduction
BIRMINGHAM	14.0936	14.2221	0.91%	Debt increase
BLOOMFIELD HILLS	8.3000	8.3000	0.00%	Not max; held mills
CLARKSTON VILLAGE	17.7079	17.8556	0.83%	Debt increase
CLAWSON	18.8075	18.7976	-0.05%	Unit decrease
CLAWSON DDA	1.9734	1.9734	0.00%	No rollback
FARMINGTON	15.4019	15.4019	0.00%	No rollback
FARMINGTON HILLS	11.6072	11.6072	0.00%	No rollback
FENTON	10.6226	10.6226	0.00%	No rollback



## 2009 Oakland County Equalization Comparison of Tax Rates

Name	2008 Tax Rate	2009 Tax Rate	Rate Change	Reason for Change
FERNDALE	24.0664	24.5664	2.08%	Debt increase
FERNDALE DDA	1.3794	1.3794	0.00%	No rollback
HAZEL PARK	23.4884	23.4884	0.00%	No rollback
HAZEL PARK DDA	1.3000	1.3000	0.00%	Not max; held mills
HUNTINGTON WOODS	21.8038	21.9475	0.66%	Not max; unit increase
KEEGO HARBOR	13.1817	13.0777	-0.79%	Debt decrease
LAKE ANGELUS	9.9571	9.9571	0.00%	Not max; held mills
LATHRUP VILLAGE	19.2935	18.5415	-3.90%	Unit decrease
LATHRUP VILLAGE DDA	1.7139	1.7001	-0.81%	Unit decrease
MADISON HEIGHTS	18.1616	18.0021	-0.88%	Debt decrease
NORTHVILLE	16.3409	16.3650	0.15%	Debt increase
NOVI	10.5416	10.5416	0.00%	Not max; held mills
OAK PARK	24.6704	24.6863	0.06%	Debt increase
ORCHARD LAKE	8.4950	8.4450	-0.59%	Debt decrease
PLEASANT RIDGE	18.1928	18.2328	0.22%	Not max; unit increase
PONTIAC	15.6342	17.0011	8.74%	Not max; unit increase
ROCHESTER	12.4304	12.4304	0.00%	Not max; held mills
ROCHESTER HILLS	9.7060	9.7060	0.00%	Not max; held mills
ROYAL OAK	11.4333	11.6860	2.21%	Not max; unit increase
ROYAL OAK DDA	1.6477	1.6477	0.00%	No rollback
SOUTH LYON	15.0601	15.0601	0.00%	No rollback
SOUTHFIELD	16.3428	16.3428	0.00%	Not max; held mills
SOUTHFIELD DDA	1.8978	1.8978	0.00%	No rollback
SYLVAN LAKE	14.8179	14.7710	-0.32%	Unit decrease
TROY	9.2800	9.2800	0.00%	Not max; held mills
WALLED LAKE	17.8991	17.8991	0.00%	Not max; held mills
WIXOM	11.6314	11.9314	2.58%	Debt increase
WIXOM DDA	1.8008	1.8008	0.00%	No rollback
<b>SCHOOLS</b>				
ALMONT HOMESTEAD	8.4500	8.4500	0.00%	NC = debt only
ALMONT-NON-HOMESTEAD	26.4500	26.4500	0.00%	No rollback
AVONDALE HOMESTEAD	8.6998	8.7526	0.61%	Hold Harm increase
AVONDALE-NON-HOMESTEAD	25.6000	25.6000	0.00%	No rollback
BERKLEY HOMESTEAD	4.2167	4.2167	0.00%	No rollback
BERKLEY-NON-HOMESTEAD	22.2167	22.2167	0.00%	No rollback
BIRMINGHAM HOMESTEAD	10.7420	11.3754	5.90%	Hold Harm increase
BIRMINGHAM-NON-HOMESTEAD	20.9000	20.9000	0.00%	No rollback
BIRMINGHAM-TRANSFER HOMESTEAD	9.8420	10.7354	9.08%	Hold Harm increase
BIRMINGHAM-TRANSFER-NON-HOMESTEAD	20.0000	20.2600	1.30%	Debt increase
BLOOMFIELD HILLS HOMESTEAD	8.8761	9.1167	2.71%	Hold Harm increase
BLOOMFIELD HILLS-NON-HOMESTEAD	20.1534	20.1534	0.00%	No rollback
BLOOMFIELD HILLS TRANSFER HOMESTEAD	14.4061	14.6467	1.67%	Hold Harm increase
BLOOMFIELD HILLS-TRANS-NON-HOMESTEAD	25.6834	25.6834	0.00%	No rollback
BRANDON HOMESTEAD	8.2400	8.2400	0.00%	NC = debt only
BRANDON-NON-HOMESTEAD	26.1896	26.1896	0.00%	No rollback
BRANDON-TRANSFER HOMESTEAD	7.5300	7.4800	-0.66%	Debt decrease
BRANDON-TRANSFER-NON-HOMESTEAD	25.4796	25.4296	-0.20%	Debt decrease

## 2009 Oakland County Equalization Comparison of Tax Rates

Name	2008 Tax Rate	2009 Tax Rate	Rate Change	Reason for Change
CLARENCEVILLE HOMESTEAD	5.0898	5.1146	0.49%	Hold Harm increase
CLARENCEVILLE-NON-HOMESTEAD	22.5000	22.5000	0.00%	No rollback
CLARKSTON HOMESTEAD	7.0000	7.0000	0.00%	NC = debt only
CLARKSTON-NON-HOMESTEAD	25.0000	25.0000	0.00%	No rollback
CLAWSON HOMESTEAD	5.5000	5.5000	0.00%	NC = debt only
CLAWSON-NON-HOMESTEAD	23.5000	23.5000	0.00%	No rollback
FARMINGTON HOMESTEAD	9.6915	10.1442	4.67%	Hold Harm increase
FARMINGTON-NON-HOMESTEAD	19.8000	19.8000	0.00%	No rollback
FENTON HOMESTEAD	5.8362	6.1762	5.83%	Debt increase
FENTON-NON-HOMESTEAD	23.8362	24.1762	1.43%	Debt increase
FERNDALE HOMESTEAD	7.0000	7.0000	0.00%	NC = debt only
FERNDALE-NON-HOMESTEAD	25.0000	25.0000	0.00%	No rollback
GOODRICH HOMESTEAD	7.7500	7.7500	0.00%	NC = debt only
GOODRICH-NON-HOMESTEAD	25.7500	25.7500	0.00%	No rollback
GRAND BLANC HOMESTEAD	5.3600	5.3600	0.00%	NC = debt only
GRAND BLANC-NON-HOMESTEAD	23.3600	23.3600	0.00%	No rollback
HAZEL PARK HOMESTEAD	7.0000	7.0000	0.00%	NC = debt only
HAZEL PARK-NON-HOMESTEAD	25.0000	25.0000	0.00%	No rollback
HOLLY HOMESTEAD	7.0000	7.0000	0.00%	NC = debt only
HOLLY-NON-HOMESTEAD	25.0000	25.0000	0.00%	No rollback
HURON VALLEY HOMESTEAD	7.9513	7.9513	0.00%	NC = debt only
HURON VALLEY-NON-HOMESTEAD	25.9513	25.9513	0.00%	No rollback
LAKE ORION HOMESTEAD	7.4910	7.4910	0.00%	NC = debt only
LAKE ORION-NON-HOMESTEAD	25.4910	25.4910	0.00%	No rollback
LAKE ORION-TRANSFER HOMESTEAD	9.2310	9.3410	1.19%	Debt increase
LAKE ORION-TRANSFER-NON-HOMESTEAD	27.2310	27.3410	0.40%	Debt increase
LAKE ORION-TRANSFER HOMESTEAD	7.0000	7.0000	0.00%	NC = debt only
LAKE ORION-TRANSFER-NON-HOMESTEAD	25.0000	25.0000	0.00%	No rollback
LAMPHERE HOMESTEAD	17.5993	17.5993	0.00%	No rollback
LAMPHERE-NON-HOMESTEAD	21.0993	21.0993	0.00%	No rollback
MADISON HOMESTEAD	5.5500	5.5400	-0.18%	Debt decrease
MADISON-NON-HOMESTEAD	23.5500	23.5400	-0.04%	Debt decrease
NORTHVILLE HOMESTEAD	3.9000	4.0000	2.56%	Debt increase
NORTHVILLE-NON-HOMESTEAD	21.9000	22.0000	0.46%	Debt increase
NORTHVILLE-TRANSFER HOMESTEAD	3.9000	4.7200	21.03%	Debt increase
NORTHVILLE-TRANSFER-NON-HOMESTEAD	21.9000	22.7200	3.74%	Debt increase
NOVI HOMESTEAD	9.9724	10.3800	4.09%	Debt increase
NOVI-NON-HOMESTEAD	25.3332	25.7332	1.58%	Debt increase
NOVI-TRANSFER HOMESTEAD	9.5874	9.5800	-0.08%	Debt decrease
NOVI-TRANSFER-NON-HOMESTEAD	24.9482	24.9332	-0.06%	Debt decrease
OAK PARK HOMESTEAD	6.9700	6.9700	0.00%	No rollback
OAK PARK-NON-HOMESTEAD	24.9700	24.9700	0.00%	No rollback
OXFORD HOMESTEAD	7.0000	7.0000	0.00%	NC = debt only
OXFORD-NON-HOMESTEAD	24.9946	24.9946	0.00%	No rollback
PONTIAC HOMESTEAD	1.7400	1.8500	6.32%	Debt increase
PONTIAC-NON-HOMESTEAD	19.7400	19.8500	0.56%	Debt increase
ROCHESTER HOMESTEAD	5.1800	5.1800	0.00%	NC = debt only

## 2009 Oakland County Equalization Comparison of Tax Rates

Name	2008 Tax Rate	2009 Tax Rate	Rate Change	Reason for Change
ROCHESTER-NON-HOMESTEAD	23.1800	23.1800	0.00%	No rollback
ROMEO HOMESTEAD	5.0500	5.0500	0.00%	NC = debt only
ROMEO-NON-HOMESTEAD	23.0500	23.0500	0.00%	No rollback
ROMEO TRANSFER HOMESTEAD	4.8414	5.0500	4.31%	Debt increase
ROMEO-TRANS-NON-HOMESTEAD	22.8414	23.0500	0.91%	Debt decrease
ROYAL OAK HOMESTEAD	7.4095	7.3521	-0.77%	Hold Harm reduction
ROYAL OAK-NON-HOMESTEAD	22.7100	22.7100	0.00%	No rollback
SOUTH LYON HOMESTEAD	8.5000	8.5000	0.00%	NC = debt only
SOUTH LYON-NON-HOMESTEAD	26.5000	26.5000	0.00%	No rollback
SOUTHFIELD HOMESTEAD	16.2043	19.2468	18.78%	New millage
SOUTHFIELD-NON-HOMESTEAD	18.9243	20.2600	7.06%	New millage
SOUTHFIELD TRANSFER HOMESTEAD	17.1043	19.8868	16.27%	New millage
SOUTHFIELD-TRANSFER-NON-HOMESTEAD	19.8243	20.9000	5.43%	New millage
TROY HOMESTEAD	8.7229	8.7686	0.52%	Hold Harm increase
TROY-NON-HOMESTEAD	22.1000	22.1000	0.00%	No rollback
WALLED LAKE HOMESTEAD	6.5722	6.4793	-1.41%	Debt decrease
WALLED LAKE-NON-HOMESTEAD	22.7900	22.5000	-1.27%	Debt decrease
WALLED LAKE TRANSFER HOMESTEAD	9.2822	9.4793	2.12%	Hold Harm increase
WALLED LAKE TRANSFER-NON-HOMESTEAD	25.5000	25.5000	0.00%	No rollback
WALLED LAKE TRANSFER HOMESTEAD	6.5722	7.1993	9.54%	Hold Harm/debt increa
WALLED LAKE-TRANSFER-NON-HOMESTEAD	22.7900	23.2200	1.89%	Debt increase
WARREN HOMESTEAD	8.4152	8.9278	6.09%	Hold Harm increase
WARREN-NON-HOMESTEAD	21.1464	21.1464	0.00%	No rollback
WATERFORD HOMESTEAD	3.6700	3.6700	0.00%	NC = debt only
WATERFORD-NON-HOMESTEAD	21.6700	21.6700	0.00%	No rollback
WEST BLOOMFIELD HOMESTEAD	9.4079	9.9878	6.16%	Hold Harm increase
WEST BLOOMFIELD-NON-HOMESTEAD	24.0597	24.0597	0.00%	No rollback
<b>STATE EDUCATION TAX</b>				
STATE EDUCATION TAX	6.0000	6.0000	0.00%	State Statute
<b>OTHER TAX</b>				
GENESSEE INTERMEDIATE SCHOOLS	3.5341	3.5341	0.00%	No rollback
LAPEER INTERMEDIATE SCHOOLS	2.9295	2.9295	0.00%	No rollback
MACOMB INTERMEDIATE SCHOOLS	2.9430	2.9430	0.00%	No rollback
OAKLAND INTERMEDIATE SCHOOLS	3.3690	3.3690	0.00%	No rollback
WAYNE INTERMEDIATE SCHOOLS	3.4643	3.4643	0.00%	No rollback
MOTT COMMUNITY COLLEGE	2.6796	2.6796	0.00%	No rollback
OAKLAND COMMUNITY COLLEGE	1.5844	1.5844	0.00%	No rollback
SCHOOLCRAFT COLLEGE	1.7967	1.7967	0.00%	No rollback
PARKS & RECREATION	0.2415	0.2415	0.00%	No rollback
HURON CLINTON AUTHORITY	0.2146	0.2146	0.00%	No rollback
OAKLAND COUNTY PUBLIC TRANSPORTATION	0.5900	0.5900	0.00%	No rollback
ZOOLOGICAL AUTHORITY	0.1000	0.1000	0.00%	No rollback

## TOTAL CERTIFIED TAX RATES BY TOWNSHIP

2009 APPORTIONMENT OF LOCAL TAX RATES IN OAKLAND COUNTY PER \$1000 OF TAXABLE VALUE

TOWNSHIP/SCHOOL DISTRICT	HOMESTEAD SCHOOL	NON-HOMESTEAD SCHOOL	INTERMED SCHOOL DISTRICT	COMM-UNITY COLLEGE	CITY VILLAGE TOWNSHIP	OCPTA	* COMBINED	HOMESTEAD TOTAL	NON-HOMESTEAD TOTAL
<b><u>TOWNSHIP OF ADDISON</u></b>									
150 - LAKE ORION / OIS / OCC	13.4910	31.4910	3.3690	1.5844	8.1182	0.0000	4.7461	31.3087	49.3087
153 - LK ORION/OXFORD TRAN / OIS / OCC	13.0000	31.0000	3.3690	1.5844	8.1182	0.0000	4.7461	30.8177	48.8177
200 - OXFORD / OIS / OCC	13.0000	30.9946	3.3690	1.5844	8.1182	0.0000	4.7461	30.8177	48.8123
400 - ALMONT / LIS /	14.4500	32.4500	2.9295		8.1182	0.0000	4.7461	30.2438	48.2438
700 - ROMEO / MIS /	11.0500	29.0500	2.9430		8.1182	0.0000	4.7461	26.8573	44.8573
702 - ROMEO TRAN / MIS / OCC	11.0500	29.0500	2.9430	1.5844	8.1182	0.0000	4.7461	28.4417	46.4417
<b><u>VILLAGE OF LEONARD</u></b>									
200 - OXFORD / OIS / OCC	13.0000	30.9946	3.3690	1.5844	14.1182	0.0000	4.7461	36.8177	54.8123
<b><u>CHARTER TOWNSHIP OF BLOOMFIELD</u></b>									
010 - AVONDALE / OIS / OCC	14.7526	31.6000	3.3690	1.5844	11.1212	0.5900	4.7461	36.1633	53.0107
030 - BIRMINGHAM / OIS / OCC	17.3754	26.9000	3.3690	1.5844	11.1212	0.5900	4.7461	38.7861	48.3107
034 - BLM TWP VILLAGE SUB / OIS / OCC	17.3754	26.9000	3.3690	1.5844	11.1212	0.5900	4.7461	38.7861	48.3107
040 - BLOOMFIELD HILLS / OIS / OCC	15.1167	26.1534	3.3690	1.5844	11.1212	0.5900	4.7461	36.5274	47.5641
210 - PONTIAC / OIS / OCC	7.8500	25.8500	3.3690	1.5844	11.1212	0.5900	4.7461	29.2607	47.2607
<b><u>CHARTER TOWNSHIP OF BRANDON</u></b>									
050 - BRANDON / OIS / OCC	14.2400	32.1896	3.3690	1.5844	6.6739	0.0000	4.7461	30.6134	48.5630
200 - OXFORD / OIS / OCC	13.0000	30.9946	3.3690	1.5844	6.6739	0.0000	4.7461	29.3734	47.3680
<b><u>VILLAGE OF ORTONVILLE</u></b>									
050 - BRANDON / OIS / OCC	14.2400	32.1896	3.3690	1.5844	14.6739	0.0000	4.7461	38.6134	56.5630
<b><u>CHARTER TOWNSHIP OF COMMERCE</u></b>									
140 - HURON VALLEY / OIS / OCC	13.9513	31.9513	3.3690	1.5844	4.5306	0.0000	4.7461	28.1814	46.1814
270 - WALLED LAKE / OIS / OCC	12.4793	28.5000	3.3690	1.5844	4.5306	0.0000	4.7461	26.7094	42.7301

## TOTAL CERTIFIED TAX RATES BY TOWNSHIP

### 2009 APPORTIONMENT OF LOCAL TAX RATES IN OAKLAND COUNTY PER \$1000 OF TAXABLE VALUE

TOWNSHIP/SCHOOL DISTRICT	HOMESTEAD SCHOOL	NON-HOMESTEAD SCHOOL	INTERMED SCHOOL DISTRICT	COMM-UNITY COLLEGE	CITY VILLAGE TOWNSHIP	OCPTA	* COMBINED	HOMESTEAD TOTAL	NON-HOMESTEAD TOTAL
<b><u>VILLAGE OF WOLVERINE LAKE</u></b>									
270 - WALLED LAKE / OIS / OCC	12.4793	28.5000	3.3690	1.5844	14.1036	0.0000	4.7461	36.2824	52.3031
<b><u>TOWNSHIP OF GROVELAND</u></b>									
050 - BRANDON / OIS / OCC	14.2400	32.1896	3.3690	1.5844	4.5000	0.0000	4.7461	28.4395	46.3891
058 - GDR TO BRAN TRAN / GIS / MCC	13.4800	31.4296	3.5341	2.6796	4.5000	0.0000	4.7461	28.9398	46.8894
130 - HOLLY / OIS / OCC	13.0000	31.0000	3.3690	1.5844	4.5000	0.0000	4.7461	27.1995	45.1995
500 - GOODRICH / GIS / MCC	13.7500	31.7500	3.5341	2.6796	4.5000	0.0000	4.7461	29.2098	47.2098
<b><u>CHARTER TOWNSHIP OF HIGHLAND</u></b>									
140 - HURON VALLEY / OIS / OCC	13.9513	31.9513	3.3690	1.5844	6.7444	0.0000	4.7461	30.3952	48.3952
<b><u>TOWNSHIP OF HOLLY</u></b>									
130 - HOLLY / OIS / OCC	13.0000	31.0000	3.3690	1.5844	2.4360	0.0000	4.7461	25.1355	43.1355
550 - GRAND BLANC / GIS / MCC	11.3600	29.3600	3.5341	2.6796	2.4360	0.0000	4.7461	24.7558	42.7558
<b><u>VILLAGE OF HOLLY</u></b>									
130 - HOLLY / OIS / OCC	13.0000	31.0000	3.3690	1.5844	15.9604	0.0000	4.7461	38.6599	56.6599
<b><u>CHARTER TOWNSHIP OF INDEPENDENCE</u></b>									
070 - CLARKSTON / OIS / OCC	13.0000	31.0000	3.3690	1.5844	6.8794	0.0000	4.7461	29.5789	47.5789
150 - LAKE ORION / OIS / OCC	13.4910	31.4910	3.3690	1.5844	6.8794	0.0000	4.7461	30.0699	48.0699
280 - WATERFORD / OIS / OCC	9.6700	27.6700	3.3690	1.5844	6.8794	0.0000	4.7461	26.2489	44.2489
<b><u>CHARTER TOWNSHIP OF LYON</u></b>									
240 - SOUTH LYON / OIS / OCC	14.5000	32.5000	3.3690	1.5844	4.6500	0.0000	4.7461	28.8495	46.8495
650 - NORTHVILLE / WIS / SCC	10.0000	28.0000	3.4643	1.7967	4.6500	0.0000	4.7461	24.6571	42.6571
<b><u>CHARTER TOWNSHIP OF MILFORD</u></b>									
140 - HURON VALLEY / OIS / OCC	13.9513	31.9513	3.3690	1.5844	7.3268	0.0000	4.7461	30.9776	48.9776
240 - SOUTH LYON / OIS / OCC	14.5000	32.5000	3.3690	1.5844	7.3268	0.0000	4.7461	31.5263	49.5263

## TOTAL CERTIFIED TAX RATES BY TOWNSHIP

### 2009 APPORTIONMENT OF LOCAL TAX RATES IN OAKLAND COUNTY PER \$1000 OF TAXABLE VALUE

TOWNSHIP/SCHOOL DISTRICT	HOMESTEAD SCHOOL	NON-HOMESTEAD SCHOOL	INTERMED SCHOOL DISTRICT	COMM-UNITY COLLEGE	CITY VILLAGE TOWNSHIP	OCPTA	* COMBINED	HOMESTEAD TOTAL	NON-HOMESTEAD TOTAL
<b><u>VILLAGE OF MILFORD</u></b>									
140 - HURON VALLEY / OIS / OCC	13.9513	31.9513	3.3690	1.5844	12.8228	0.0000	4.7461	36.4736	54.4736
<b><u>TOWNSHIP OF NOVI</u></b>									
650 - NORTHVILLE / WIS / SCC	10.0000	28.0000	3.4643	1.7967	2.9777	0.0000	4.7461	22.9848	40.9848
<b><u>CHARTER TOWNSHIP OF OAKLAND</u></b>									
150 - LAKE ORION / OIS / OCC	13.4910	31.4910	3.3690	1.5844	6.5762	0.0000	4.7461	29.7667	47.7667
220 - ROCHESTER / OIS / OCC	11.1800	29.1800	3.3690	1.5844	6.5762	0.0000	4.7461	27.4557	45.4557
700 - ROMEO / MIS /	11.0500	29.0500	2.9430		6.5762	0.0000	4.7461	25.3153	43.3153
<b><u>CHARTER TOWNSHIP OF ORION</u></b>									
070 - CLARKSTON / OIS / OCC	13.0000	31.0000	3.3690	1.5844	5.5641	0.0000	4.7461	28.2636	46.2636
150 - LAKE ORION / OIS / OCC	13.4910	31.4910	3.3690	1.5844	5.5641	0.0000	4.7461	28.7546	46.7546
151 - LAKE ORION BROWNFLD / OIS / OCC	13.4910	31.4910	3.3690	1.5844	5.5641	0.0000	4.7461	28.7546	46.7546
210 - PONTIAC / OIS / OCC	7.8500	25.8500	3.3690	1.5844	5.5641	0.0000	4.7461	23.1136	41.1136
220 - ROCHESTER / OIS / OCC	11.1800	29.1800	3.3690	1.5844	5.5641	0.0000	4.7461	26.4436	44.4436
<b><u>VILLAGE OF LAKE ORION</u></b>									
150 - LAKE ORION / OIS / OCC	13.4910	31.4910	3.3690	1.5844	17.8196	0.0000	4.7461	41.0101	59.0101
<b><u>CHARTER TOWNSHIP OF OXFORD</u></b>									
150 - LAKE ORION / OIS / OCC	13.4910	31.4910	3.3690	1.5844	10.0682	0.0000	4.7461	33.2587	51.2587
200 - OXFORD / OIS / OCC	13.0000	30.9946	3.3690	1.5844	10.0682	0.0000	4.7461	32.7677	50.7623
<b><u>VILLAGE OF OXFORD</u></b>									
200 - OXFORD / OIS / OCC	13.0000	30.9946	3.3690	1.5844	17.2730	0.0000	4.7461	39.9725	57.9671
<b><u>TOWNSHIP OF ROSE</u></b>									
130 - HOLLY / OIS / OCC	13.0000	31.0000	3.3690	1.5844	2.3733	0.0000	4.7461	25.0728	43.0728
450 - FENTON / GIS / MCC	12.1762	30.1762	3.5341	2.6796	2.3733	0.0000	4.7461	25.5093	43.5093

## TOTAL CERTIFIED TAX RATES BY TOWNSHIP

### 2009 APPORTIONMENT OF LOCAL TAX RATES IN OAKLAND COUNTY PER \$1000 OF TAXABLE VALUE

TOWNSHIP/SCHOOL DISTRICT	HOMESTEAD SCHOOL	NON-HOMESTEAD SCHOOL	INTERMED SCHOOL DISTRICT	COMM-UNITY COLLEGE	CITY VILLAGE TOWNSHIP	OCPTA	* COMBINED	HOMESTEAD TOTAL	NON-HOMESTEAD TOTAL
<b><u>VILLAGE OF HOLLY</u></b>									
130 - HOLLY / OIS / OCC	13.0000	31.0000	3.3690	1.5844	15.8977	0.0000	4.7461	38.5972	56.5972
<b><u>CHARTER TOWNSHIP OF ROYAL OAK</u></b>									
110 - FERNDALE / OIS / OCC	13.0000	31.0000	3.3690	1.5844	8.7102	0.5900	4.7461	31.9997	49.9997
190 - OAK PARK / OIS / OCC	12.9700	30.9700	3.3690	1.5844	8.7102	0.5900	4.7461	31.9697	49.9697
<b><u>TOWNSHIP OF SOUTHFIELD</u></b>									
030 - BIRMINGHAM / OIS / OCC	17.3754	26.9000	3.3690	1.5844	0.5000	0.0000	4.7461	27.5749	37.0995
250 - SOUTHFIELD / OIS / OCC	25.2468	26.2600	3.3690	1.5844	0.5000	0.0000	4.7461	35.4463	36.4595
<b><u>VILLAGE OF BINGHAM FARMS</u></b>									
030 - BIRMINGHAM / OIS / OCC	17.3754	26.9000	3.3690	1.5844	7.3000	0.5900	4.7461	34.9649	44.4895
250 - SOUTHFIELD / OIS / OCC	25.2468	26.2600	3.3690	1.5844	7.3000	0.5900	4.7461	42.8363	43.8495
<b><u>VILLAGE OF FRANKLIN</u></b>									
030 - BIRMINGHAM / OIS / OCC	17.3754	26.9000	3.3690	1.5844	6.7625	0.5900	4.7461	34.4274	43.9520
<b><u>VILLAGE OF BEVERLY HILLS</u></b>									
030 - BIRMINGHAM / OIS / OCC	17.3754	26.9000	3.3690	1.5844	12.3042	0.5900	4.7461	39.9691	49.4937
<b><u>CHARTER TOWNSHIP OF SPRINGFIELD</u></b>									
050 - BRANDON / OIS / OCC	14.2400	32.1896	3.3690	1.5844	5.7286	0.0000	4.7461	29.6681	47.6177
070 - CLARKSTON / OIS / OCC	13.0000	31.0000	3.3690	1.5844	5.7286	0.0000	4.7461	28.4281	46.4281
130 - HOLLY / OIS / OCC	13.0000	31.0000	3.3690	1.5844	5.7286	0.0000	4.7461	28.4281	46.4281
<b><u>CHARTER TOWNSHIP OF WATERFORD</u></b>									
070 - CLARKSTON / OIS / OCC	13.0000	31.0000	3.3690	1.5844	10.3910	0.0000	4.7461	33.0905	51.0905
210 - PONTIAC / OIS / OCC	7.8500	25.8500	3.3690	1.5844	10.3910	0.0000	4.7461	27.9405	45.9405
280 - WATERFORD / OIS / OCC	9.6700	27.6700	3.3690	1.5844	10.3910	0.0000	4.7461	29.7605	47.7605

## TOTAL CERTIFIED TAX RATES BY TOWNSHIP

### 2009 APPORTIONMENT OF LOCAL TAX RATES IN OAKLAND COUNTY PER \$1000 OF TAXABLE VALUE

TOWNSHIP/SCHOOL DISTRICT	HOMESTEAD SCHOOL	NON- HOMESTEAD SCHOOL	INTERMED SCHOOL DISTRICT	COMM- UNITY COLLEGE	CITY VILLAGE TOWNSHIP	OCPTA	* COMBINED	HOMESTEAD TOTAL	NON- HOMESTEAD TOTAL
--------------------------	---------------------	-----------------------------	--------------------------------	---------------------------	-----------------------------	-------	---------------	--------------------	----------------------------

#### CHARTER TOWNSHIP OF WEST BLOOMFIELD

030 - BIRMINGHAM / OIS / OCC	17.3754	26.9000	3.3690	1.5844	8.9774	0.5900	4.7461	36.6423	46.1669
040 - BLOOMFIELD HILLS / OIS / OCC	15.1167	26.1534	3.3690	1.5844	8.9774	0.5900	4.7461	34.3836	45.4203
041 - BLOOMFLD HILLS TRAN / OIS / OCC	20.6467	31.6834	3.3690	1.5844	8.9774	0.5900	4.7461	39.9136	50.9503
100 - FARMINGTON / OIS / OCC	16.1442	25.8000	3.3690	1.5844	8.9774	0.5900	4.7461	35.4111	45.0669
210 - PONTIAC / OIS / OCC	7.8500	25.8500	3.3690	1.5844	8.9774	0.5900	4.7461	27.1169	45.1169
270 - WALLED LAKE / OIS / OCC	12.4793	28.5000	3.3690	1.5844	8.9774	0.5900	4.7461	31.7462	47.7669
280 - WATERFORD / OIS / OCC	9.6700	27.6700	3.3690	1.5844	8.9774	0.5900	4.7461	28.9369	46.9369
290 - WEST BLOOMFIELD / OIS / OCC	15.9878	30.0597	3.3690	1.5844	8.9774	0.5900	4.7461	35.2547	49.3266

#### CHARTER TOWNSHIP OF WHITE LAKE

070 - CLARKSTON / OIS / OCC	13.0000	31.0000	3.3690	1.5844	6.5876	0.0000	4.7461	29.2871	47.2871
130 - HOLLY / OIS / OCC	13.0000	31.0000	3.3690	1.5844	6.5876	0.0000	4.7461	29.2871	47.2871
140 - HURON VALLEY / OIS / OCC	13.9513	31.9513	3.3690	1.5844	6.5876	0.0000	4.7461	30.2384	48.2384
270 - WALLED LAKE / OIS / OCC	12.4793	28.5000	3.3690	1.5844	6.5876	0.0000	4.7461	28.7664	44.7871
271 - HV TO WALLED LK TRAN / OIS / OCC	15.4793	31.5000	3.3690	1.5844	6.5876	0.0000	4.7461	31.7664	47.7871
280 - WATERFORD / OIS / OCC	9.6700	27.6700	3.3690	1.5844	6.5876	0.0000	4.7461	25.9571	43.9571

\* COMBINED-CONSISTS OF:

COUNTY OPERATING	4.1900
PARKS AND RECREATION	0.2415
ZOO AUTHORITY	0.1000
HURON CLINTON AUTHORITY	0.2146
<b>TOTAL</b>	<b>4.7461</b>



## TOTAL CERTIFIED TAX RATES BY CITY

### 2009 APPORTIONMENT OF LOCAL TAX RATES IN OAKLAND COUNTY PER \$1000 OF TAXABLE VALUE

CITY/SCHOOL DISTRICT	HOMESTEAD SCHOOL	NON-HOMESTEAD SCHOOL	INTERMED SCHOOL DISTRICT	COMM-UNITY COLLEGE	CITY VILLAGE TOWNSHIP	OCPTA	* COMBINED	HOMESTEAD TOTAL	NON-HOMESTEAD TOTAL
<b><u>CITY OF AUBURN HILLS</u></b>									
010 - AVONDALE / OIS / OCC	14.7526	31.6000	3.3690	1.5844	10.5602	0.5900	4.7461	35.6023	52.4497
150 - LAKE ORION / OIS / OCC	13.4910	31.4910	3.3690	1.5844	10.5602	0.5900	4.7461	34.3407	52.3407
152 - LAKE ORION TRAN / OIS / OCC	15.3410	33.3410	3.3690	1.5844	10.5602	0.5900	4.7461	36.1907	54.1907
210 - PONTIAC / OIS / OCC	7.8500	25.8500	3.3690	1.5844	10.5602	0.5900	4.7461	28.6997	46.6997
220 - ROCHESTER / OIS / OCC	11.1800	29.1800	3.3690	1.5844	10.5602	0.5900	4.7461	32.0297	50.0297
<b><u>CITY OF BERKLEY</u></b>									
020 - BERKLEY / OIS / OCC	10.2167	28.2167	3.3690	1.5844	13.0779	0.5900	4.7461	33.5841	51.5841
230 - ROYAL OAK / OIS / OCC	13.3521	28.7100	3.3690	1.5844	13.0779	0.5900	4.7461	36.7195	52.0774
<b><u>CITY OF BIRMINGHAM</u></b>									
030 - BIRMINGHAM / OIS / OCC	17.3754	26.9000	3.3690	1.5844	14.2221	0.5900	4.7461	41.8870	51.4116
<b><u>CITY OF BLOOMFIELD HILLS</u></b>									
030 - BIRMINGHAM / OIS / OCC	17.3754	26.9000	3.3690	1.5844	8.3000	0.0000	4.7461	35.3749	44.8995
040 - BLOOMFIELD HILLS / OIS / OCC	15.1167	26.1534	3.3690	1.5844	8.3000	0.0000	4.7461	33.1162	44.1529
<b><u>CITY OF CLARKSTON VILLAGE</u></b>									
070 - CLARKSTON / OIS / OCC	13.0000	31.0000	3.3690	1.5844	17.8556	0.0000	4.7461	40.5551	58.5551
<b><u>CITY OF CLAWSON</u></b>									
080 - CLAWSON / OIS / OCC	11.5000	29.5000	3.3690	1.5844	18.7976	0.5900	4.7461	40.5871	58.5871
<b><u>CITY OF FARMINGTON</u></b>									
100 - FARMINGTON / OIS / OCC	16.1442	25.8000	3.3690	1.5844	15.4019	0.5900	4.7461	41.8356	51.4914

## TOTAL CERTIFIED TAX RATES BY CITY

### 2009 APPORTIONMENT OF LOCAL TAX RATES IN OAKLAND COUNTY PER \$1000 OF TAXABLE VALUE

CITY/SCHOOL DISTRICT	HOMESTEAD SCHOOL	NON-HOMESTEAD SCHOOL	INTERMED SCHOOL DISTRICT	COMM-UNITY COLLEGE	CITY VILLAGE TOWNSHIP	OCPTA	* COMBINED	HOMESTEAD TOTAL	NON-HOMESTEAD TOTAL
<b><u>CITY OF FARMINGTON HILLS</u></b>									
060 - CLARENCEVILLE / OIS / SCC	11.1146	28.5000	3.3690	1.7967	11.6072	0.5900	4.7461	33.2236	50.6090
100 - FARMINGTON / OIS / OCC	16.1442	25.8000	3.3690	1.5844	11.6072	0.5900	4.7461	38.0409	47.6967
270 - WALLED LAKE / OIS / OCC	12.4793	28.5000	3.3690	1.5844	11.6072	0.5900	4.7461	34.3760	50.3967
<b><u>CITY OF FENTON</u></b>									
130 - HOLLY / OIS / OCC	13.0000	31.0000	3.3690	1.5844	10.6226	0.0000	4.7461	33.3221	51.3221
<b><u>CITY OF FERNDALE</u></b>									
110 - FERNDALE / OIS / OCC	13.0000	31.0000	3.3690	1.5844	24.5664	0.5900	4.7461	47.8559	65.8559
120 - HAZEL PARK / OIS / OCC	13.0000	31.0000	3.3690	1.5844	24.5664	0.5900	4.7461	47.8559	65.8559
<b><u>CITY OF HAZEL PARK</u></b>									
120 - HAZEL PARK / OIS / OCC	13.0000	31.0000	3.3690	1.5844	23.4884	0.5900	4.7461	46.7779	64.7779
<b><u>CITY OF HUNTINGTON WOODS</u></b>									
020 - BERKLEY / OIS / OCC	10.2167	28.2167	3.3690	1.5844	21.9475	0.5900	4.7461	42.4537	60.4537
230 - ROYAL OAK / OIS / OCC	13.3521	28.7100	3.3690	1.5844	21.9475	0.5900	4.7461	45.5891	60.9470
<b><u>CITY OF KEEGO HARBOR</u></b>									
290 - WEST BLOOMFIELD / OIS / OCC	15.9878	30.0597	3.3690	1.5844	13.0777	0.0000	4.7461	38.7650	52.8369
<b><u>CITY OF LAKE ANGELUS</u></b>									
210 - PONTIAC / OIS / OCC	7.8500	25.8500	3.3690	1.5844	9.9571	0.0000	4.7461	27.5066	45.5066
280 - WATERFORD / OIS / OCC	9.6700	27.6700	3.3690	1.5844	9.9571	0.0000	4.7461	29.3266	47.3266
<b><u>CITY OF LATHRUP VILLAGE</u></b>									
250 - SOUTHFIELD / OIS / OCC	25.2468	26.2600	3.3690	1.5844	18.5415	0.0000	4.7461	53.4878	54.5010

## TOTAL CERTIFIED TAX RATES BY CITY

### 2009 APPORTIONMENT OF LOCAL TAX RATES IN OAKLAND COUNTY PER \$1000 OF TAXABLE VALUE

CITY/SCHOOL DISTRICT	HOMESTEAD SCHOOL	NON-HOMESTEAD SCHOOL	INTERMED SCHOOL DISTRICT	COMM-UNITY COLLEGE	CITY VILLAGE TOWNSHIP	OCPTA	* COMBINED	HOMESTEAD TOTAL	NON-HOMESTEAD TOTAL
<b><u>CITY OF MADISON HEIGHTS</u></b>									
160 - LAMPHERE / OIS / OCC	23.5993	27.0993	3.3690	1.5844	18.0021	0.5900	4.7461	51.8909	55.3909
170 - MADISON / OIS / OCC	11.5400	29.5400	3.3690	1.5844	18.0021	0.5900	4.7461	39.8316	57.8316
172 - MADISON DDA / OIS / OCC	11.5400	29.5400	3.3690	1.5844	18.0021	0.5900	4.7461	39.8316	57.8316
230 - ROYAL OAK / OIS / OCC	13.3521	28.7100	3.3690	1.5844	18.0021	0.5900	4.7461	41.6437	57.0016
236 - ROYAL OAK DDA/44 / OIS / OCC	13.3521	28.7100	3.3690	1.5844	18.0021	0.5900	4.7461	41.6437	57.0016
<b><u>CITY OF NORTHVILLE</u></b>									
650 - NORTHVILLE / WIS / SCC	10.0000	28.0000	3.4643	1.7967	16.3650	0.0000	4.7461	36.3721	54.3721
<b><u>CITY OF NOVI</u></b>									
180 - NOVI / OIS / OCC	16.3800	31.7332	3.3690	1.5844	10.5416	0.0000	4.7461	36.6211	51.9743
183 - NOVI TRAN / OIS / SCC	16.3800	31.7332	3.3690	1.7967	10.5416	0.0000	4.7461	36.8334	52.1866
184 - SOUTH LYON/NOVI TRAN / OIS / OCC	15.5800	30.9332	3.3690	1.5844	10.5416	0.0000	4.7461	35.8211	51.1743
240 - SOUTH LYON / OIS / OCC	14.5000	32.5000	3.3690	1.5844	10.5416	0.0000	4.7461	34.7411	52.7411
270 - WALLED LAKE / OIS / OCC	12.4793	28.5000	3.3690	1.5844	10.5416	0.0000	4.7461	32.7204	48.7411
275 - WALLED LAKE TRAN / OIS / OCC	13.1993	29.2200	3.3690	1.5844	10.5416	0.0000	4.7461	33.4404	49.4611
650 - NORTHVILLE / WIS / SCC	10.0000	28.0000	3.4643	1.7967	10.5416	0.0000	4.7461	30.5487	48.5487
651 - NORTHVILLE TRAN / WIS / OCC	10.7200	28.7200	3.4643	1.5844	10.5416	0.0000	4.7461	31.0564	49.0564
<b><u>CITY OF OAK PARK</u></b>									
020 - BERKLEY / OIS / OCC	10.2167	28.2167	3.3690	1.5844	24.6863	0.5900	4.7461	45.1925	63.1925
023 - BERKLEY 425 / OIS / OCC	10.2167	28.2167	3.3690	1.5844	24.6863	0.5900	4.7461	45.1925	63.1925
024 - BERKLEY ANNEX TO OK PK / OIS / OCC	10.2167	28.2167	3.3690	1.5844	24.6863	0.5900	4.7461	45.1925	63.1925
110 - FERNDALE / OIS / OCC	13.0000	31.0000	3.3690	1.5844	24.6863	0.5900	4.7461	47.9758	65.9758
190 - OAK PARK / OIS / OCC	12.9700	30.9700	3.3690	1.5844	24.6863	0.5900	4.7461	47.9458	65.9458
193 - OAK PARK 425 / OIS / OCC	12.9700	30.9700	3.3690	1.5844	24.6863	0.5900	4.7461	47.9458	65.9458
194 - OAK PARK BRA / OIS / OCC	12.9700	30.9700	3.3690	1.5844	24.6863	0.5900	4.7461	47.9458	65.9458

## TOTAL CERTIFIED TAX RATES BY CITY

### 2009 APPORTIONMENT OF LOCAL TAX RATES IN OAKLAND COUNTY PER \$1000 OF TAXABLE VALUE

CITY/SCHOOL DISTRICT	HOMESTEAD SCHOOL	NON-HOMESTEAD SCHOOL	INTERMED SCHOOL DISTRICT	COMM-UNITY COLLEGE	CITY VILLAGE TOWNSHIP	OCPTA	* COMBINED	HOMESTEAD TOTAL	NON-HOMESTEAD TOTAL
<b><u>CITY OF ORCHARD LAKE VILLAGE</u></b>									
040 - BLOOMFIELD HILLS / OIS / OCC	15.1167	26.1534	3.3690	1.5844	8.4450	0.0000	4.7461	33.2612	44.2979
270 - WALLED LAKE / OIS / OCC	12.4793	28.5000	3.3690	1.5844	8.4450	0.0000	4.7461	30.6238	46.6445
290 - WEST BLOOMFIELD / OIS / OCC	15.9878	30.0597	3.3690	1.5844	8.4450	0.0000	4.7461	34.1323	48.2042
<b><u>CITY OF PLEASANT RIDGE</u></b>									
110 - FERNDALE / OIS / OCC	13.0000	31.0000	3.3690	1.5844	18.2328	0.5900	4.7461	41.5223	59.5223
<b><u>CITY OF PONTIAC</u></b>									
210 - PONTIAC / OIS / OCC	7.8500	25.8500	3.3690	1.5844	17.0011	0.5900	4.7461	35.1406	53.1406
21C - PONT 425 AGREEMENT / OIS / OCC	7.8500	25.8500	3.3690	1.5844	17.0011	0.5900	4.7461	35.1406	53.1406
<b><u>CITY OF ROCHESTER</u></b>									
220 - ROCHESTER / OIS / OCC	11.1800	29.1800	3.3690	1.5844	12.4304	0.0000	4.7461	33.3099	51.3099
<b><u>CITY OF ROCHESTER HILLS</u></b>									
010 - AVONDALE / OIS / OCC	14.7526	31.6000	3.3690	1.5844	9.7060	0.0000	4.7461	34.1581	51.0055
220 - ROCHESTER / OIS / OCC	11.1800	29.1800	3.3690	1.5844	9.7060	0.0000	4.7461	30.5855	48.5855
<b><u>CITY OF ROYAL OAK</u></b>									
020 - BERKLEY / OIS / OCC	10.2167	28.2167	3.3690	1.5844	11.6860	0.5900	4.7461	32.1922	50.1922
080 - CLAWSON / OIS / OCC	11.5000	29.5000	3.3690	1.5844	11.6860	0.5900	4.7461	33.4755	51.4755
230 - ROYAL OAK / OIS / OCC	13.3521	28.7100	3.3690	1.5844	11.6860	0.5900	4.7461	35.3276	50.6855

## TOTAL CERTIFIED TAX RATES BY CITY

### 2009 APPORTIONMENT OF LOCAL TAX RATES IN OAKLAND COUNTY PER \$1000 OF TAXABLE VALUE

CITY/SCHOOL DISTRICT	HOMESTEAD SCHOOL	NON-HOMESTEAD SCHOOL	INTERMED SCHOOL DISTRICT	COMM-UNITY COLLEGE	CITY VILLAGE TOWNSHIP	OCPTA	* COMBINED	HOMESTEAD TOTAL	NON-HOMESTEAD TOTAL
<b><u>CITY OF SOUTHFIELD</u></b>									
030 - BIRMINGHAM / OIS / OCC	17.3754	26.9000	3.3690	1.5844	16.3428	0.5900	4.7461	44.0077	53.5323
032 - BIRM SOUTHFLD TRAN / OIS / OCC	16.7354	26.2600	3.3690	1.5844	16.3428	0.5900	4.7461	43.3677	52.8923
03A - BIRM CENTEX 30BF / OIS / OCC	17.3754	26.9000	3.3690	1.5844	16.3428	0.5900	4.7461	44.0077	53.5323
190 - OAK PARK / OIS / OCC	12.9700	30.9700	3.3690	1.5844	16.3428	0.5900	4.7461	39.6023	57.6023
192 - OAK PARK TIFA/DDA / OIS / OCC	12.9700	30.9700	3.3690	1.5844	16.3428	0.5900	4.7461	39.6023	57.6023
199 - OAK PARK DDA / OIS / OCC	12.9700	30.9700	3.3690	1.5844	16.3428	0.5900	4.7461	39.6023	57.6023
250 - SOUTHFIELD / OIS / OCC	25.2468	26.2600	3.3690	1.5844	16.3428	0.5900	4.7461	51.8791	52.8923
251 - SOUTHFIELD LDFA A / OIS / OCC	25.2468	26.2600	3.3690	1.5844	16.3428	0.5900	4.7461	51.8791	52.8923
253 - SOUTHFIELD LDFA-1 / OIS / OCC	25.2468	26.2600	3.3690	1.5844	16.3428	0.5900	4.7461	51.8791	52.8923
254 - SOUTHFIELD LDFA-2 / OIS / OCC	25.2468	26.2600	3.3690	1.5844	16.3428	0.5900	4.7461	51.8791	52.8923
255 - SOUTHFIELD DDA / OIS / OCC	25.2468	26.2600	3.3690	1.5844	16.3428	0.5900	4.7461	51.8791	52.8923
256 - SOUTHFIELD TIFA/DDA / OIS / OCC	25.2468	26.2600	3.3690	1.5844	16.3428	0.5900	4.7461	51.8791	52.8923
257 - SOUTHFIELD LDFA 3 / OIS / OCC	25.2468	26.2600	3.3690	1.5844	16.3428	0.5900	4.7461	51.8791	52.8923
258 - SOUTHFLD BIRM TRAN / OIS / OCC	25.8868	26.9000	3.3690	1.5844	16.3428	0.5900	4.7461	52.5191	53.5323
25A - SOUTHFIELD SZ / OIS / OCC	25.2468	26.2600	3.3690	1.5844	16.3428	0.5900	4.7461	51.8791	52.8923
25C - SOUTHFLD CENTEX 25BF / OIS / OCC	25.2468	26.2600	3.3690	1.5844	16.3428	0.5900	4.7461	51.8791	52.8923
25D - SOUTHFIELD BF 4 / OIS / OCC	25.2468	26.2600	3.3690	1.5844	16.3428	0.5900	4.7461	51.8791	52.8923
25E - SOUTHFIELD BF 5 / OIS / OCC	25.2468	26.2600	3.3690	1.5844	16.3428	0.5900	4.7461	51.8791	52.8923
25F - SOUTHFIELD RENZONE / OIS / OCC	25.2468	26.2600	3.3690	1.5844	16.3428	0.5900	4.7461	51.8791	52.8923
25G - SOUTHFIELD ALT ENERGY / OIS / OCC	25.2468	26.2600	3.3690	1.5844	16.3428	0.5900	4.7461	51.8791	52.8923
<b><u>CITY OF SOUTH LYON</u></b>									
240 - SOUTH LYON / OIS / OCC	14.5000	32.5000	3.3690	1.5844	15.0601	0.0000	4.7461	39.2596	57.2596
<b><u>CITY OF SYLVAN LAKE</u></b>									
210 - PONTIAC / OIS / OCC	7.8500	25.8500	3.3690	1.5844	14.7710	0.0000	4.7461	32.3205	50.3205
290 - WEST BLOOMFIELD / OIS / OCC	15.9878	30.0597	3.3690	1.5844	14.7710	0.0000	4.7461	40.4583	54.5302

## TOTAL CERTIFIED TAX RATES BY CITY

### 2009 APPORTIONMENT OF LOCAL TAX RATES IN OAKLAND COUNTY PER \$1000 OF TAXABLE VALUE

CITY/SCHOOL DISTRICT	HOMESTEAD SCHOOL	NON-HOMESTEAD SCHOOL	INTERMED SCHOOL DISTRICT	COMM-UNITY COLLEGE	CITY VILLAGE TOWNSHIP	OCPTA	* COMBINED	HOMESTEAD TOTAL	NON-HOMESTEAD TOTAL
<b><u>CITY OF TROY</u></b>									
010 - AVONDALE / OIS / OCC	14.7526	31.6000	3.3690	1.5844	9.2800	0.5900	4.7461	34.3221	51.1695
030 - BIRMINGHAM / OIS / OCC	17.3754	26.9000	3.3690	1.5844	9.2800	0.5900	4.7461	36.9449	46.4695
035 - TROY BRNFLD BIRM SCHOOL / OIS / OCC	17.3754	26.9000	3.3690	1.5844	9.2800	0.5900	4.7461	36.9449	46.4695
040 - BLOOMFIELD HILLS / OIS / OCC	15.1167	26.1534	3.3690	1.5844	9.2800	0.5900	4.7461	34.6862	45.7229
160 - LAMPHERE / OIS / OCC	23.5993	27.0993	3.3690	1.5844	9.2800	0.5900	4.7461	43.1688	46.6688
230 - ROYAL OAK / OIS / OCC	13.3521	28.7100	3.3690	1.5844	9.2800	0.5900	4.7461	32.9216	48.2795
260 - TROY / OIS / OCC	14.7686	28.1000	3.3690	1.5844	9.2800	0.5900	4.7461	34.3381	47.6695
265 - TROY DDA / OIS / OCC	14.7686	28.1000	3.3690	1.5844	9.2800	0.5900	4.7461	34.3381	47.6695
268 - TROY SZ / OIS / OCC	14.7686	28.1000	3.3690	1.5844	9.2800	0.5900	4.7461	34.3381	47.6695
269 - TROY BROWNFIELD / OIS / OCC	14.7686	28.1000	3.3690	1.5844	9.2800	0.5900	4.7461	34.3381	47.6695
750 - WARREN / MIS / OCC	14.9278	27.1464	2.9430	1.5844	9.2800	0.5900	4.7461	34.0713	46.2899
<b><u>CITY OF WALLED LAKE</u></b>									
270 - WALLED LAKE / OIS / OCC	12.4793	28.5000	3.3690	1.5844	17.8991	0.5900	4.7461	40.6679	56.6886
<b><u>CITY OF WIXOM</u></b>									
180 - NOVI / OIS / OCC	16.3800	31.7332	3.3690	1.5844	11.9314	0.0000	4.7461	38.0109	53.3641
240 - SOUTH LYON / OIS / OCC	14.5000	32.5000	3.3690	1.5844	11.9314	0.0000	4.7461	36.1309	54.1309
270 - WALLED LAKE / OIS / OCC	12.4793	28.5000	3.3690	1.5844	11.9314	0.0000	4.7461	34.1102	50.1309

## TOTAL CERTIFIED TAX RATES BY CITY

### 2009 APPORTIONMENT OF LOCAL TAX RATES IN OAKLAND COUNTY PER \$1000 OF TAXABLE VALUE

CITY/SCHOOL DISTRICT	HOMESTEAD SCHOOL	NON-HOMESTEAD SCHOOL	INTERMED SCHOOL DISTRICT	COMM-UNITY COLLEGE	CITY VILLAGE TOWNSHIP	OCPTA	* COMBINED	HOMESTEAD TOTAL	NON-HOMESTEAD TOTAL
----------------------	------------------	----------------------	--------------------------	--------------------	-----------------------	-------	------------	-----------------	---------------------

\* COMBINED-CONSISTS OF:

COUNTY OPERATING	4.1900
PARKS AND RECREATION	0.2415
ZOO AUTHORITY	0.1000
HURON CLINTON AUTHORITY	<u>0.2146</u>
TOTAL	4.7461

## TOWNSHIP AND VILLAGE CERTIFIED TAX RATES

2009 APPORTIONMENT OF LOCAL TAX RATES IN OAKLAND COUNTY PER \$1000 OF TAXABLE VALUE

TOWNSHIP AND VILLAGE	TOWNSHIP			VILLAGE	OCPTA	TOTAL
	ALLOCATED	VOTED	DEBT OR AUTHORITY			
A TOWNSHIP OF ADDISON	1.0748	7.0434	0.0000		0.0000	8.1182
AL VILLAGE OF LEONARD	1.0748	7.0434	0.0000	6.0000	0.0000	14.1182
C CHARTER TOWNSHIP OF BLOOMFIELD	0.0000	0.0000	11.1212		0.5900	11.7112
D CHARTER TOWNSHIP OF BRANDON	0.0000	0.0000	6.6739		0.0000	6.6739
DO VILLAGE OF ORTONVILLE	0.0000	0.0000	6.6739	8.0000	0.0000	14.6739
E CHARTER TOWNSHIP OF COMMERCE	0.0000	0.0000	4.5306		0.0000	4.5306
EW VILLAGE OF WOLVERINE LAKE	0.0000	0.0000	4.5306	9.5730	0.0000	14.1036
G TOWNSHIP OF GROVELAND	1.0000	3.5000	0.0000		0.0000	4.5000
H CHARTER TOWNSHIP OF HIGHLAND	0.0000	0.0000	6.7444		0.0000	6.7444
I TOWNSHIP OF HOLLY	1.0000	1.4360	0.0000		0.0000	2.4360
IH VILLAGE OF HOLLY	1.0000	1.4360	0.0000	13.5244	0.0000	15.9604
J CHARTER TOWNSHIP OF INDEPENDENCE	0.0000	0.0000	6.8794		0.0000	6.8794
K CHARTER TOWNSHIP OF LYON	0.0000	0.0000	4.6500		0.0000	4.6500
L CHARTER TOWNSHIP OF MILFORD	0.0000	0.0000	7.3268		0.0000	7.3268
LM VILLAGE OF MILFORD	0.0000	0.0000	7.3268	5.4960	0.0000	12.8228
M TOWNSHIP OF NOVI	0.7222	2.2555	0.0000		0.0000	2.9777
N CHARTER TOWNSHIP OF OAKLAND	0.0000	0.0000	6.5762		0.0000	6.5762
O CHARTER TOWNSHIP OF ORION	0.0000	0.0000	5.5641		0.0000	5.5641
OL VILLAGE OF LAKE ORION	0.0000	0.0000	5.5641	12.2555	0.0000	17.8196
P CHARTER TOWNSHIP OF OXFORD	0.0000	0.0000	10.0682		0.0000	10.0682



**TOWNSHIP AND VILLAGE CERTIFIED TAX RATES**  
**2009 APPORTIONMENT OF LOCAL TAX RATES IN OAKLAND COUNTY PER \$1000 OF TAXABLE VALUE**

TOWNSHIP AND VILLAGE	TOWNSHIP			VILLAGE	OCPTA	TOTAL
	ALLOCATED	VOTED	DEBT OR AUTHORITY			
PO VILLAGE OF OXFORD	0.0000	0.0000	7.1530	10.1200	0.0000	17.2730
R TOWNSHIP OF ROSE	1.0148	1.3585	0.0000		0.0000	2.3733
RH VILLAGE OF HOLLY	1.0148	1.3585	0.0000	13.5244	0.0000	15.8977
S CHARTER TOWNSHIP OF ROYAL OAK	0.0000	0.0000	8.7102		0.5900	9.3002
T TOWNSHIP OF SOUTHFIELD	0.5000	0.0000	0.0000		0.0000	0.5000
TB VILLAGE OF BINGHAM FARMS	0.5000	0.0000	0.0000	6.8000	0.5900	7.8900
TF VILLAGE OF FRANKLIN	0.5000	0.0000	0.0000	6.2625	0.5900	7.3525
TH VILLAGE OF BEVERLY HILLS	0.5000	0.0000	0.0000	11.8042	0.5900	12.8942
U CHARTER TOWNSHIP OF SPRINGFIELD	0.0000	0.0000	5.7286		0.0000	5.7286
W CHARTER TOWNSHIP OF WATERFORD	0.0000	0.0000	10.3910		0.0000	10.3910
X CHARTER TOWNSHIP OF WEST BLOOMFIELD	0.0000	0.0000	8.9774		0.5900	9.5674
Y CHARTER TOWNSHIP OF WHITE LAKE	0.0000	0.0000	6.5876		0.0000	6.5876

### CITY CERTIFIED TAX RATES

2009 APPORTIONMENT OF LOCAL TAX RATES IN OAKLAND COUNTY PER \$1000 OF TAXABLE VALUE

CITY	CERTIFIED RATE	OCPTA	TOTAL
02 CITY OF AUBURN HILLS	10.5602	0.5900	11.1502
04 CITY OF BERKLEY	13.0779	0.5900	13.6679
08 CITY OF BIRMINGHAM	14.2221	0.5900	14.8121
12 CITY OF BLOOMFIELD HILLS	8.3000	0.0000	8.3000
14 CITY OF CLARKSTON VILLAGE	17.8556	0.0000	17.8556
16 CITY OF CLAWSON	18.7976	0.5900	19.3876
20 CITY OF FARMINGTON	15.4019	0.5900	15.9919
22 CITY OF FARMINGTON HILLS	11.6072	0.5900	12.1972
23 CITY OF FENTON	10.6226	0.0000	10.6226
24 CITY OF FERNDALE	24.5664	0.5900	25.1564
28 CITY OF HAZEL PARK	23.4884	0.5900	24.0784
32 CITY OF HUNTINGTON WOODS	21.9475	0.5900	22.5375
36 CITY OF KEEGO HARBOR	13.0777	0.0000	13.0777
38 CITY OF LAKE ANGELUS	9.9571	0.0000	9.9571
40 CITY OF LATHRUP VILLAGE	18.5415	0.0000	18.5415
44 CITY OF MADISON HEIGHTS	18.0021	0.5900	18.5921
48 CITY OF NORTHVILLE	16.3650	0.0000	16.3650
50 CITY OF NOVI	10.5416	0.0000	10.5416
52 CITY OF OAK PARK	24.6863	0.5900	25.2763
56 CITY OF ORCHARD LAKE VILLAGE	8.4450	0.0000	8.4450

### CITY CERTIFIED TAX RATES

2009 APPORTIONMENT OF LOCAL TAX RATES IN OAKLAND COUNTY PER \$1000 OF TAXABLE VALUE

CITY	CERTIFIED RATE	OCPTA	TOTAL
60 CITY OF PLEASANT RIDGE	18.2328	0.5900	18.8228
64 CITY OF PONTIAC	17.0011	0.5900	17.5911
68 CITY OF ROCHESTER	12.4304	0.0000	12.4304
70 CITY OF ROCHESTER HILLS	9.7060	0.0000	9.7060
72 CITY OF ROYAL OAK	11.6860	0.5900	12.2760
76 CITY OF SOUTHFIELD	16.3428	0.5900	16.9328
80 CITY OF SOUTH LYON	15.0601	0.0000	15.0601
84 CITY OF SYLVAN LAKE	14.7710	0.0000	14.7710
88 CITY OF TROY	9.2800	0.5900	9.8700
92 CITY OF WALLED LAKE	17.8991	0.5900	18.4891
96 CITY OF WIXOM	11.9314	0.0000	11.9314

## SCHOOL DISTRICT CERTIFIED TAX RATE

2009 APPORTIONMENT OF LOCAL TAX RATES IN OAKLAND COUNTY PER \$1000 OF TAXABLE VALUE

SCHOOL DISTRICT	(ALL PROPERTY)	(NON-HOMESTEAD)	(HOMESTEAD)	(ALL PROPERTY)	(ALL PROPERTY)	(ALL PROPERTY)	HOMESTEAD TOTAL	NON- HOMESTEAD TOTAL
	STATE EDUCATION	SCHOOL OPERATING	<18 MILLS SUPPLE- MENTAL	>18 MILLS SUPPLE- MENTAL	SINKING FUND	DEBT		
010 AVONDALE	6.0000	18.0000	1.1526	0.0000	0.6000	7.0000	14.7526	31.6000
020 BERKLEY	6.0000	18.0000	0.0000	0.0000	0.7367	3.4800	10.2167	28.2167
023 BERKLEY 425	6.0000	18.0000	0.0000	0.0000	0.7367	3.4800	10.2167	28.2167
024 BERKLEY ANNEX TO OK PK	6.0000	18.0000	0.0000	0.0000	0.7367	3.4800	10.2167	28.2167
030 BIRMINGHAM	6.0000	18.0000	8.4754	0.0000	0.0000	2.9000	17.3754	26.9000
032 BIRM SOUTHFLD TRAN	6.0000	18.0000	8.4754	0.0000	0.0000	2.2600	16.7354	26.2600
034 BLM TWP VILLAGE SUB	6.0000	18.0000	8.4754	0.0000	0.0000	2.9000	17.3754	26.9000
035 TROY BRNFLD BIRM SCHOO	6.0000	18.0000	8.4754	0.0000	0.0000	2.9000	17.3754	26.9000
03A BIRM CENTEX 30BF	6.0000	18.0000	8.4754	0.0000	0.0000	2.9000	17.3754	26.9000
040 BLOOMFIELD HILLS	6.0000	18.0000	6.9633	0.0000	1.4834	0.6700	15.1167	26.1534
041 BLOOMFLD HILLS TRAN	6.0000	18.0000	6.9633	0.0000	1.4834	6.2000	20.6467	31.6834
050 BRANDON	6.0000	17.9496	0.0000	0.0000	0.0000	8.2400	14.2400	32.1896
058 GDR TO BRAN TRAN	6.0000	17.9496	0.0000	0.0000	0.0000	7.4800	13.4800	31.4296
060 CLARENCEVILLE	6.0000	18.0000	0.6146	0.0000	4.5000	0.0000	11.1146	28.5000
070 CLARKSTON	6.0000	18.0000	0.0000	0.0000	0.0000	7.0000	13.0000	31.0000
080 CLAWSON	6.0000	18.0000	0.0000	0.0000	0.0000	5.5000	11.5000	29.5000
100 FARMINGTON	6.0000	18.0000	8.3442	0.0000	0.0000	1.8000	16.1442	25.8000
110 FERNDAL	6.0000	18.0000	0.0000	0.0000	0.0000	7.0000	13.0000	31.0000
120 HAZEL PARK	6.0000	18.0000	0.0000	0.0000	0.0000	7.0000	13.0000	31.0000

## SCHOOL DISTRICT CERTIFIED TAX RATE

2009 APPORTIONMENT OF LOCAL TAX RATES IN OAKLAND COUNTY PER \$1000 OF TAXABLE VALUE

SCHOOL DISTRICT	(ALL PROPERTY) STATE EDUCATION	(NON-HOMESTEAD) SCHOOL OPERATING	(HOMESTEAD) <18 MILLS SUPPLE- MENTAL	(ALL PROPERTY) >18 MILLS SUPPLE- MENTAL	(ALL PROPERTY) SINKING FUND	(ALL PROPERTY) DEBT	HOMESTEAD TOTAL	NON- HOMESTEAD TOTAL
130 HOLLY	6.0000	18.0000	0.0000	0.0000	0.0000	7.0000	13.0000	31.0000
140 HURON VALLEY	6.0000	18.0000	0.0000	0.0000	0.9513	7.0000	13.9513	31.9513
150 LAKE ORION	6.0000	18.0000	0.0000	0.0000	0.0000	7.4910	13.4910	31.4910
151 LAKE ORION BROWNFLD	6.0000	18.0000	0.0000	0.0000	0.0000	7.4910	13.4910	31.4910
152 LAKE ORION TRAN	6.0000	18.0000	0.0000	0.0000	0.0000	9.3410	15.3410	33.3410
153 LK ORION/OXFORD TRAN	6.0000	18.0000	0.0000	0.0000	0.0000	7.0000	13.0000	31.0000
160 LAMPHERE	6.0000	18.0000	14.5000	0.0000	0.4993	2.6000	23.5993	27.0993
170 MADISON	6.0000	18.0000	0.0000	0.0000	0.0000	5.5400	11.5400	29.5400
172 MADISON DDA	6.0000	18.0000	0.0000	0.0000	0.0000	5.5400	11.5400	29.5400
180 NOVI	6.0000	18.0000	2.6468	0.9800	0.4932	6.2600	16.3800	31.7332
183 NOVI TRAN	6.0000	18.0000	2.6468	0.9800	0.4932	6.2600	16.3800	31.7332
184 SOUTH LYON/NOVI TRAN	6.0000	18.0000	2.6468	0.9800	0.4932	5.4600	15.5800	30.9332
190 OAK PARK	6.0000	18.0000	0.0000	0.0000	3.0000	3.9700	12.9700	30.9700
192 OAK PARK TIFA/DDA	6.0000	18.0000	0.0000	0.0000	3.0000	3.9700	12.9700	30.9700
193 OAK PARK 425	6.0000	18.0000	0.0000	0.0000	3.0000	3.9700	12.9700	30.9700
194 OAK PARK BRA	6.0000	18.0000	0.0000	0.0000	3.0000	3.9700	12.9700	30.9700
199 OAK PARK DDA	6.0000	18.0000	0.0000	0.0000	3.0000	3.9700	12.9700	30.9700
200 OXFORD	6.0000	17.9946	0.0000	0.0000	0.0000	7.0000	13.0000	30.9946
210 PONTIAC	6.0000	18.0000	0.0000	0.0000	0.0000	1.8500	7.8500	25.8500
21C PONT 425 AGREEMENT	6.0000	18.0000	0.0000	0.0000	0.0000	1.8500	7.8500	25.8500

## SCHOOL DISTRICT CERTIFIED TAX RATE

2009 APPORTIONMENT OF LOCAL TAX RATES IN OAKLAND COUNTY PER \$1000 OF TAXABLE VALUE

SCHOOL DISTRICT	(ALL PROPERTY) STATE EDUCATION	(NON-HOMESTEAD) SCHOOL OPERATING	(HOMESTEAD) <18 MILLS SUPPLE- MENTAL	(ALL PROPERTY) >18 MILLS SUPPLE- MENTAL	(ALL PROPERTY) SINKING FUND	(ALL PROPERTY) DEBT	HOMESTEAD TOTAL	NON- HOMESTEAD TOTAL
220 ROCHESTER	6.0000	18.0000	0.0000	0.0000	0.0000	5.1800	11.1800	29.1800
230 ROYAL OAK	6.0000	18.0000	2.6421	0.0000	0.0000	4.7100	13.3521	28.7100
236 ROYAL OAK DDA/44	6.0000	18.0000	2.6421	0.0000	0.0000	4.7100	13.3521	28.7100
240 SOUTH LYON	6.0000	18.0000	0.0000	0.0000	0.0000	8.5000	14.5000	32.5000
250 SOUTHFIELD	6.0000	18.0000	16.9868	0.0000	0.0000	2.2600	25.2468	26.2600
251 SOUTHFIELD LDFA A	6.0000	18.0000	16.9868	0.0000	0.0000	2.2600	25.2468	26.2600
253 SOUTHFIELD LDFA-1	6.0000	18.0000	16.9868	0.0000	0.0000	2.2600	25.2468	26.2600
254 SOUTHFIELD LDFA-2	6.0000	18.0000	16.9868	0.0000	0.0000	2.2600	25.2468	26.2600
255 SOUTHFIELD DDA	6.0000	18.0000	16.9868	0.0000	0.0000	2.2600	25.2468	26.2600
256 SOUTHFIELD TIFA/DDA	6.0000	18.0000	16.9868	0.0000	0.0000	2.2600	25.2468	26.2600
257 SOUTHFIELD LDFA 3	6.0000	18.0000	16.9868	0.0000	0.0000	2.2600	25.2468	26.2600
258 SOUTHFLD BIRM TRAN	6.0000	18.0000	16.9868	0.0000	0.0000	2.9000	25.8868	26.9000
25A SOUTHFIELD SZ	6.0000	18.0000	16.9868	0.0000	0.0000	2.2600	25.2468	26.2600
25C SOUTHFLD CENTEX 25BF	6.0000	18.0000	16.9868	0.0000	0.0000	2.2600	25.2468	26.2600
25D SOUTHFIELD BF 4	6.0000	18.0000	16.9868	0.0000	0.0000	2.2600	25.2468	26.2600
25E SOUTHFIELD BF 5	6.0000	18.0000	16.9868	0.0000	0.0000	2.2600	25.2468	26.2600
25F SOUTHFIELD RENZONE	6.0000	18.0000	16.9868	0.0000	0.0000	2.2600	25.2468	26.2600
25G SOUTHFIELD ALT ENERGY	6.0000	18.0000	16.9868	0.0000	0.0000	2.2600	25.2468	26.2600
260 TROY	6.0000	18.0000	4.6686	0.0000	0.0000	4.1000	14.7686	28.1000
265 TROY DDA	6.0000	18.0000	4.6686	0.0000	0.0000	4.1000	14.7686	28.1000
268 TROY SZ	6.0000	18.0000	4.6686	0.0000	0.0000	4.1000	14.7686	28.1000
269 TROY BROWNFIELD	6.0000	18.0000	4.6686	0.0000	0.0000	4.1000	14.7686	28.1000

## SCHOOL DISTRICT CERTIFIED TAX RATE

2009 APPORTIONMENT OF LOCAL TAX RATES IN OAKLAND COUNTY PER \$1000 OF TAXABLE VALUE

SCHOOL DISTRICT	(ALL PROPERTY) STATE EDUCATION	(NON-HOMESTEAD) SCHOOL OPERATING	(HOMESTEAD) <18 MILLS SUPPLE- MENTAL	(ALL PROPERTY) >18 MILLS SUPPLE- MENTAL	(ALL PROPERTY) SINKING FUND	(ALL PROPERTY) DEBT	HOMESTEAD TOTAL	NON- HOMESTEAD TOTAL
270 WALLED LAKE	6.0000	18.0000	1.9793	0.0000	0.5000	4.0000	12.4793	28.5000
271 HV TO WALLED LK TRAN	6.0000	18.0000	1.9793	0.0000	0.5000	7.0000	15.4793	31.5000
275 WALLED LAKE TRAN	6.0000	18.0000	1.9793	0.0000	0.5000	4.7200	13.1993	29.2200
280 WATERFORD	6.0000	18.0000	0.0000	0.0000	0.0000	3.6700	9.6700	27.6700
290 WEST BLOOMFIELD	6.0000	17.8597	3.7878	0.0000	0.0000	6.2000	15.9878	30.0597
400 ALMONT	6.0000	18.0000	0.0000	0.0000	0.0000	8.4500	14.4500	32.4500
450 FENTON	6.0000	18.0000	0.0000	0.0000	0.9362	5.2400	12.1762	30.1762
500 GOODRICH	6.0000	18.0000	0.0000	0.0000	0.0000	7.7500	13.7500	31.7500
550 GRAND BLANC	6.0000	18.0000	0.0000	0.0000	1.0000	4.3600	11.3600	29.3600
650 NORTHVILLE	6.0000	18.0000	0.0000	0.0000	0.0000	4.0000	10.0000	28.0000
651 NORTHVILLE TRAN	6.0000	18.0000	0.0000	0.0000	0.0000	4.7200	10.7200	28.7200
700 ROMEO	6.0000	18.0000	0.0000	0.0000	1.2500	3.8000	11.0500	29.0500
702 ROMEO TRAN	6.0000	18.0000	0.0000	0.0000	1.2500	3.8000	11.0500	29.0500
750 WARREN	6.0000	18.0000	5.7814	0.0000	0.9964	2.1500	14.9278	27.1464

INTERMEDIATE SCHOOL DISTRICT/COMMUNITY COLLEGE/OAKLAND COUNTY GENERAL OPERATING/  
 OAKLAND COUNTY PARKS AND RECREATION/HURON CLINTON METROPOLITAN AUTHORITY/OAKLAND COUNTY ZOOLOGICAL AUTHORITY  
**CERTIFIED TAX RATES**

2009 APPORTIONMENT OF LOCAL TAX RATES IN OAKLAND COUNTY PER \$1000 OF TAXABLE VALUE

	ALLOCATED	VOTED	DEBT OR AUTHORITY	TOTAL
<u>INTERMEDIATE SCHOOLS</u>				
GENESEE INTERMEDIATE SCHOOLS	0.1635	3.3706	0.0000	3.5341
LAPEER INTERMEDIATE SCHOOLS	0.1866	2.7429	0.0000	2.9295
MACOMB INTERMEDIATE SCHOOLS	0.2023	2.7407	0.0000	2.9430
OAKLAND INTERMEDIATE SCHOOLS	0.2003	3.1687	0.0000	3.3690
WAYNE INTERMEDIATE SCHOOLS	0.0965	3.3678	0.0000	3.4643
<u>COMMUNITY COLLEGES</u>				
MOTT COMMUNITY COLLEGE	0.0000	1.9896	0.6900	2.6796
OAKLAND COMMUNITY COLLEGE	0.0000	1.5844	0.0000	1.5844
SCHOOLCRAFT COLLEGE	0.0000	1.7967	0.0000	1.7967
<u>OAKLAND COUNTY GENERAL OPERATING</u>				
	4.1900	0.0000	0.0000	4.1900
<u>OAKLAND COUNTY PARKS AND RECREATION</u>				
	0.0000	0.2415	0.0000	0.2415
<u>OAKLAND COUNTY ZOOLOGICAL AUTHORITY</u>				
	0.0000	0.1000	0.0000	0.1000
<u>HURON CLINTON METRO AUTHORITY</u>				
	0.0000	0.0000	0.2146	0.2146

\* COMBINED-CONSISTS OF:

COUNTY OPERATING	4.1900
PARKS AND RECREATION	0.2415
ZOO AUTHORITY	0.1000
HURON CLINTON AUTHORITY	0.2146
TOTAL	4.7461



## DDA DISTRICTS CERTIFIED TAX RATES

2009 APPORTIONMENT OF LOCAL TAX RATES IN OAKLAND COUNTY PER \$1000 OF TAXABLE VALUE

CITY, VILLAGE OR TOWNSHIP	ALLOCATED	VOTED	DEBT OR AUTHORITY	TOTAL
CITY OF BERKLEY DDA			1.9217	1.9217
CITY OF CLAWSON DDA			1.9734	1.9734
CITY OF FERNDALE DDA			1.3794	1.3794
CITY OF HAZEL PARK DDA			1.3000	1.3000
CITY OF LATHRUP VILLAGE DDA			1.7001	1.7001
CITY OF ROYAL OAK DDA			1.6477	1.6477
CITY OF SOUTHFIELD DDA			1.8978	1.8978
CITY OF WIXOM DDA			1.8008	1.8008
VILLAGE OF MILFORD DDA			1.7470	1.7470

OAKLAND COUNTY PUBLIC TRANSPORTATION AUTHORITY  
CERTIFIED TAX RATES

2009 APPORTIONMENT OF LOCAL TAX RATES IN OAKLAND COUNTY PER \$1000 OF TAXABLE VALUE

CITY, VILLAGE OR TOWNSHIP	ALLOCATED	VOTED	DEBT OR AUTHORITY	TOTAL
CHARTER TOWNSHIP OF BLOOMFIELD		0.5900		0.5900
CHARTER TOWNSHIP OF ROYAL OAK		0.5900		0.5900
CHARTER TOWNSHIP OF WEST BLOOMFIELD		0.5900		0.5900
CITY OF AUBURN HILLS		0.5900		0.5900
CITY OF BERKLEY		0.5900		0.5900
CITY OF BIRMINGHAM		0.5900		0.5900
CITY OF CLAWSON		0.5900		0.5900
CITY OF FARMINGTON		0.5900		0.5900
CITY OF FARMINGTON HILLS		0.5900		0.5900
CITY OF FERNDALE		0.5900		0.5900
CITY OF HAZEL PARK		0.5900		0.5900
CITY OF HUNTINGTON WOODS		0.5900		0.5900
CITY OF MADISON HEIGHTS		0.5900		0.5900
CITY OF OAK PARK		0.5900		0.5900
CITY OF PLEASANT RIDGE		0.5900		0.5900
CITY OF PONTIAC		0.5900		0.5900
CITY OF ROYAL OAK		0.5900		0.5900
CITY OF SOUTHFIELD		0.5900		0.5900
CITY OF TROY		0.5900		0.5900
CITY OF WALLED LAKE		0.5900		0.5900
VILLAGE OF BINGHAM FARMS		0.5900		0.5900
VILLAGE OF FRANKLIN		0.5900		0.5900
VILLAGE OF BEVERLY HILLS		0.5900		0.5900