



**1998  
APPORTIONMENT  
of  
LOCAL TAX RATES**

*Prepared By*

**Department of  
Community and Economic Development  
Equalization Division  
under the direction of  
the Finance Committee of  
the Board of Commissioners**

**L. BROOKS PATTERSON  
County Executive**

TABLE OF CONTENTS

1998 APPORTIONMENT REPORT OF LOCAL TAX RATES

LETTER OF TRANSMITTAL ..... i

OAKLAND COUNTY BOARD OF COMMISSIONERS ..... ii

RESOLUTION RECOMMENDING THE ADOPTION OF THE  
APPORTIONMENT REPORT OF LOCAL TAXES ..... iii

THE TOTAL ESTIMATED TAX LEVY FOR 1998  
AD VALOREM PROPERTY TAXES ..... 1

TOTAL CERTIFIED TAX RATES BY TOWNSHIPS ..... 2-9

TOTAL CERTIFIED TAX RATES BY CITIES ..... 10-17

TOWNSHIP AND VILLAGE CERTIFIED TAX RATES ..... 18-19

CITY CERTIFIED TAX RATES ..... 20-21

SCHOOL DISTRICT CERTIFIED TAX RATES ..... 22-27

INTERMEDIATE SCHOOL DISTRICT CERTIFIED TAX RATES ..... 28

COMMUNITY COLLEGE CERTIFIED TAX RATES ..... 28

OAKLAND COUNTY GENERAL OPERATING CERTIFIED TAX RATES ..... 28

OAKLAND COUNTY PARKS & RECREATION CERTIFIED TAX RATES ..... 28

HURON CLINTON AUTHORITY CERTIFIED TAX RATES ..... 28

OAKLAND COUNTY PUBLIC TRANSPORTATION AUTHORITY  
CERTIFIED TAX RATES ..... 29

October 22, 1998

TO THE OAKLAND COUNTY BOARD OF COMMISSIONERS - FINANCE  
COMMITTEE:

The attached Apportionment of Local Tax Rates was prepared by the Equalization Division of the Community and Economic Development Department, under the supervision of the Oakland County Board of Commissioners Finance Committee.

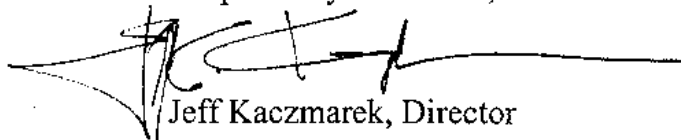
The certificates, statements, papers and records submitted by the various townships, cities and villages were examined, and the enclosed rates represent a compilation of those documents. The certified rates, as adjusted by Headlee M.C.L. (Sections 211.34D, 211.34E), Truth in Taxation M.C.L. (Section 211.24E) and Truth in Assessing M.C.L. (Section 211.34), are set forth for all townships, cities and villages in Oakland County.

Of special interest on page 1 is the Summary of the Estimated Tax Levy by the various taxing authorities. These recaps depict the average tax rate and estimated total levy.

The attached resolution, if passed by the Oakland County Board of Commissioners, will authorize the Clerk to sign the several tax certificates on which the attached tabulation was based. The action thereby authorizes and directs the various assessing officers to spread the rates against the 1998 taxable valuation.

If you have any questions or need further information, please contact my office.

Respectfully submitted,



Jeff Kaczmarek, Director  
Department of Community and  
Economic Development

## OAKLAND COUNTY BOARD OF COMMISSIONERS

\*Fran Amos

\*Eric Coleman

Dan Devine, Jr.

Nancy Dingeldey

\*Sue Ann Douglas

\*John P. Garfield

Vincent Gregory

Robert J. Hoffman

JoAnne Holbert

Donna R. Huntoon

Gilda Z. Jacobs

\*Donald W. Jensen

Ruth A. Johnson

\*Eugene Kaczmar

\*Jeff Kingzett

Thomas A. Law

John P. McCulloch

Ruel E. McPherson

Frank H. Millard, Jr.

David L. Moffitt

Lawrence A. Obrecht

\*Charles E. Palmer

Kay Schmid

\*Shelley G. Taub

Donn L. Wolf

\*Finance Committee

December 3, 1998

BY: FINANCE COMMITTEE - SUE ANN DOUGLAS, Chairperson

RE: COMMUNITY & ECONOMIC DEVELOPMENT - APPORTIONMENT OF LOCAL TAX RATES

TO THE OAKLAND COUNTY BOARD OF COMMISSIONERS

Chairperson, Ladies and Gentlemen:

WHEREAS, your Finance Committee on Local Taxes has examined certificates, statements, papers and records submitted to it from the various townships, cities and villages having taxes to be spread upon the Tax Rolls, and has checked these documents with the pertinent laws, specifically Section 37 of the General Property Tax Laws, and has caused corrections to be made where necessary; and

WHEREAS, your Committee has prepared tax certificates showing the certified rates as adjusted by M.C.L. 211.34E of the General Property Tax Laws, authorized to be spread against state equalized valuations, which certificates are submitted herewith and which are the basis for the tabulation above mentioned, and it is recommended that the Board of Commissioners authorize the Clerk to sign these certificates; and

WHEREAS, the electorate of the State of Michigan amended Article IX of the constitution and added Section 36; and

WHEREAS, the Legislature, as directed, implemented said legislation under Section 37 of the General Property Tax Act and the 1976 State School Code, as amended; and

WHEREAS, the certified rates are subject to M.C.L. 211.36 which allow additional millage to be voted up to and including December 7, 1998 for schools, and, if adopted, up to and including November 3, 1998 for taxing jurisdictions, as specified in said section; said additional millage(s) would require Board approval before they could be spread; and

WHEREAS, the electorate of the State of Michigan voted to limit school operating levies on homestead and non-homestead property taxes in accordance with this report;

NOW, THEREFORE, BE IT RESOLVED that this Board adopt the attached certificates from the Finance Committee with the recommendations herein contained as part of the permanent records of the Board.

BE IT FURTHER RESOLVED that the Clerk be authorized and directed to sign the several tax certificates on which the attached tabulation was based, thereby authorizing and directing the various assessing officers to spread the rates against the taxable valuation set forth herein for 1998.

BE IT STILL FURTHER RESOLVED that the Oakland County Board of Commissioners, in compliance with the General Property Tax Act and the 50 mill limitation, directs the Equalization Division to revise the apportionment report for 1998, as follows:

| <u>Tax Authority</u>     | <u>Previous Rate</u> | <u>Revised Rate</u> | <u>Reason for change</u>      |
|--------------------------|----------------------|---------------------|-------------------------------|
| Township of Highland     | 5.3345               | 5.6845              | November election for library |
| Township of Independence | 5.0727               | 7.7991              | November election for police  |
| Township of White Lake   | 5.9580               | 6.4580              | November election for library |

Chairperson, on behalf of the Finance Committee, I move the adoption of the foregoing resolution.

FINANCE COMMITTEE

Sue Ann Douglas, Chairperson

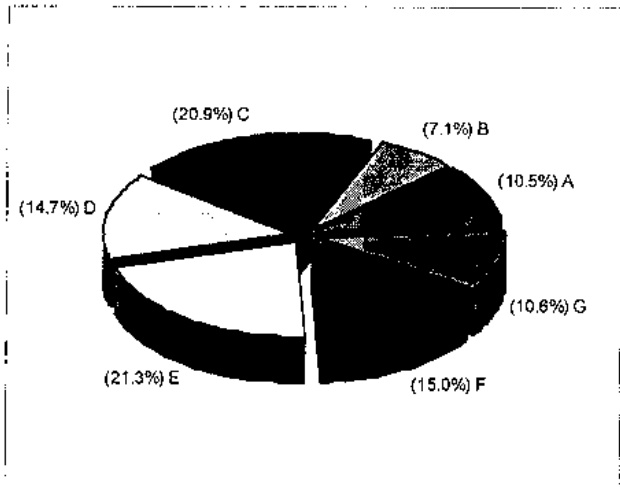
1998 APPORTIONMENT OF LOCAL TAXES

OAKLAND COUNTY, MICHIGAN

THE TOTAL TAX LEVY FOR 1998  
AD VALOREM PROPERTY TAXES AND PERCENTAGE

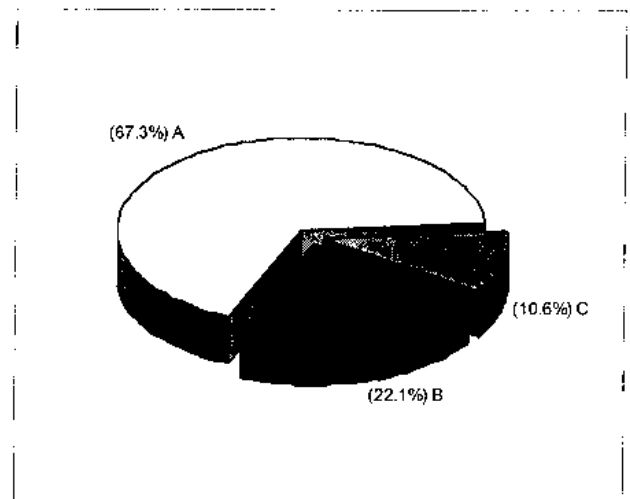
|                         |               |         |
|-------------------------|---------------|---------|
| COUNTY OPERATING        | 163,663,501   | 10.46%  |
| TOWNSHIPS & VILLAGES    | 110,909,876   | 7.09%   |
| CITIES                  | 326,941,923   | 20.90%  |
| LOCAL SCHOOL DISTRICTS  |               |         |
| HOMESTEAD               | 230,587,894   | 14.74%  |
| NON-HOMESTEAD           | 332,807,360   | 21.27%  |
| STATE EDUCATION TAX     | 234,363,009   | 14.98%  |
| MISCELLANEOUS           |               |         |
| INTERMEDIATE SCHOOLS    | 82,831,315    | 5.29%   |
| COMMUNITY COLLEGES      | 64,310,919    | 4.11%   |
| PARKS & RECREATION      | 9,487,796     | 0.61%   |
| HURON CLINTON AUTHORITY | 8,730,022     | 0.56%   |
| TOTAL ESTIMATED TAXES   | 1,564,633,615 | 100.00% |

$$\frac{\text{TOTAL TAX}}{\text{TOTAL TAXABLE VALUE}} = \frac{1,564,633,615}{39,060,501,498} = \$40.06 \text{ PER THOUSAND TAXABLE VALUE}$$



- A = COUNTY OPERATING
- B = TWP & VILLAGES
- C = CITIES
- D = HOMESTEAD
- E = NON-HOMESTEAD
- F = STATE EDUCATION TAX
- G = MISCELLANEOUS

1998 Breakdown of Estimated Tax Levy by Taxing Jurisdiction



- A = RESIDENTIAL, AGRICULTURAL & DEVELOPMENTAL
- B = COMMERCIAL
- C = INDUSTRIAL & UTILITIES

1998 Breakdown of Tax Base By Class of Property

**TOTAL CERTIFIED TAX RATES BY TOWNSHIP**

1998 APPORTIONMENT OF LOCAL TAX RATES IN OAKLAND COUNTY PER \$1000 OF TAXABLE VALUE

| TOWNSHIP/SCHOOL DISTRICT                     | HOMESTEAD SCHOOL | NON-HOMESTEAD SCHOOL | INTERMED SCHOOL DISTRICT | COMM-UNITY COLLEGE | CITY VILLAGE TOWNSHIP | * COMBINED | HOMESTEAD TOTAL | NON-HOMESTEAD TOTAL |
|--|------------------|----------------------|--------------------------|--------------------|-----------------------|------------|-----------------|---------------------|
| <b><u>TOWNSHIP OF ADDISON</u></b>            |                  |                      |                          |                    |                       |            |                 |                     |
| 150-LAKE ORION /OIS/OCC                      | 13.2410          | 31.2392              | 2.1208                   | 1.6456             | 6.2655                | 4.6564     | 27.9293         | 45.9275             |
| 200-OXFORD /OIS/OCC                          | 13.0000          | 30.5428              | 2.1208                   | 1.6456             | 6.2655                | 4.6564     | 27.6883         | 45.2311             |
| 204-OXFORD TRANSFER /OIS/OCC                 | 13.4071          | 30.9499              | 2.1208                   | 1.6456             | 6.2655                | 4.6564     | 28.0954         | 45.6382             |
| 400-ALMONT /LIS                              | 14.4500          | 31.4575              | 3.1978                   |                    | 6.2655                | 4.6564     | 28.5697         | 45.5772             |
| 401-ALMONT TRANSFER /LIS/OCC                 | 14.4500          | 31.4575              | 3.1978                   | 1.6456             | 6.2655                | 4.6564     | 30.2153         | 47.2228             |
| 700-ROMEO /MIS                               | 9.1067           | 27.1067              | 2.0363                   |                    | 6.2655                | 4.6564     | 22.0649         | 40.0649             |
| 702-ROMEO TRANSFER /MIS/OCC                  | 8.5196           | 26.5196              | 2.0363                   | 1.6456             | 6.2655                | 4.6564     | 23.1234         | 41.1234             |
| <b><u>VILLAGE OF LEONARD</u></b>             |                  |                      |                          |                    |                       |            |                 |                     |
| 200-OXFORD /OIS/OCC                          | 13.0000          | 30.5428              | 2.1208                   | 1.6456             | 12.2655               | 4.6564     | 33.6883         | 51.2311             |
| <b><u>CHARTER TOWNSHIP OF BLOOMFIELD</u></b> |                  |                      |                          |                    |                       |            |                 |                     |
| 010-AVONDALE /OIS/OCC                        | 15.0944          | 31.0000              | 2.1208                   | 1.6456             | 7.0023                | 4.6564     | 30.5195         | 46.4251             |
| 030-BIRMINGHAM /OIS/OCC                      | 20.0100          | 25.6700              | 2.1208                   | 1.6456             | 7.0023                | 4.6564     | 35.4351         | 41.0951             |
| 034-BLM TWP VILLAGE SUB /OIS/OCC             | 20.0100          | 25.6700              | 2.1208                   | 1.6456             | 7.0023                | 4.6564     | 35.4351         | 41.0951             |
| 040-BLOOMFIELD HILLS /OIS/OCC                | 16.6466          | 24.6700              | 2.1208                   | 1.6456             | 7.0023                | 4.6564     | 32.0717         | 40.0951             |
| 210-PONTIAC /OIS/OCC                         | 8.8000           | 26.8000              | 2.1208                   | 1.6456             | 7.0023                | 4.6564     | 24.2251         | 42.2251             |

\* COMBINED-CONSISTS OF:

|                         |               |
|-------------------------|---------------|
| COUNTY OPERATING        | 4.1900        |
| PARKS AND RECREATIONS   | 0.2429        |
| HURON CLINTON AUTHORITY | 0.2235        |
| <b>TOTAL</b>            | <b>4.6564</b> |

TOTAL CERTIFIED TAX RATES BY TOWNSHIP

1998 APPORTIONMENT OF LOCAL TAX RATES IN OAKLAND COUNTY PER \$1000 OF TAXABLE VALUE

| TOWNSHIP/SCHOOL DISTRICT            | HOMESTEAD SCHOOL | NON-HOMESTEAD SCHOOL | INTERMED SCHOOL DISTRICT | COMM-UNITY COLLEGE | CITY VILLAGE TOWNSHIP | * COMBINED | HOMESTEAD TOTAL | NON-HOMESTEAD TOTAL |
|-------------------------------------|------------------|----------------------|--------------------------|--------------------|-----------------------|------------|-----------------|---------------------|
| <u>CHARTER TOWNSHIP OF BRANDON</u>  |                  |                      |                          |                    |                       |            |                 |                     |
| 050-BRANDON /OIS/OCC                | 14.2400          | 32.2040              | 2.1208                   | 1.6456             | 7.8324                | 4.6564     | 30.4952         | 48.4592             |
| 055-BRANDON TIFA PP /OIS/OCC        | 14.2400          | 32.2040              | 2.1208                   | 1.6456             | 7.8324                | 4.6564     | 30.4952         | 48.4592             |
| 059-BRANDON PP /OIS/OCC             | 14.2400          | 32.2040              | 2.1208                   | 1.6456             | 7.8324                | 4.6564     | 30.4952         | 48.4592             |
| 200-OXFORD /OIS/OCC                 | 13.0000          | 30.5428              | 2.1208                   | 1.6456             | 7.8324                | 4.6564     | 29.2552         | 46.7980             |
| 202-OXFORD TRANSFER /OIS/OCC        | 13.6500          | 31.1928              | 2.1208                   | 1.6456             | 7.8324                | 4.6564     | 29.9052         | 47.4480             |
| 209-OXFORD PP /OIS/OCC              | 13.0000          | 30.5428              | 2.1208                   | 1.6456             | 7.8324                | 4.6564     | 29.2552         | 46.7980             |
| <u>VILLAGE OF ORTONVILLE</u>        |                  |                      |                          |                    |                       |            |                 |                     |
| 050-BRANDON /OIS/OCC                | 14.2400          | 32.2040              | 2.1208                   | 1.6456             | 15.8324               | 4.6564     | 38.4952         | 56.4592             |
| 054-BRANDON TIFA /OIS/OCC           | 14.2400          | 32.2040              | 2.1208                   | 1.6456             | 15.8324               | 4.6564     | 38.4952         | 56.4592             |
| 055-BRANDON TIFA PP /OIS/OCC        | 14.2400          | 32.2040              | 2.1208                   | 1.6456             | 15.8324               | 4.6564     | 38.4952         | 56.4592             |
| 059-BRANDON PP /OIS/OCC             | 14.2400          | 32.2040              | 2.1208                   | 1.6456             | 15.8324               | 4.6564     | 38.4952         | 56.4592             |
| <u>CHARTER TOWNSHIP OF COMMERCE</u> |                  |                      |                          |                    |                       |            |                 |                     |
| 140-HURON VALLEY /OIS/OCC           | 11.4773          | 29.4629              | 2.1208                   | 1.6456             | 3.3575                | 4.6564     | 23.2576         | 41.2432             |
| 270-WALLED LAKE /OIS/OCC            | 14.1074          | 28.8000              | 2.1208                   | 1.6456             | 3.3575                | 4.6564     | 25.8877         | 40.5803             |
| 279-WALLED LAKE TIFA-B /OIS/OCC     | 14.1074          | 28.8000              | 2.1208                   | 1.6456             | 3.3575                | 4.6564     | 25.8877         | 40.5803             |
| <u>VILLAGE OF WOLVERINE LAKE</u>    |                  |                      |                          |                    |                       |            |                 |                     |
| 270-WALLED LAKE /OIS/OCC            | 14.1074          | 28.8000              | 2.1208                   | 1.6456             | 12.9305               | 4.6564     | 35.4607         | 50.1533             |

SEE PAGE 2



## TOTAL CERTIFIED TAX RATES BY TOWNSHIP

1998 APPORTIONMENT OF LOCAL TAX RATES IN OAKLAND COUNTY PER \$1000 OF TAXABLE VALUE

| TOWNSHIP/SCHOOL DISTRICT                | HOMESTEAD SCHOOL | NON-HOMESTEAD SCHOOL | INTERMED SCHOOL DISTRICT | COMM-UNITY COLLEGE | CITY VILLAGE TOWNSHIP | * COMBINED | HOMESTEAD TOTAL | NON-HOMESTEAD TOTAL |
|---|------------------|----------------------|--------------------------|--------------------|-----------------------|------------|-----------------|---------------------|
| <u>TOWNSHIP OF GROVELAND</u>            |                  |                      |                          |                    |                       |            |                 |                     |
| 050-BRANDON /OIS/OCC                    | 14.2400          | 32.2040              | 2.1208                   | 1.6456             | 4.5000                | 4.6564     | 27.1628         | 45.1268             |
| 052-BRANDON TRANSFER /OIS/OCC           | 13.5200          | 31.4840              | 2.1208                   | 1.6456             | 4.5000                | 4.6564     | 26.4428         | 44.4068             |
| 053-BRANDON TRANSFER /OIS/OCC           | 13.5200          | 31.4840              | 2.1208                   | 1.6456             | 4.5000                | 4.6564     | 26.4428         | 44.4068             |
| 058-GDR TO BRAN TRAN 5/26/98 /GIS/MCC   | 13.0000          | 30.9640              | 3.6032                   | 1.8745             | 4.5000                | 4.6564     | 27.6341         | 45.5981             |
| 130-HOLLY /OIS/OCC                      | 13.0000          | 30.8274              | 2.1208                   | 1.6456             | 4.5000                | 4.6564     | 25.9228         | 43.7502             |
| 500-GOODRICH /GIS/MCC                   | 13.0000          | 29.8840              | 3.6032                   | 1.8745             | 4.5000                | 4.6564     | 27.6341         | 44.5181             |
| <u>CHARTER TOWNSHIP OF HIGHLAND</u>     |                  |                      |                          |                    |                       |            |                 |                     |
| 140-HURON VALLEY /OIS/OCC               | 11.4773          | 29.4629              | 2.1208                   | 1.6456             | 5.6845                | 4.6564     | 25.5846         | 43.5702             |
| <u>TOWNSHIP OF HOLLY</u>                |                  |                      |                          |                    |                       |            |                 |                     |
| 130-HOLLY /OIS/OCC                      | 13.0000          | 30.8274              | 2.1208                   | 1.6456             | 2.4754                | 4.6564     | 23.8982         | 41.7256             |
| 550-GRAND BLANC /GIS/MCC                | 8.8000           | 26.8000              | 3.6032                   | 1.8745             | 2.4754                | 4.6564     | 21.4095         | 39.4095             |
| <u>VILLAGE OF HOLLY</u>                 |                  |                      |                          |                    |                       |            |                 |                     |
| 130-HOLLY /OIS/OCC                      | 13.0000          | 30.8274              | 2.1208                   | 1.6456             | 19.7036               | 4.6564     | 41.1264         | 58.9538             |
| <u>CHARTER TOWNSHIP OF INDEPENDENCE</u> |                  |                      |                          |                    |                       |            |                 |                     |
| 070-CLARKSTON /OIS/OCC                  | 13.0000          | 30.7498              | 2.1208                   | 1.6456             | 7.7991                | 4.6564     | 29.2219         | 46.9717             |
| 071-CLARKSTON TRANSFER /OIS/OCC         | 13.6571          | 31.4069              | 2.1208                   | 1.6456             | 7.7991                | 4.6564     | 29.8790         | 47.6288             |
| 075-CLARKSTON PP /OIS/OCC               | 13.0000          | 30.7498              | 2.1208                   | 1.6456             | 7.7991                | 4.6564     | 29.2219         | 46.9717             |
| 150-LAKE ORION /OIS/OCC                 | 13.2410          | 31.2392              | 2.1208                   | 1.6456             | 7.7991                | 4.6564     | 29.4629         | 47.4611             |
| 180-WATERFORD /OIS/OCC                  | 9.1700           | 27.1700              | 2.1208                   | 1.6456             | 7.7991                | 4.6564     | 25.3919         | 43.3919             |

**TOTAL CERTIFIED TAX RATES BY TOWNSHIP**

1998 APPORTIONMENT OF LOCAL TAX RATES IN OAKLAND COUNTY PER \$1000 OF TAXABLE VALUE

| TOWNSHIP/SCHOOL DISTRICT           | HOMESTEAD SCHOOL | NON-HOMESTEAD SCHOOL | INTERMED SCHOOL DISTRICT | COMM-UNITY COLLEGE | CITY VILLAGE TOWNSHIP | * COMBINED | HOMESTEAD TOTAL | NON-HOMESTEAD TOTAL |
|------------------------------------|------------------|----------------------|--------------------------|--------------------|-----------------------|------------|-----------------|---------------------|
| <u>CHARTER TOWNSHIP OF LYON</u>    |                  |                      |                          |                    |                       |            |                 |                     |
| 240-SOUTH LYON /OIS/OCC            | 14.1500          | 31.9769              | 2.1208                   | 1.6456             | 4.8665                | 4.6564     | 27.4393         | 45.2662             |
| 650-NORTHVILLE /MIS/SCC            | 12.0000          | 30.0000              | 1.9971                   | 1.8521             | 4.8665                | 4.6564     | 25.3721         | 43.3721             |
| <u>CHARTER TOWNSHIP OF MILFORD</u> |                  |                      |                          |                    |                       |            |                 |                     |
| 140-HURON VALLEY /OIS/OCC          | 11.4773          | 29.4629              | 2.1208                   | 1.6456             | 6.1888                | 4.6564     | 26.0889         | 44.0745             |
| 143-HURON VALLEY ACT 189 /OIS/OCC  | 11.4773          | 29.4629              | 2.1208                   | 1.6456             | 6.1888                | 4.6564     | 26.0889         | 44.0745             |
| 240-SOUTH LYON /OIS/OCC            | 14.1500          | 31.9769              | 2.1208                   | 1.6456             | 6.1888                | 4.6564     | 28.7616         | 46.5885             |
| <u>VILLAGE OF MILFORD</u>          |                  |                      |                          |                    |                       |            |                 |                     |
| 140-HURON VALLEY /OIS/OCC          | 11.4773          | 29.4629              | 2.1208                   | 1.6456             | 8.6488                | 4.6564     | 28.5489         | 46.5345             |
| 141-MILFORD VILLAGE DDA /OIS/OCC   | 11.4773          | 29.4629              | 2.1208                   | 1.6456             | 10.6266               | 4.6564     | 30.5267         | 48.5123             |
| <u>TOWNSHIP OF NOVI</u>            |                  |                      |                          |                    |                       |            |                 |                     |
| 650-NORTHVILLE /MIS/SCC            | 12.0000          | 30.0000              | 1.9971                   | 1.8521             | 3.6964                | 4.6564     | 24.2020         | 42.2020             |
| <u>CHARTER TOWNSHIP OF OAKLAND</u> |                  |                      |                          |                    |                       |            |                 |                     |
| 150-LAKE ORION /OIS/OCC            | 13.2410          | 31.2392              | 2.1208                   | 1.6456             | 4.7460                | 4.6564     | 26.4098         | 44.4080             |
| 220-ROCHESTER /OIS/OCC             | 11.6000          | 29.6000              | 2.1208                   | 1.6456             | 4.7460                | 4.6564     | 24.7688         | 42.7688             |
| 700-ROMEO /MIS                     | 9.1067           | 27.1067              | 2.0363                   |                    | 4.7460                | 4.6564     | 20.5454         | 38.5454             |

\* SEE PAGE 2

## TOTAL CERTIFIED TAX RATES BY CITY

1998 APPORTIONMENT OF LOCAL TAX RATES IN OAKLAND COUNTY PER \$1000 OF TAXABLE VALUE

| CITY/SCHOOL DISTRICT                    | HOMESTEAD SCHOOL | NON-HOMESTEAD SCHOOL | INTERMED SCHOOL DISTRICT | COMM-UNITY COLLEGE | CITY VILLAGE TOWNSHIP | * COMBINED | HOMESTEAD TOTAL | NON-HOMESTEAD TOTAL |
|---|------------------|----------------------|--------------------------|--------------------|-----------------------|------------|-----------------|---------------------|
| <u>CITY OF THE VILLAGE OF CLARKSTON</u> |                  |                      |                          |                    |                       |            |                 |                     |
| 070-CLARKSTON /OIS/OCC                  | 13.0000          | 30.7498              | 2.1208                   | 1.6456             | 12.3000               | 4.6564     | 33.7228         | 51.4726             |
| 075-CLARKSTON PP /OIS/OCC               | 13.0000          | 30.7498              | 2.1208                   | 1.6456             | 12.3000               | 4.6564     | 33.7228         | 51.4726             |
| <u>CITY OF CLAWSON</u>                  |                  |                      |                          |                    |                       |            |                 |                     |
| 080-CLAWSON /OIS/OCC                    | 15.9856          | 33.9856              | 2.1208                   | 1.6456             | 14.9404               | 4.6564     | 39.3488         | 57.3488             |
| 089-CLAWSON DDA /OIS/OCC                | 15.9856          | 33.9856              | 2.1208                   | 1.6456             | 14.9404               | 4.6564     | 39.3488         | 57.3488             |
| <u>CITY OF FARMINGTON</u>               |                  |                      |                          |                    |                       |            |                 |                     |
| 100-FARMINGTON /OIS/OCC                 | 20.4761          | 26.1200              | 2.1208                   | 1.6456             | 16.0900               | 4.6564     | 44.9889         | 50.6328             |
| 101-FARMINGTON DDA /OIS/OCC             | 20.4761          | 26.1200              | 2.1208                   | 1.6456             | 18.0900               | 4.6564     | 46.9889         | 52.6328             |
| <u>CITY OF FARMINGTON HILLS</u>         |                  |                      |                          |                    |                       |            |                 |                     |
| 060-CLARENCEVILLE /OIS/SCC              | 9.5279           | 26.5000              | 2.1208                   | 1.8521             | 11.0950               | 4.6564     | 29.2522         | 46.2243             |
| 100-FARMINGTON /OIS/OCC                 | 20.4761          | 26.1200              | 2.1208                   | 1.6456             | 11.0950               | 4.6564     | 39.9939         | 45.6378             |
| 270-WALLED LAKE /OIS/OCC                | 14.1074          | 28.8000              | 2.1208                   | 1.6456             | 11.0950               | 4.6564     | 33.6252         | 48.3178             |
| <u>CITY OF FERNDALE</u>                 |                  |                      |                          |                    |                       |            |                 |                     |
| 110-FERNDALE /OIS/OCC                   | 13.0000          | 31.0000              | 2.1208                   | 1.6456             | 29.8450               | 4.6564     | 51.2678         | 69.2678             |
| 112-FERNDALE TIFA /OIS/OCC              | 13.0000          | 31.0000              | 2.1208                   | 1.6456             | 31.8209               | 4.6564     | 53.2437         | 71.2437             |
| 113-FERNDALE-24-DDA /OIS/OCC            | 13.0000          | 31.0000              | 2.1208                   | 1.6456             | 31.8209               | 4.6564     | 53.2437         | 71.2437             |
| 120-HAZEL PARK /OIS/OCC                 | 9.0000           | 27.0000              | 2.1208                   | 1.6456             | 29.8450               | 4.6564     | 47.2678         | 65.2678             |

\* SEE PAGE 2

**TOTAL CERTIFIED TAX RATES BY CITY**

1998 APPORTIONMENT OF LOCAL TAX RATES IN OAKLAND COUNTY PER \$1000 OF TAXABLE VALUE

| CITY/SCHOOL DISTRICT            | HOMESTEAD SCHOOL | NON-HOMESTEAD SCHOOL | INTERMED SCHOOL DISTRICT | COMM-UNITY COLLEGE | CITY VILLAGE TOWNSHIP | * COMBINED | HOMESTEAD TOTAL | NON-HOMESTEAD TOTAL |
|---------------------------------|------------------|----------------------|--------------------------|--------------------|-----------------------|------------|-----------------|---------------------|
| <u>CITY OF HAZEL PARK</u>       |                  |                      |                          |                    |                       |            |                 |                     |
| 120-HAZEL PARK /OIS/OCC         | 9.0000           | 27.0000              | 2.1208                   | 1.6456             | 24.1297               | 4.6564     | 41.5525         | 59.5525             |
| 126-HAZEL PARK DDA-4 /OIS/OCC   | 9.0000           | 27.0000              | 2.1208                   | 1.6456             | 24.1297               | 4.6564     | 41.5525         | 59.5525             |
| 127-HAZEL PARK DDA 2 /OIS/OCC   | 9.0000           | 27.0000              | 2.1208                   | 1.6456             | 24.1297               | 4.6564     | 41.5525         | 59.5525             |
| 128-HAZEL PARK DDA 3 /OIS/OCC   | 9.0000           | 27.0000              | 2.1208                   | 1.6456             | 24.1297               | 4.6564     | 41.5525         | 59.5525             |
| 129-HAZEL PARK DDA /OIS/OCC     | 9.0000           | 27.0000              | 2.1208                   | 1.6456             | 24.1297               | 4.6564     | 41.5525         | 59.5525             |
| <u>CITY OF HUNTINGTON WOODS</u> |                  |                      |                          |                    |                       |            |                 |                     |
| 020-BERKLEY /OIS/OCC            | 10.4000          | 28.4000              | 2.1208                   | 1.6456             | 19.3039               | 4.6564     | 38.1267         | 56.1267             |
| 026-BERKLEY ACT 189 /OIS/OCC    | 10.4000          | 28.4000              | 2.1208                   | 1.6456             | 19.3039               | 4.6564     | 38.1267         | 56.1267             |
| 230-ROYAL OAK /OIS/OCC          | 14.9000          | 27.2000              | 2.1208                   | 1.6456             | 19.3039               | 4.6564     | 42.6267         | 54.9267             |
| <u>CITY OF KEEGO HARBOR</u>     |                  |                      |                          |                    |                       |            |                 |                     |
| 290-WEST BLOOMFIELD /OIS/OCC    | 14.8207          | 28.2000              | 2.1208                   | 1.6456             | 15.5349               | 4.6564     | 38.7784         | 52.1577             |
| 299-KEEGO HARBOR TIFA /OIS/OCC  | 14.8207          | 28.2000              | 2.1208                   | 1.6456             | 15.5349               | 4.6564     | 38.7784         | 52.1577             |
| <u>CITY OF LAKE ANGELUS</u>     |                  |                      |                          |                    |                       |            |                 |                     |
| 210-PONTIAC /OIS/OCC            | 8.8000           | 26.8000              | 2.1208                   | 1.6456             | 11.0265               | 4.6564     | 28.2493         | 46.2493             |
| 280-WATERFORD /OIS/OCC          | 9.1700           | 27.1700              | 2.1208                   | 1.6456             | 11.0265               | 4.6564     | 28.6193         | 46.6193             |
| <u>CITY OF LATHRUP VILLAGE</u>  |                  |                      |                          |                    |                       |            |                 |                     |
| 250-SOUTHFIELD /OIS/OCC         | 29.8814          | 29.8814              | 2.1208                   | 1.6456             | 18.2486               | 4.6564     | 56.5528         | 56.5528             |
| 258-STHFLD-LATHRUP DDA /OIS/OCC | 29.8814          | 29.8814              | 2.1208                   | 1.6456             | 20.2486               | 4.6564     | 58.5528         | 58.5528             |

\* SEE PAGE 2

## TOTAL CERTIFIED TAX RATES BY CITY

1998 APPORTIONMENT OF LOCAL TAX RATES IN OAKLAND COUNTY PER \$1000 OF TAXABLE VALUE

| CITY/SCHOOL DISTRICT                 | HOMESTEAD SCHOOL | NON-HOMESTEAD SCHOOL | INTERMED SCHOOL DISTRICT | COMM-UNITY COLLEGE | CITY VILLAGE TOWNSHIP | * COMBINED | HOMESTEAD TOTAL | NON-HOMESTEAD TOTAL |
|--------------------------------------|------------------|----------------------|--------------------------|--------------------|-----------------------|------------|-----------------|---------------------|
| <u>CITY OF MADISON HEIGHTS</u>       |                  |                      |                          |                    |                       |            |                 |                     |
| 160-LAMPHERE /OIS/OCC                | 24.4000          | 27.4000              | 2.1208                   | 1.6456             | 17.3672               | 4.6564     | 50.1900         | 53.1900             |
| 169-LAMPHERE-44-TIFA /OIS/OCC        | 24.4000          | 27.4000              | 2.1208                   | 1.6456             | 17.3672               | 4.6564     | 50.1900         | 53.1900             |
| 170-MADISON /OIS/OCC                 | 10.7000          | 28.7000              | 2.1208                   | 1.6456             | 17.3672               | 4.6564     | 36.4900         | 54.4900             |
| 172-MADISON DDA /OIS/OCC             | 10.7000          | 28.7000              | 2.1208                   | 1.6456             | 17.3672               | 4.6564     | 36.4900         | 54.4900             |
| 230-ROYAL OAK /OIS/OCC               | 14.9000          | 27.2000              | 2.1208                   | 1.6456             | 17.3672               | 4.6564     | 40.6900         | 52.9900             |
| 236-ROYAL OAK DDA/44 /OIS/OCC        | 14.9000          | 27.2000              | 2.1208                   | 1.6456             | 17.3672               | 4.6564     | 40.6900         | 52.9900             |
| <u>CITY OF NORTHVILLE</u>            |                  |                      |                          |                    |                       |            |                 |                     |
| 650-NORTHVILLE /WIS/SCC              | 12.0000          | 30.0000              | 1.9971                   | 1.8521             | 17.8501               | 4.6564     | 38.3557         | 56.3557             |
| <u>CITY OF NOVI</u>                  |                  |                      |                          |                    |                       |            |                 |                     |
| 180-NOVI /OIS/OCC                    | 17.1213          | 29.8950              | 2.1208                   | 1.6456             | 10.7576               | 4.6564     | 36.3017         | 49.0754             |
| 182-NOVI TRANSFER /OIS/SCC           | 17.8413          | 30.6150              | 2.1208                   | 1.8521             | 10.7576               | 4.6564     | 37.2282         | 50.0019             |
| 183-NOVI TRANSFER /OIS/SCC           | 17.8413          | 30.6150              | 2.1208                   | 1.8521             | 10.7576               | 4.6564     | 37.2282         | 50.0019             |
| 184-S LYON TO NOVI TRANS 97 /OIS/OCC | 17.4413          | 30.2150              | 2.1208                   | 1.6456             | 10.7576               | 4.6564     | 36.6217         | 49.3954             |
| 240-SOUTH LYON /OIS/OCC              | 14.1500          | 31.9769              | 2.1208                   | 1.6456             | 10.7576               | 4.6564     | 33.3304         | 51.1573             |
| 270-WALLED LAKE /OIS/OCC             | 14.1074          | 28.8000              | 2.1208                   | 1.6456             | 10.7576               | 4.6564     | 33.2878         | 47.9804             |
| 275-WALLED LAKE TRANSFER /OIS/OCC    | 15.1074          | 29.8000              | 2.1208                   | 1.6456             | 10.7576               | 4.6564     | 34.2878         | 48.9804             |
| 650-NORTHVILLE /WIS/SCC              | 12.0000          | 30.0000              | 1.9971                   | 1.8521             | 10.7576               | 4.6564     | 31.2632         | 49.2632             |
| 651-NORTHVILLE TRANSFER /WIS/OCC     | 11.2800          | 29.2800              | 1.9971                   | 1.6456             | 10.7576               | 4.6564     | 30.3367         | 48.3367             |

\* SEE PAGE 2

## TOTAL CERTIFIED TAX RATES BY CITY

1998 APPORTIONMENT OF LOCAL TAX RATES IN OAKLAND COUNTY PER \$1000 OF TAXABLE VALUE

| CITY/SCHOOL DISTRICT              | HOMESTEAD SCHOOL | NON-HOMESTEAD SCHOOL | INTERMED SCHOOL DISTRICT | COMM-UNITY COLLEGE | CITY VILLAGE TOWNSHIP | * COMBINED | HOMESTEAD TOTAL | NON-HOMESTEAD TOTAL |
|-----------------------------------|------------------|----------------------|--------------------------|--------------------|-----------------------|------------|-----------------|---------------------|
| <u>CITY OF ROCHESTER</u>          |                  |                      |                          |                    |                       |            |                 |                     |
| 220-ROCHESTER /OIS/OCC            | 11.6000          | 29.6000              | 2.1208                   | 1.6456             | 15.3740               | 4.6564     | 35.3968         | 53.3968             |
| 227-ROCHESTER DDA-3 /OIS/OCC      | 11.6000          | 29.6000              | 2.1208                   | 1.6456             | 15.3740               | 4.6564     | 35.3968         | 53.3968             |
| 228-ROCHESTER DDA /OIS/OCC        | 11.6000          | 29.6000              | 2.1208                   | 1.6456             | 15.3740               | 4.6564     | 35.3968         | 53.3968             |
| 229-ROCHESTER DDA /OIS/OCC        | 11.6000          | 29.6000              | 2.1208                   | 1.6456             | 15.3740               | 4.6564     | 35.3968         | 53.3968             |
| <u>CITY OF ROCHESTER HILLS</u>    |                  |                      |                          |                    |                       |            |                 |                     |
| 010-AVONDALE /OIS/OCC             | 15.0944          | 31.0000              | 2.1208                   | 1.6456             | 8.2003                | 4.6564     | 31.7175         | 47.6231             |
| 018-AVON-INELIG-RH-LDFA /OIS/OCC  | 15.0944          | 31.0000              | 2.1208                   | 1.6456             | 8.2003                | 4.6564     | 31.7175         | 47.6231             |
| 019-AVON-ELIG-RH-LDFA /OIS/OCC    | 15.0944          | 31.0000              | 2.1208                   | 1.6456             | 8.2003                | 4.6564     | 31.7175         | 47.6231             |
| 220-ROCHESTER /OIS/OCC            | 11.6000          | 29.6000              | 2.1208                   | 1.6456             | 8.2003                | 4.6564     | 28.2231         | 46.2231             |
| 222-ROCH-ELIGIBLE-LDFA /OIS/OCC   | 11.6000          | 29.6000              | 2.1208                   | 1.6456             | 8.2003                | 4.6564     | 28.2231         | 46.2231             |
| 223-ROCH-INELIGIBLE-LDFA /OIS/OCC | 11.6000          | 29.6000              | 2.1208                   | 1.6456             | 8.2003                | 4.6564     | 28.2231         | 46.2231             |
| <u>CITY OF ROYAL OAK</u>          |                  |                      |                          |                    |                       |            |                 |                     |
| 020-BERKLEY /OIS/OCC              | 10.4000          | 28.4000              | 2.1208                   | 1.6456             | 13.5210               | 4.6564     | 32.3438         | 50.3438             |
| 080-CLAWSON /OIS/OCC              | 15.9856          | 33.9856              | 2.1208                   | 1.6456             | 13.5210               | 4.6564     | 37.9294         | 55.9294             |
| 230-ROYAL OAK /OIS/OCC            | 14.9000          | 27.2000              | 2.1208                   | 1.6456             | 13.5210               | 4.6564     | 36.8438         | 49.1438             |
| 231-ROYAL OAK DDA /OIS/OCC        | 14.9000          | 27.2000              | 2.1208                   | 1.6456             | 15.2746               | 4.6564     | 38.5974         | 50.8974             |
| 232-ROYAL OAK BART LAF /OIS/OCC   | 14.9000          | 27.2000              | 2.1208                   | 1.6456             | 15.2746               | 4.6564     | 38.5974         | 50.8974             |
| 234-ROYAL OAK I-696 DEV /OIS/OCC  | 14.9000          | 27.2000              | 2.1208                   | 1.6456             | 15.2746               | 4.6564     | 38.5974         | 50.8974             |

\* SEE PAGE 2

## TOTAL CERTIFIED TAX RATES BY CITY

1998 APPORTIONMENT OF LOCAL TAX RATES IN OAKLAND COUNTY PER \$1000 OF TAXABLE VALUE

| CITY/SCHOOL DISTRICT               | HOMESTEAD SCHOOL | NON-HOMESTEAD SCHOOL | INTERMED SCHOOL DISTRICT | COMM-UNITY COLLEGE | CITY VILLAGE TOWNSHIP | * COMBINED | HOMESTEAD TOTAL | NON-HOMESTEAD TOTAL |
|------------------------------------|------------------|----------------------|--------------------------|--------------------|-----------------------|------------|-----------------|---------------------|
| <u>CITY OF SOUTHFIELD</u>          |                  |                      |                          |                    |                       |            |                 |                     |
| 030-BIRMINGHAM /OIS/OCC            | 20.0100          | 25.6700              | 2.1208                   | 1.6456             | 16.5573               | 4.6564     | 44.9901         | 50.6501             |
| 190-OAK PARK /OIS/OCC              | 14.3000          | 32.3000              | 2.1208                   | 1.6456             | 16.5573               | 4.6564     | 39.2801         | 57.2801             |
| 192-OAK PARK TIFA/DDA /OIS/OCC     | 14.3000          | 32.3000              | 2.1208                   | 1.6456             | 18.5573               | 4.6564     | 41.2801         | 59.2801             |
| 199-OAK PARK DDA /OIS/OCC          | 14.3000          | 32.3000              | 2.1208                   | 1.6456             | 18.5573               | 4.6564     | 41.2801         | 59.2801             |
| 250-SOUTHFIELD /OIS/OCC            | 29.8814          | 29.8814              | 2.1208                   | 1.6456             | 16.5573               | 4.6564     | 54.8615         | 54.8615             |
| 252-SOUTHFIELD TIFA-2 /OIS/OCC     | 29.8814          | 29.8814              | 2.1208                   | 1.6456             | 16.5573               | 4.6564     | 54.8615         | 54.8615             |
| 253-SOUTHFIELD LDFA-1 /OIS/OCC     | 29.8814          | 29.8814              | 2.1208                   | 1.6456             | 16.5573               | 4.6564     | 54.8615         | 54.8615             |
| 254-SOUTHFIELD LDFA-2 /OIS/OCC     | 29.8814          | 29.8814              | 2.1208                   | 1.6456             | 16.5573               | 4.6564     | 54.8615         | 54.8615             |
| 255-SOUTHFIELD DDA /OIS/OCC        | 29.8814          | 29.8814              | 2.1208                   | 1.6456             | 18.5573               | 4.6564     | 56.8615         | 56.8615             |
| 256-SOUTHFIELD TIFA/DDA /OIS/OCC   | 29.8814          | 29.8814              | 2.1208                   | 1.6456             | 18.5573               | 4.6564     | 56.8615         | 56.8615             |
| 257-SOUTHFIELD LDFA 3 /OIS/OCC     | 29.8814          | 29.8814              | 2.1208                   | 1.6456             | 16.5573               | 4.6564     | 54.8615         | 54.8615             |
| <u>CITY OF SOUTH LYON</u>          |                  |                      |                          |                    |                       |            |                 |                     |
| 240-SOUTH LYON /OIS/OCC            | 14.1500          | 31.9769              | 2.1208                   | 1.6456             | 15.8048               | 4.6564     | 38.3776         | 56.2045             |
| <u>CITY OF SYLVAN LAKE</u>         |                  |                      |                          |                    |                       |            |                 |                     |
| 210-PONTIAC /OIS/OCC               | 8.8000           | 26.8000              | 2.1208                   | 1.6456             | 10.5371               | 4.6564     | 27.7599         | 45.7599             |
| 211-PONTIAC PP-84 /OIS/OCC         | 8.8000           | 26.8000              | 2.1208                   | 1.6456             | 10.5371               | 4.6564     | 27.7599         | 45.7599             |
| 290-WEST BLOOMFIELD /OIS/OCC       | 14.8207          | 28.2000              | 2.1208                   | 1.6456             | 10.5371               | 4.6564     | 33.7806         | 47.1599             |
| 292-WEST BLOOMFIELD 84 PP /OIS/OCC | 14.8207          | 28.2000              | 2.1208                   | 1.6456             | 10.5371               | 4.6564     | 33.7806         | 47.1599             |

\* SEE PAGE 2

**TOWNSHIP AND VILLAGE CERTIFIED TAX RATES**  
**1998 APPORTIONMENT OF LOCAL TAX RATES IN OAKLAND COUNTY PER \$1000 OF TAXABLE VALUE**

| TOWNSHIP AND VILLAGE               | TOWNSHIP  |        |                   | VILLAGE | TOTAL   |
|------------------------------------|-----------|--------|-------------------|---------|---------|
|                                    | ALLOCATED | VOTED  | DEBT OR AUTHORITY |         |         |
| A TOWNSHIP OF ADDISON              | 1.2447    | 4.2708 | 0.7500            |         | 6.2655  |
| AL VILLAGE OF LEONARD              | 1.2447    | 4.2708 | 0.7500            | 6.0000  | 12.2655 |
| C CHARTER TOWNSHIP OF BLOOMFIELD   | 0.0000    | 0.0000 | 7.0023            |         | 7.0023  |
| D CHARTER TOWNSHIP OF BRANDON      | 0.0000    | 0.0000 | 7.8324            |         | 7.8324  |
| DO VILLAGE OF ORTONVILLE           | 0.0000    | 0.0000 | 7.8324            | 8.0000  | 15.8324 |
| E CHARTER TOWNSHIP OF COMMERCE     | 0.0000    | 0.0000 | 3.3575            |         | 3.3575  |
| EW VILLAGE OF WOLVERINE LAKE       | 0.0000    | 0.0000 | 3.3575            | 9.5730  | 12.9305 |
| G TOWNSHIP OF GROVELAND            | 1.0000    | 3.5000 | 0.0000            |         | 4.5000  |
| H CHARTER TOWNSHIP OF HIGHLAND     | 0.0000    | 0.0000 | 5.6845            |         | 5.6845  |
| I TOWNSHIP OF HOLLY                | 1.0000    | 1.4754 | 0.0000            |         | 2.4754  |
| IH VILLAGE OF HOLLY                | 1.0000    | 1.4754 | 0.0000            | 17.2282 | 19.7036 |
| J CHARTER TOWNSHIP OF INDEPENDENCE | 0.0000    | 0.0000 | 7.7991            |         | 7.7991  |
| K CHARTER TOWNSHIP OF LYON         | 0.0000    | 0.0000 | 4.8665            |         | 4.8665  |
| L CHARTER TOWNSHIP OF MILFORD      | 0.0000    | 0.0000 | 6.1888            |         | 6.1888  |
| LM VILLAGE OF MILFORD              | 0.0000    | 0.0000 | 6.1888            | 2.4600  | 8.6488  |
| M TOWNSHIP OF NOVI                 | 0.7127    | 2.9837 | 0.0000            |         | 3.6964  |
| N CHARTER TOWNSHIP OF OAKLAND      | 0.0000    | 0.0000 | 4.7460            |         | 4.7460  |
| O CHARTER TOWNSHIP OF ORION        | 0.0000    | 0.0000 | 6.1519            |         | 6.1519  |
| OL VILLAGE OF LAKE ORION           | 0.0000    | 0.0000 | 6.1519            | 12.6962 | 18.8481 |



**TOWNSHIP AND VILLAGE CERTIFIED TAX RATES**  
**1998 APPORTIONMENT OF LOCAL TAX RATES IN OAKLAND COUNTY PER \$1000 OF TAXABLE VALUE**

| TOWNSHIP AND VILLAGE                  | TOWNSHIP  |        |                   | VILLAGE | TOTAL   |
|---------------------------------------|-----------|--------|-------------------|---------|---------|
|                                       | ALLOCATED | VOTED  | DEBT OR AUTHORITY |         |         |
| P CHARTER TOWNSHIP OF OXFORD          | 0.0000    | 0.0000 | 10.5348           |         | 10.5348 |
| PO VILLAGE OF OXFORD                  | 0.0000    | 0.0000 | 10.5348           | 7.3350  | 17.8698 |
| R TOWNSHIP OF ROSE                    | 1.1500    | 1.0000 | 0.0000            |         | 2.1500  |
| RH VILLAGE OF HOLLY                   | 1.1500    | 1.0000 | 0.0000            | 17.2282 | 19.3782 |
| S CHARTER TOWNSHIP OF ROYAL OAK       | 0.0000    | 0.0000 | 7.0201            |         | 7.0201  |
| T CHARTER TOWNSHIP OF SOUTHFIELD      | 0.0000    | 0.0000 | 0.6000            |         | 0.6000  |
| TB VILLAGE OF BINGHAM FARMS           | 0.0000    | 0.0000 | 0.9300            | 6.3000  | 7.2300  |
| TF VILLAGE OF FRANKLIN                | 0.0000    | 0.0000 | 0.9300            | 7.2858  | 8.2158  |
| TH VILLAGE OF BEVERLY HILLS           | 0.0000    | 0.0000 | 0.9300            | 13.6275 | 14.5575 |
| U CHARTER TOWNSHIP OF SPRINGFIELD     | 0.0000    | 0.0000 | 4.4557            |         | 4.4557  |
| W CHARTER TOWNSHIP OF WATERFORD       | 0.0000    | 0.0000 | 9.6419            |         | 9.6419  |
| X CHARTER TOWNSHIP OF WEST BLOOMFIELD | 0.0000    | 0.0000 | 8.1060            |         | 8.1060  |
| Y CHARTER TOWNSHIP OF WHITE LAKE      | 0.0000    | 0.0000 | 6.4580            |         | 6.4580  |

### CITY CERTIFIED TAX RATES

1998 APPORTIONMENT OF LOCAL TAX RATES IN OAKLAND COUNTY PER \$1000 OF TAXABLE VALUE

| CITY                                | CERTIFIED<br>RATE |
|-------------------------------------|-------------------|
| 02 CITY OF AUBURN HILLS             | 12.3981           |
| 04 CITY OF BERKLEY                  | 15.6750           |
| 08 CITY OF BIRMINGHAM               | 15.5939           |
| 12 CITY OF BLOOMFIELD HILLS         | 6.7100            |
| 14 CITY OF THE VILLAGE OF CLARKSTON | 12.3000           |
| 16 CITY OF CLAWSON                  | 14.9404           |
| 20 CITY OF FARMINGTON               | 16.0900           |
| 22 CITY OF FARMINGTON HILLS         | 11.0950           |
| 24 CITY OF FERNDALE                 | 29.8450           |
| 28 CITY OF HAZEL PARK               | 24.1297           |
| 32 CITY OF HUNTINGTON WOODS         | 19.3039           |
| 36 CITY OF KEEGO HARBOR             | 15.5349           |
| 38 CITY OF LAKE ANGELUS             | 11.0265           |
| 40 CITY OF LATHRUP VILLAGE          | 18.2486           |
| 44 CITY OF MADISON HEIGHTS          | 17.3672           |
| 48 CITY OF NORTHVILLE               | 17.8501           |
| 50 CITY OF NOVI                     | 10.7576           |
| 52 CITY OF OAK PARK                 | 26.7813           |

### CITY CERTIFIED TAX RATES

1998 APPORTIONMENT OF LOCAL TAX RATES IN OAKLAND COUNTY PER \$1000 OF TAXABLE VALUE

| CITY                            | CERTIFIED<br>RATE |
|---------------------------------|-------------------|
| 56 CITY OF ORCHARD LAKE VILLAGE | 10.7135           |
| 60 CITY OF PLEASANT RIDGE       | 19.7607           |
| 64 CITY OF PONTIAC              | 28.6990           |
| 68 CITY OF ROCHESTER            | 15.3740           |
| 70 CITY OF ROCHESTER HILLS      | 8.2003            |
| 72 CITY OF ROYAL OAK            | 13.5210           |
| 76 CITY OF SOUTHFIELD           | 16.5573           |
| 80 CITY OF SOUTH LYON           | 15.8048           |
| 84 CITY OF SYLVAN LAKE          | 10.5371           |
| 88 CITY OF TROY                 | 9.8100            |
| 92 CITY OF WALLED LAKE          | 17.7281           |
| 96 CITY OF WIXOM                | 11.0815           |

### SCHOOL DISTRICT CERTIFIED TAX RATE

1998 APPORTIONMENT OF LOCAL TAX RATES IN OAKLAND COUNTY PER \$1000 OF TAXABLE VALUE

| SCHOOL DISTRICT              | (ALL PROPERTY)     | (NON-HOMESTEAD)     | (HOMESTEAD)                    | (ALL PROPERTY)                 | (ALL PROPERTY)            | (ALL PROPERTY) | DEBT   | HOMESTEAD<br>TOTAL | NON-<br>HOMESTEAD<br>TOTAL |
|------------------------------|--------------------|---------------------|--------------------------------|--------------------------------|---------------------------|----------------|--------|--------------------|----------------------------|
|                              | STATE<br>EDUCATION | SCHOOL<br>OPERATING | <18 MILLS<br>SUPPLE-<br>MENTAL | >18 MILLS<br>SUPPLE-<br>MENTAL | LOCAL<br>ENHANCE-<br>MENT |                |        |                    |                            |
| 010-AVONDALE                 | 6.0000             | 18.0000             | 2.0944                         | 0.0000                         | 0.0000                    | 0.0000         | 7.0000 | 15.0944            | 31.0000                    |
| 015-AVONDALE TIFA A          | 6.0000             | 18.0000             | 2.0944                         | 0.0000                         | 0.0000                    | 0.0000         | 7.0000 | 15.0944            | 31.0000                    |
| 018-AVON-INELIG-RH-LDFA      | 6.0000             | 18.0000             | 2.0944                         | 0.0000                         | 0.0000                    | 0.0000         | 7.0000 | 15.0944            | 31.0000                    |
| 019-AVON-ELIG-RH-LDFA        | 6.0000             | 18.0000             | 2.0944                         | 0.0000                         | 0.0000                    | 0.0000         | 7.0000 | 15.0944            | 31.0000                    |
| 020-BERKLEY                  | 6.0000             | 18.0000             | 0.0000                         | 0.0000                         | 0.0000                    | 0.0000         | 4.4000 | 10.4000            | 28.4000                    |
| 022-BERKLEY R.O.T. PP        | 6.0000             | 18.0000             | 0.0000                         | 0.0000                         | 0.0000                    | 0.0000         | 4.4000 | 10.4000            | 28.4000                    |
| 025-BERKLEY DDA              | 6.0000             | 18.0000             | 0.0000                         | 0.0000                         | 0.0000                    | 0.0000         | 4.4000 | 10.4000            | 28.4000                    |
| 026-BERKLEY ACT 189          | 6.0000             | 18.0000             | 0.0000                         | 0.0000                         | 0.0000                    | 0.0000         | 4.4000 | 10.4000            | 28.4000                    |
| 027-BERKLEY DDA PP           | 6.0000             | 18.0000             | 0.0000                         | 0.0000                         | 0.0000                    | 0.0000         | 4.4000 | 10.4000            | 28.4000                    |
| 030-BIRMINGHAM               | 6.0000             | 18.0000             | 12.3400                        | 0.0000                         | 0.0000                    | 0.0000         | 1.6700 | 20.0100            | 25.6700                    |
| 034-BLM TWP VILLAGE SUB      | 6.0000             | 18.0000             | 12.3400                        | 0.0000                         | 0.0000                    | 0.0000         | 1.6700 | 20.0100            | 25.6700                    |
| 035-BIRMINGHAM TRANSFER      | 6.0000             | 18.0000             | 12.3400                        | 0.0000                         | 0.0000                    | 0.0000         | 1.6700 | 20.0100            | 25.6700                    |
| 036-BIRMINGHAM TRANSFER      | 6.0000             | 18.0000             | 12.3400                        | 0.0000                         | 0.0000                    | 0.0000         | 1.6700 | 20.0100            | 25.6700                    |
| 040-BLOOMFIELD HILLS         | 6.0000             | 18.0000             | 9.9766                         | 0.0000                         | 0.0000                    | 0.0000         | 0.6700 | 16.6466            | 24.6700                    |
| 042-BIRM/BLMFD TRANS         | 6.0000             | 18.0000             | 9.9766                         | 0.0000                         | 0.0000                    | 0.0000         | 0.6700 | 16.6466            | 24.6700                    |
| 050-BRANDON                  | 6.0000             | 17.9640             | 0.0000                         | 0.0000                         | 0.0000                    | 0.0000         | 8.2400 | 14.2400            | 32.2040                    |
| 052-BRANDON TRANSFER         | 6.0000             | 17.9640             | 0.0000                         | 0.0000                         | 0.0000                    | 0.0000         | 7.5200 | 13.5200            | 31.4840                    |
| 053-BRANDON TRANSFER         | 6.0000             | 17.9640             | 0.0000                         | 0.0000                         | 0.0000                    | 0.0000         | 7.5200 | 13.5200            | 31.4840                    |
| 054-BRANDON TIFA             | 6.0000             | 17.9640             | 0.0000                         | 0.0000                         | 0.0000                    | 0.0000         | 8.2400 | 14.2400            | 32.2040                    |
| 055-BRANDON TIFA PP          | 6.0000             | 17.9640             | 0.0000                         | 0.0000                         | 0.0000                    | 0.0000         | 8.2400 | 14.2400            | 32.2040                    |
| 058-GDR TO BRAN TRAN 5/26/98 | 6.0000             | 17.9640             | 0.0000                         | 0.0000                         | 0.0000                    | 0.0000         | 7.0000 | 13.0000            | 30.9640                    |
| 059-BRANDON PP               | 6.0000             | 17.9640             | 0.0000                         | 0.0000                         | 0.0000                    | 0.0000         | 8.2400 | 14.2400            | 32.2040                    |
| 060-CLARENCEVILLE            | 6.0000             | 18.0000             | 1.0279                         | 0.0000                         | 0.0000                    | 0.0000         | 2.5000 | 9.5279             | 26.5000                    |

SCHOOL DISTRICT CERTIFIED TAX RATE

1998 APPORTIONMENT OF LOCAL TAX RATES IN OAKLAND COUNTY PER \$1000 OF TAXABLE VALUE

| SCHOOL DISTRICT        | (ALL PROPERTY)     | (NON-HOMESTEAD)     | (HOMESTEAD)                    | (ALL PROPERTY)                 | (ALL PROPERTY)            | (ALL PROPERTY) | DEBT   | HOMESTEAD<br>TOTAL | NON-<br>HOMESTEAD<br>TOTAL |
|------------------------|--------------------|---------------------|--------------------------------|--------------------------------|---------------------------|----------------|--------|--------------------|----------------------------|
|                        | STATE<br>EDUCATION | SCHOOL<br>OPERATING | <18 MILLS<br>SUPPLE-<br>MENTAL | >18 MILLS<br>SUPPLE-<br>MENTAL | LOCAL<br>ENHANCE-<br>MENT |                |        |                    |                            |
| 070-CLARKSTON          | 6.0000             | 17.7498             | 0.0000                         | 0.0000                         | 0.0000                    | 0.0000         | 7.0000 | 13.0000            | 30.7498                    |
| 071-CLARKSTON TRANSFER | 6.0000             | 17.7498             | 0.0000                         | 0.0000                         | 0.0000                    | 0.0000         | 7.6571 | 13.6571            | 31.4069                    |
| 075-CLARKSTON PP       | 6.0000             | 17.7498             | 0.0000                         | 0.0000                         | 0.0000                    | 0.0000         | 7.0000 | 13.0000            | 30.7498                    |
| 080-CLAWSON            | 6.0000             | 18.0000             | 0.0000                         | 0.0000                         | 0.0000                    | 0.0000         | 9.9856 | 15.9856            | 33.9856                    |
| 089-CLAWSON DDA        | 6.0000             | 18.0000             | 0.0000                         | 0.0000                         | 0.0000                    | 0.0000         | 9.9856 | 15.9856            | 33.9856                    |
| 100-FARMINGTON         | 6.0000             | 18.0000             | 12.3561                        | 0.0000                         | 0.0000                    | 0.0000         | 2.1200 | 20.4761            | 26.1200                    |
| 101-FARMINGTON DDA     | 6.0000             | 18.0000             | 12.3561                        | 0.0000                         | 0.0000                    | 0.0000         | 2.1200 | 20.4761            | 26.1200                    |
| 110-FERNDALE           | 6.0000             | 18.0000             | 0.0000                         | 0.0000                         | 0.0000                    | 0.0000         | 7.0000 | 13.0000            | 31.0000                    |
| 111-FERNDALE R.O.T. PP | 6.0000             | 18.0000             | 0.0000                         | 0.0000                         | 0.0000                    | 0.0000         | 7.0000 | 13.0000            | 31.0000                    |
| 112-FERNDALE TIFA      | 6.0000             | 18.0000             | 0.0000                         | 0.0000                         | 0.0000                    | 0.0000         | 7.0000 | 13.0000            | 31.0000                    |
| 113-FERNDALE-24-DDA    | 6.0000             | 18.0000             | 0.0000                         | 0.0000                         | 0.0000                    | 0.0000         | 7.0000 | 13.0000            | 31.0000                    |
| 117-FERNDALE 60 DDA    | 6.0000             | 18.0000             | 0.0000                         | 0.0000                         | 0.0000                    | 0.0000         | 7.0000 | 13.0000            | 31.0000                    |
| 118-FERNDALE PP DDA    | 6.0000             | 18.0000             | 0.0000                         | 0.0000                         | 0.0000                    | 0.0000         | 7.0000 | 13.0000            | 31.0000                    |
| 119-FERNDALE DDA       | 6.0000             | 18.0000             | 0.0000                         | 0.0000                         | 0.0000                    | 0.0000         | 7.0000 | 13.0000            | 31.0000                    |
| 120-HAZEL PARK         | 6.0000             | 18.0000             | 0.0000                         | 0.0000                         | 0.0000                    | 0.0000         | 3.0000 | 9.0000             | 27.0000                    |
| 126-HAZEL PARK DDA-4   | 6.0000             | 18.0000             | 0.0000                         | 0.0000                         | 0.0000                    | 0.0000         | 3.0000 | 9.0000             | 27.0000                    |
| 127-HAZEL PARK DDA 2   | 6.0000             | 18.0000             | 0.0000                         | 0.0000                         | 0.0000                    | 0.0000         | 3.0000 | 9.0000             | 27.0000                    |
| 128-HAZEL PARK DDA 3   | 6.0000             | 18.0000             | 0.0000                         | 0.0000                         | 0.0000                    | 0.0000         | 3.0000 | 9.0000             | 27.0000                    |
| 129-HAZEL PARK DDA     | 6.0000             | 18.0000             | 0.0000                         | 0.0000                         | 0.0000                    | 0.0000         | 3.0000 | 9.0000             | 27.0000                    |
| 130-HOLLY              | 6.0000             | 17.8274             | 0.0000                         | 0.0000                         | 0.0000                    | 0.0000         | 7.0000 | 13.0000            | 30.8274                    |

## SCHOOL DISTRICT CERTIFIED TAX RATE

1998 APPORTIONMENT OF LOCAL TAX RATES IN OAKLAND COUNTY PER \$1000 OF TAXABLE VALUE

| SCHOOL DISTRICT             | (ALL PROPERTY)     | (NON-HOMESTEAD)     | (HOMESTEAD)                    | (ALL PROPERTY)                 | (ALL PROPERTY)            | (ALL PROPERTY) | DEBT   | HOMESTEAD<br>TOTAL | NON-<br>HOMESTEAD<br>TOTAL |
|-----------------------------|--------------------|---------------------|--------------------------------|--------------------------------|---------------------------|----------------|--------|--------------------|----------------------------|
|                             | STATE<br>EDUCATION | SCHOOL<br>OPERATING | <18 MILLS<br>SUPPLE-<br>MENTAL | >18 MILLS<br>SUPPLE-<br>MENTAL | LOCAL<br>ENHANCE-<br>MENT |                |        |                    |                            |
| 140-HURON VALLEY            | 6.0000             | 17.9856             | 0.0000                         | 0.0000                         | 0.0000                    | 0.0000         | 5.4773 | 11.4773            | 29.4629                    |
| 141-MILFORD VILLAGE DDA     | 6.0000             | 17.9856             | 0.0000                         | 0.0000                         | 0.0000                    | 0.0000         | 5.4773 | 11.4773            | 29.4629                    |
| 142-HURON VALLEY PP         | 6.0000             | 17.9856             | 0.0000                         | 0.0000                         | 0.0000                    | 0.0000         | 5.4773 | 11.4773            | 29.4629                    |
| 143-HURON VALLEY ACT 189    | 6.0000             | 17.9856             | 0.0000                         | 0.0000                         | 0.0000                    | 0.0000         | 5.4773 | 11.4773            | 29.4629                    |
| 150-LAKE ORION              | 6.0000             | 17.9982             | 0.0000                         | 0.0000                         | 0.0000                    | 0.0000         | 7.2410 | 13.2410            | 31.2392                    |
| 152-LAKE ORION TRANSFER     | 6.0000             | 17.9982             | 0.0000                         | 0.0000                         | 0.0000                    | 0.0000         | 9.3839 | 15.3839            | 33.3821                    |
| 160-LAMPHERE                | 6.0000             | 18.0000             | 15.0000                        | 0.0000                         | 0.0000                    | 0.0000         | 3.4000 | 24.4000            | 27.4000                    |
| 169-LAMPHERE-44-TIFA        | 6.0000             | 18.0000             | 15.0000                        | 0.0000                         | 0.0000                    | 0.0000         | 3.4000 | 24.4000            | 27.4000                    |
| 170-MADISON                 | 6.0000             | 18.0000             | 0.0000                         | 0.0000                         | 0.0000                    | 0.0000         | 4.7000 | 10.7000            | 28.7000                    |
| 172-MADISON DDA             | 6.0000             | 18.0000             | 0.0000                         | 0.0000                         | 0.0000                    | 0.0000         | 4.7000 | 10.7000            | 28.7000                    |
| 180-NOVI                    | 6.0000             | 18.0000             | 5.2263                         | 0.0000                         | 0.0000                    | 0.0000         | 5.8950 | 17.1213            | 29.8950                    |
| 182-NOVI TRANSFER           | 6.0000             | 18.0000             | 5.2263                         | 0.0000                         | 0.0000                    | 0.0000         | 6.6150 | 17.8413            | 30.6150                    |
| 183-NOVI TRANSFER           | 6.0000             | 18.0000             | 5.2263                         | 0.0000                         | 0.0000                    | 0.0000         | 6.6150 | 17.8413            | 30.6150                    |
| 184-S LYON TO NOVI TRANS 97 | 6.0000             | 18.0000             | 5.2263                         | 0.0000                         | 0.0000                    | 0.0000         | 6.2150 | 17.4413            | 30.2150                    |
| 190-OAK PARK                | 6.0000             | 18.0000             | 0.0000                         | 0.0000                         | 0.0000                    | 0.0000         | 8.3000 | 14.3000            | 32.3000                    |
| 191-OAK PARK R.O.T. PP      | 6.0000             | 18.0000             | 0.0000                         | 0.0000                         | 0.0000                    | 0.0000         | 8.3000 | 14.3000            | 32.3000                    |
| 192-OAK PARK TIFA/DDA       | 6.0000             | 18.0000             | 0.0000                         | 0.0000                         | 0.0000                    | 0.0000         | 8.3000 | 14.3000            | 32.3000                    |
| 198-OAK PARK DDA PP         | 6.0000             | 18.0000             | 0.0000                         | 0.0000                         | 0.0000                    | 0.0000         | 8.3000 | 14.3000            | 32.3000                    |
| 199-OAK PARK DDA            | 6.0000             | 18.0000             | 0.0000                         | 0.0000                         | 0.0000                    | 0.0000         | 8.3000 | 14.3000            | 32.3000                    |

SCHOOL DISTRICT CERTIFIED TAX RATE

1998 APPORTIONMENT OF LOCAL TAX RATES IN OAKLAND COUNTY PER \$1000 OF TAXABLE VALUE

| SCHOOL DISTRICT          | (ALL PROPERTY)     | (NON-HOMESTEAD)     | (HOMESTEAD)                    | (ALL PROPERTY)                 | (ALL PROPERTY)            | (ALL PROPERTY) | DEBT   | HOMESTEAD<br>TOTAL | NON-<br>HOMESTEAD<br>TOTAL |
|--------------------------|--------------------|---------------------|--------------------------------|--------------------------------|---------------------------|----------------|--------|--------------------|----------------------------|
|                          | STATE<br>EDUCATION | SCHOOL<br>OPERATING | <18 MILLS<br>SUPPLE-<br>MENTAL | >18 MILLS<br>SUPPLE-<br>MENTAL | LOCAL<br>ENHANCE-<br>MENT |                |        |                    |                            |
| 200-OXFORD               | 6.0000             | 17.5428             | 0.0000                         | 0.0000                         | 0.0000                    | 0.0000         | 7.0000 | 13.0000            | 30.5428                    |
| 202-OXFORD TRANSFER      | 6.0000             | 17.5428             | 0.0000                         | 0.0000                         | 0.0000                    | 0.0000         | 7.6500 | 13.6500            | 31.1928                    |
| 203-OXFORD TRANSFER      | 6.0000             | 17.5428             | 0.0000                         | 0.0000                         | 0.0000                    | 0.0000         | 7.6571 | 13.6571            | 31.1999                    |
| 204-OXFORD TRANSFER      | 6.0000             | 17.5428             | 0.0000                         | 0.0000                         | 0.0000                    | 0.0000         | 7.4071 | 13.4071            | 30.9499                    |
| 205-OXFORD VILLAGE DDA   | 6.0000             | 17.5428             | 0.0000                         | 0.0000                         | 0.0000                    | 0.0000         | 7.0000 | 13.0000            | 30.5428                    |
| 209-OXFORD PP            | 6.0000             | 17.5428             | 0.0000                         | 0.0000                         | 0.0000                    | 0.0000         | 7.0000 | 13.0000            | 30.5428                    |
| 210-PONTIAC              | 6.0000             | 18.0000             | 0.0000                         | 0.0000                         | 0.0000                    | 0.0000         | 2.8000 | 8.8000             | 26.8000                    |
| 211-PONTIAC PP-84        | 6.0000             | 18.0000             | 0.0000                         | 0.0000                         | 0.0000                    | 0.0000         | 2.8000 | 8.8000             | 26.8000                    |
| 212-PONTIAC TIFA 3       | 6.0000             | 18.0000             | 0.0000                         | 0.0000                         | 0.0000                    | 0.0000         | 2.8000 | 8.8000             | 26.8000                    |
| 213-PONTIAC DDA 1        | 6.0000             | 18.0000             | 0.0000                         | 0.0000                         | 0.0000                    | 0.0000         | 2.8000 | 8.8000             | 26.8000                    |
| 214-PONTIAC DDA 2        | 6.0000             | 18.0000             | 0.0000                         | 0.0000                         | 0.0000                    | 0.0000         | 2.8000 | 8.8000             | 26.8000                    |
| 215-PONTIAC TIFA B       | 6.0000             | 18.0000             | 0.0000                         | 0.0000                         | 0.0000                    | 0.0000         | 2.8000 | 8.8000             | 26.8000                    |
| 216-PONTIAC TIFA A       | 6.0000             | 18.0000             | 0.0000                         | 0.0000                         | 0.0000                    | 0.0000         | 2.8000 | 8.8000             | 26.8000                    |
| 217-PONTIAC TIFA D       | 6.0000             | 18.0000             | 0.0000                         | 0.0000                         | 0.0000                    | 0.0000         | 2.8000 | 8.8000             | 26.8000                    |
| 218-PONTIAC LDFA         | 6.0000             | 18.0000             | 0.0000                         | 0.0000                         | 0.0000                    | 0.0000         | 2.8000 | 8.8000             | 26.8000                    |
| 219-PONTIAC TIFA 4       | 6.0000             | 18.0000             | 0.0000                         | 0.0000                         | 0.0000                    | 0.0000         | 2.8000 | 8.8000             | 26.8000                    |
| 220-ROCHESTER            | 6.0000             | 18.0000             | 0.0000                         | 0.0000                         | 0.0000                    | 0.0000         | 5.6000 | 11.6000            | 29.6000                    |
| 222-ROCH-ELIGIBLE-LDFA   | 6.0000             | 18.0000             | 0.0000                         | 0.0000                         | 0.0000                    | 0.0000         | 5.6000 | 11.6000            | 29.6000                    |
| 223-ROCH-INELIGIBLE-LDFA | 6.0000             | 18.0000             | 0.0000                         | 0.0000                         | 0.0000                    | 0.0000         | 5.6000 | 11.6000            | 29.6000                    |
| 227-ROCHESTER DDA-3      | 6.0000             | 18.0000             | 0.0000                         | 0.0000                         | 0.0000                    | 0.0000         | 5.6000 | 11.6000            | 29.6000                    |
| 228-ROCHESTER DDA        | 6.0000             | 18.0000             | 0.0000                         | 0.0000                         | 0.0000                    | 0.0000         | 5.6000 | 11.6000            | 29.6000                    |
| 229-ROCHESTER DDA        | 6.0000             | 18.0000             | 0.0000                         | 0.0000                         | 0.0000                    | 0.0000         | 5.6000 | 11.6000            | 29.6000                    |

SCHOOL DISTRICT CERTIFIED TAX RATE

1998 APPORTIONMENT OF LOCAL TAX RATES IN OAKLAND COUNTY PER \$1000 OF TAXABLE VALUE

| SCHOOL DISTRICT          | (ALL PROPERTY)  | (NON-HOMESTEAD)  | (HOMESTEAD)            | (ALL PROPERTY)         | (ALL PROPERTY)    | (ALL PROPERTY) | HOMESTEAD TOTAL | NON-HOMESTEAD TOTAL |
|--------------------------|-----------------|------------------|------------------------|------------------------|-------------------|----------------|-----------------|---------------------|
|                          | STATE EDUCATION | SCHOOL OPERATING | <18 MILLS SUPPLEMENTAL | >18 MILLS SUPPLEMENTAL | LOCAL ENHANCEMENT | DEBT           |                 |                     |
| 230-ROYAL OAK            | 6.0000          | 18.0000          | 5.7000                 | 0.0000                 | 0.0000            | 3.2000         | 14.9000         | 27.2000             |
| 231-ROYAL OAK DDA        | 6.0000          | 18.0000          | 5.7000                 | 0.0000                 | 0.0000            | 3.2000         | 14.9000         | 27.2000             |
| 232-ROYAL OAK BART LAF   | 6.0000          | 18.0000          | 5.7000                 | 0.0000                 | 0.0000            | 3.2000         | 14.9000         | 27.2000             |
| 234-ROYAL OAK I-696 DEV  | 6.0000          | 18.0000          | 5.7000                 | 0.0000                 | 0.0000            | 3.2000         | 14.9000         | 27.2000             |
| 236-ROYAL OAK DDA/44     | 6.0000          | 18.0000          | 5.7000                 | 0.0000                 | 0.0000            | 3.2000         | 14.9000         | 27.2000             |
| 240-SOUTH LYON           | 6.0000          | 17.8269          | 0.0000                 | 0.0000                 | 0.0000            | 8.1500         | 14.1500         | 31.9769             |
| 241-SOUTH LYON PP        | 6.0000          | 17.8269          | 0.0000                 | 0.0000                 | 0.0000            | 8.1500         | 14.1500         | 31.9769             |
| 250-SOUTHFIELD           | 6.0000          | 18.0000          | 18.0000                | 3.6214                 | 0.0000            | 2.2600         | 29.8814         | 29.8814             |
| 252-SOUTHFIELD TIFA-2    | 6.0000          | 18.0000          | 18.0000                | 3.6214                 | 0.0000            | 2.2600         | 29.8814         | 29.8814             |
| 253-SOUTHFIELD LDFA-1    | 6.0000          | 18.0000          | 18.0000                | 3.6214                 | 0.0000            | 2.2600         | 29.8814         | 29.8814             |
| 254-SOUTHFIELD LDFA-2    | 6.0000          | 18.0000          | 18.0000                | 3.6214                 | 0.0000            | 2.2600         | 29.8814         | 29.8814             |
| 255-SOUTHFIELD DDA       | 6.0000          | 18.0000          | 18.0000                | 3.6214                 | 0.0000            | 2.2600         | 29.8814         | 29.8814             |
| 256-SOUTHFIELD TIFA/DDA  | 6.0000          | 18.0000          | 18.0000                | 3.6214                 | 0.0000            | 2.2600         | 29.8814         | 29.8814             |
| 257-SOUTHFIELD LDFA 3    | 6.0000          | 18.0000          | 18.0000                | 3.6214                 | 0.0000            | 2.2600         | 29.8814         | 29.8814             |
| 258-STHFLD-LATHRUP DDA   | 6.0000          | 18.0000          | 18.0000                | 3.6214                 | 0.0000            | 2.2600         | 29.8814         | 29.8814             |
| 260-TROY                 | 6.0000          | 18.0000          | 8.0895                 | 0.0000                 | 0.0000            | 3.6200         | 17.7095         | 27.6200             |
| 262-TROY TRANSFER        | 6.0000          | 18.0000          | 8.0895                 | 0.0000                 | 0.0000            | 3.7053         | 17.7948         | 27.7053             |
| 265-TROY DDA             | 6.0000          | 18.0000          | 8.0895                 | 0.0000                 | 0.0000            | 3.6200         | 17.7095         | 27.6200             |
| 270-WALLED LAKE          | 6.0000          | 18.0000          | 3.3074                 | 0.0000                 | 0.0000            | 4.8000         | 14.1074         | 28.8000             |
| 275-WALLED LAKE TRANSFER | 6.0000          | 18.0000          | 3.3074                 | 0.0000                 | 0.0000            | 5.8000         | 15.1074         | 29.8000             |
| 277-WALLED LAKE 96 LDFA  | 6.0000          | 18.0000          | 3.3074                 | 0.0000                 | 0.0000            | 4.8000         | 14.1074         | 28.8000             |
| 278-WALLED LAKE TIFA     | 6.0000          | 18.0000          | 3.3074                 | 0.0000                 | 0.0000            | 4.8000         | 14.1074         | 28.8000             |
| 279-WALLED LAKE TIFA-B   | 6.0000          | 18.0000          | 3.3074                 | 0.0000                 | 0.0000            | 4.8000         | 14.1074         | 28.8000             |
| 280-WATERFORD            | 6.0000          | 18.0000          | 0.0000                 | 0.0000                 | 0.0000            | 3.1700         | 9.1700          | 27.1700             |



SCHOOL DISTRICT CERTIFIED TAX RATE

1998 APPORTIONMENT OF LOCAL TAX RATES IN OAKLAND COUNTY PER \$1000 OF TAXABLE VALUE

| SCHOOL DISTRICT           | (ALL PROPERTY)     | (NON-HOMESTEAD)     | (HOMESTEAD)                    | (ALL PROPERTY)                 | (ALL PROPERTY)            | (ALL PROPERTY) | HOMESTEAD<br>TOTAL | NON-<br>HOMESTEAD<br>TOTAL |
|---------------------------|--------------------|---------------------|--------------------------------|--------------------------------|---------------------------|----------------|--------------------|----------------------------|
|                           | STATE<br>EDUCATION | SCHOOL<br>OPERATING | <18 MILLS<br>SUPPLE-<br>MENTAL | >18 MILLS<br>SUPPLE-<br>MENTAL | LOCAL<br>ENHANCE-<br>MENT | DEBT           |                    |                            |
| 290-WEST BLOOMFIELD       | 6.0000             | 18.0000             | 4.6207                         | 0.0000                         | 0.0000                    | 4.2000         | 14.8207            | 28.2000                    |
| 292-WEST BLOOMFIELD 84 PP | 6.0000             | 18.0000             | 4.6207                         | 0.0000                         | 0.0000                    | 4.2000         | 14.8207            | 28.2000                    |
| 299-KEEGO HARBOR TIFA     | 6.0000             | 18.0000             | 4.6207                         | 0.0000                         | 0.0000                    | 4.2000         | 14.8207            | 28.2000                    |
| 400-ALMONT                | 6.0000             | 17.0075             | 0.0000                         | 0.0000                         | 0.0000                    | 8.4500         | 14.4500            | 31.4575                    |
| 401-ALMONT TRANSFER       | 6.0000             | 17.0075             | 0.0000                         | 0.0000                         | 0.0000                    | 8.4500         | 14.4500            | 31.4575                    |
| 450-FENTON                | 6.0000             | 17.9802             | 0.0000                         | 0.0000                         | 0.0000                    | 7.6472         | 13.6472            | 31.6274                    |
| 500-GOODRICH              | 6.0000             | 16.8840             | 0.0000                         | 0.0000                         | 0.0000                    | 7.0000         | 13.0000            | 29.8840                    |
| 550-GRAND BLANC           | 6.0000             | 18.0000             | 0.0000                         | 0.0000                         | 0.0000                    | 2.8000         | 8.8000             | 26.8000                    |
| 650-NORTHVILLE            | 6.0000             | 18.0000             | 0.0000                         | 0.0000                         | 0.0000                    | 6.0000         | 12.0000            | 30.0000                    |
| 651-NORTHVILLE TRANSFER   | 6.0000             | 18.0000             | 0.0000                         | 0.0000                         | 0.0000                    | 5.2800         | 11.2800            | 29.2800                    |
| 700-ROMEO                 | 6.0000             | 18.0000             | 0.0000                         | 0.0000                         | 0.0000                    | 3.1067         | 9.1067             | 27.1067                    |
| 702-ROMEO TRANSFER        | 6.0000             | 18.0000             | 0.0000                         | 0.0000                         | 0.0000                    | 2.5196         | 8.5196             | 26.5196                    |
| 750-WARREN                | 6.0000             | 18.0000             | 8.7776                         | 0.0000                         | 0.0000                    | 1.0000         | 15.7776            | 25.0000                    |

INTERMEDIATE SCHOOL DISTRICT/COMMUNITY COLLEGE/OAKLAND COUNTY GENERAL OPERATING/  
 OAKLAND COUNTY PARKS AND RECREATION/HURON CLINTON METROPOLITAN AUTHORITY  
 CERTIFIED TAX RATES

1998 APPORTIONMENT OF LOCAL TAX RATES IN OAKLAND COUNTY PER \$1000 OF TAXABLE VALUE

|  | ALLOCATED     | VOTED  | DEBT OR<br>AUTHORITY | TOTAL  |
|--|---------------|--------|----------------------|--------|
| <u>INTERMEDIATE SCHOOLS</u>                |               |        |                      |        |
| GENESSEE INTERMEDIATE SCHOOLS              | 0.1669        | 3.4363 | 0.0000               | 3.6032 |
| LAPEER INTERMEDIATE SCHOOLS                | 0.2041        | 2.9937 | 0.0000               | 3.1978 |
| MACOMB INTERMEDIATE SCHOOLS                | 0.2101        | 1.8262 | 0.0000               | 2.0363 |
| OAKLAND INTERMEDIATE SCHOOLS               | 0.2120        | 1.9088 | 0.0000               | 2.1208 |
| WAYNE INTERMEDIATE SCHOOLS                 | 0.0984        | 1.8987 | 0.0000               | 1.9971 |
| <u>COMMUNITY COLLEGES</u>                  |               |        |                      |        |
| MOTT COMMUNITY COLLEGE                     | 0.0000        | 1.3745 | 0.5000               | 1.8745 |
| OAKLAND COMMUNITY COLLEGE                  | 0.0000        | 1.6456 | 0.0000               | 1.6456 |
| SCHOOLCRAFT COLLEGE                        | 0.0000        | 1.8521 | 0.0000               | 1.8521 |
| <u>OAKLAND COUNTY GENERAL OPERATING</u>    |               |        |                      |        |
|  | 4.1900        | 0.0000 | 0.0000               | 4.1900 |
| <u>OAKLAND COUNTY PARKS AND RECREATION</u> |               |        |                      |        |
|  | 0.0000        | 0.2429 | 0.0000               | 0.2429 |
| <u>HURON CLINTON METRO AUTHORITY</u>       |               |        |                      |        |
|  | 0.0000        | 0.0000 | 0.2235               | 0.2235 |
| * COMBINED-CONSISTS OF:                    |               |        |                      |        |
| COUNTY OPERATING                           | 4.1900        |        |                      |        |
| PARKS AND RECREATIONS                      | 0.2429        |        |                      |        |
| HURON CLINTON AUTHORITY                    | 0.2235        |        |                      |        |
| TOTAL                                      | <u>4.6564</u> |        |                      |        |

**OAKLAND COUNTY PUBLIC TRANSPORTATION AUTHORITY  
CERTIFIED TAX RATES**

1998 APPORTIONMENT OF LOCAL TAX RATES IN OAKLAND COUNTY PER \$1000 OF TAXABLE VALUE

| CITY, VILLAGE OR TOWNSHIP           | ALLOCATED | VOTED  | DEBT OR<br>AUTHORITY | TOTAL  |
|-------------------------------------|-----------|--------|----------------------|--------|
| CHARTER TOWNSHIP OF BLOOMFIELD      |           | 0.3300 |                      | 0.3300 |
| CHARTER TOWNSHIP OF ROYAL OAK       |           | 0.3300 |                      | 0.3300 |
| CHARTER TOWNSHIP OF WEST BLOOMFIELD |           | 0.3300 |                      | 0.3300 |
| CITY OF AUBURN HILLS                |           | 0.3300 |                      | 0.3300 |
| CITY OF BERKLEY                     |           | 0.3300 |                      | 0.3300 |
| CITY OF BIRMINGHAM                  |           | 0.3300 |                      | 0.3300 |
| CITY OF CLAWSON                     |           | 0.3300 |                      | 0.3300 |
| CITY OF FARMINGTON                  |           | 0.3300 |                      | 0.3300 |
| CITY OF FARMINGTON HILLS            |           | 0.3300 |                      | 0.3300 |
| CITY OF FERNDALE                    |           | 0.3300 |                      | 0.3300 |
| CITY OF HAZEL PARK                  |           | 0.3300 |                      | 0.3300 |
| CITY OF HUNTINGTON WOODS            |           | 0.3300 |                      | 0.3300 |
| CITY OF MADISON HEIGHTS             |           | 0.3300 |                      | 0.3300 |
| CITY OF OAK PARK                    |           | 0.3300 |                      | 0.3300 |
| CITY OF PLEASANT RIDGE              |           | 0.3300 |                      | 0.3300 |
| CITY OF PONTIAC                     |           | 0.3300 |                      | 0.3300 |
| CITY OF ROYAL OAK                   |           | 0.3300 |                      | 0.3300 |
| CITY OF SOUTHFIELD                  |           | 0.3300 |                      | 0.3300 |
| CITY OF TROY                        |           | 0.3300 |                      | 0.3300 |
| VILLAGE OF BINGHAM FARMS            |           | 0.3300 |                      | 0.3300 |
| VILLAGE OF FRANKLIN                 |           | 0.3300 |                      | 0.3300 |
| VILLAGE OF BEVERLY HILLS            |           | 0.3300 |                      | 0.3300 |