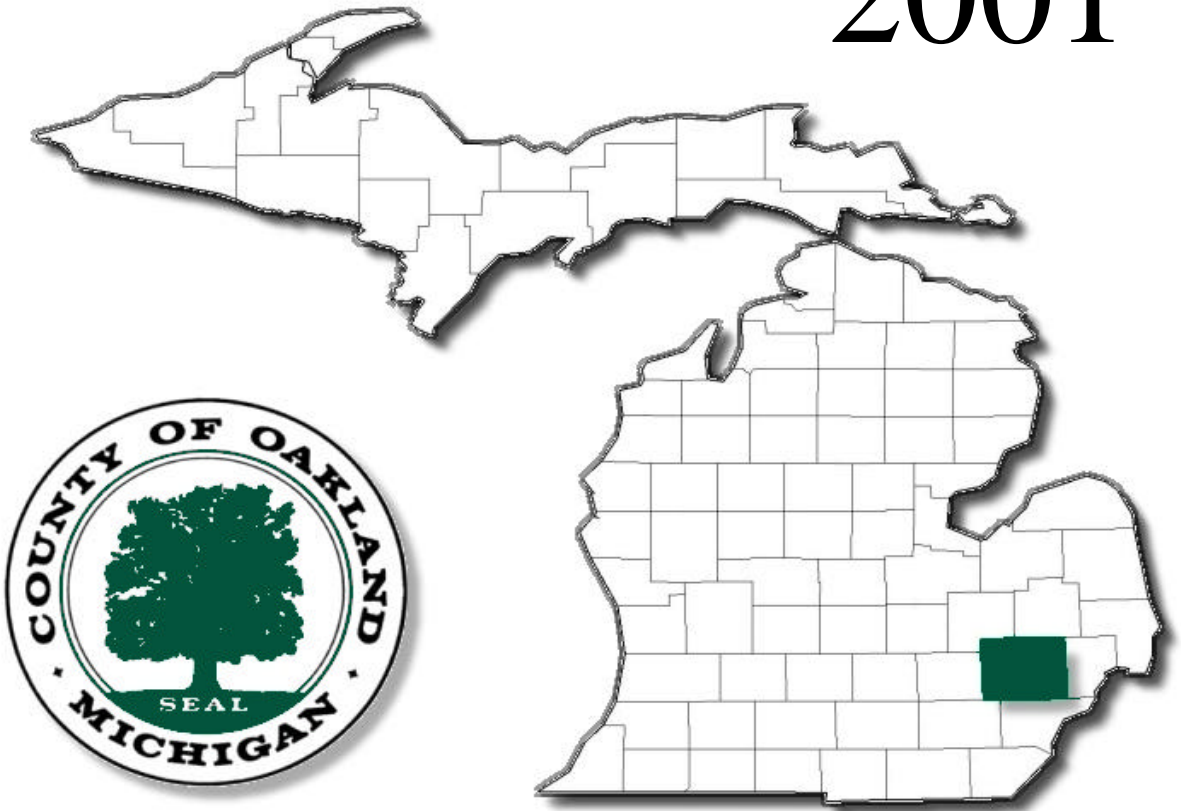


2001



Apportionment of Local Tax Rates

December 13, 2001

L. BROOKS PATTERSON OAKLAND COUNTY EXECUTIVE

2001 APPORTIONMENT REPORT OAKLAND COUNTY, MICHIGAN

Prepared By
**DEPARTMENT OF MANAGEMENT AND BUDGET
JEFFREY C. PARDEE, Director**

**EQUALIZATION DIVISION
ROBERT O. VANDERMARK, Manager**

Under the direction of the Finance Committee of the Board of Commissioners

**SUE ANN DOUGLAS
Chairperson**

**NANCY DINGELDAY
Majority Vice Chairperson**

**BRENDA A. CAUSEY-MITCHELL
Minority Vice Chairperson**

FRAN AMOS

MICHELLE FRIEDMAN APPEL

TIM W. MELTON

CHUCK MOSS

CHARLES E. PALMER

WILLIAM R. PATTERSON

SHELLEY G. TAUB

TABLE OF CONTENTS

2001 APPORTIONMENT OF LOCAL TAX RATES

LETTER OF TRANSMITTAL..... i

OAKLAND COUNTY BOARD OF COMMISSIONERS ii

RESOLUTION RECOMMENDING THE ADOPTION OF THE
APPORTIONMENT REPORT OF LOCAL TAX RATES..... iii

THE TOTAL ESTIMEATED TAX LEVEY FOR 2001
AD VALOREM PROPERTY TAXES 1

TOTAL CERTIFIED TAX RATES BY TOWNSHIPS..... 2-9

TOTAL CERTIFIED TAX RATES BY CITIES..... 10-17

TOWNSHIP AND VILLAGE CERTIFIED TAX RATES 18-19

CITY CERTIFIED TAX RATES 20-21

SCHOOL DISTRICT CERTIFIED TAX RATES 22-27

INTERMEDIATE SCHOOL DISTRICT CERTIFIED TAX RATES 28

COMMUNITY COLLEGE CERTIFIED TAX RATES 28

OAKLAND COUNTY GENERAL OPERATING CERTIFIED TAX RATES..... 28

OAKLAND COUNTY PARKS & RECREATION CERTIFIED TAX RATES 28

HURON CLINTON AUTHORITY CERTIFIED TAX RATES..... 28

OAKLAND COUNTY PUBLIC TRANSPORTATION AUTHORITY
CERTIFIED TAX RATES 29

December 6, 2001

TO THE OAKLAND COUNTY BOARD OF COMMISSIONERS – FINANCE
COMMITTEE:

The attached Apportionment of Local Tax Rates was prepared by the Equalization Division of the Department of Management and Budget, under the supervision of the Oakland County Board of Commissioners Finance Committee.

The certificates, statements, papers and records submitted by the various townships, cities and villages were examined, and the enclosed rates represent a compilation of those documents. The certified rates, as adjusted by Headlee M.C.L. (Sections 211.34D, 211.34E), Truth in Assessing M.C.L. (Section 211.34), are set for all townships, cities, and villages in Oakland County.

Of special interest on page 1 is the Summary of the Estimated Tax Levy by the various taxing authorities. These recaps depict the average tax rate and estimated total levy.

The attached resolution, if passed by the Oakland County Board of Commissioners, will authorize the Equalization Director to sign the several tax certificates on which the attached tabulation was based. The action thereby authorizes and directs the various assessing officers to spread the rates against the 1999 taxable valuation.

If you have any questions or need further information, please contact my office.

Respectfully submitted,

Robert O. Vandermark, Manager
Equalization Division
Department of Management and Budget

OAKLAND COUNTY BOARD OF COMMISSIONERS

Fran Amos*	Sue Ann Douglas*	Chuck Moss*
Michelle Friedman Appel*	David N. Galloway	Lawrence A. Obrecht
William E. Brian	John P. Garfield	Charles E. Palmer*
David B. Buckley	Vincent Gregory	William R. Patterson*
Brenda A. Causey-Mitchell*	Thomas A. Law	Terry L. Sever
Eric Coleman	Ruel E. McPherson	Gerorge W. Suarez
Hugh d. Crawford	Tim W. Melton*	Shelley g. Taub*
Nancy Dingeldey*	Vacant	Peter H. Webster
	David L. Moffitt	

*Finance Committee Members

December 6, 2001

BY: FINANCE COMMITTEE – SUE ANN DOUGLAS, Chairperson

RE: DEPARTMENT OF MANAGEMENT & BUDGET – APPORTIONMENT OF LOCAL TAX RATES

TO THE OAKLAND COUNTY BOARD OF COMMISSIONERS

Chairperson, Ladies and Gentlemen:

WHEREAS, your Finance Committee on Local Taxes has examined certificates, statements, papers, and records submitted to it from the various townships, cities and villages having taxes to be spread upon the Tax Rolls, and has checked these documents with the pertinent laws, specifically Section 37 General Property Tax Laws, and has caused corrections to be made where necessary; and

WHEREAS, your Committee has prepared tax certificates showing the certified rates as adjusted by M.C.L. 211.24E, M.C.L. 211.34, M.C.L. 211.34D, and M.C.L. 211.34E of the General Property Tax Laws, authorized to be spread against taxable valuations, which certificates are submitted herewith and which are the basis for the tabulation above mentioned, and it is recommended that the Board of Commissioners authorize the Equalization Director to sign these certificates and;

WHEREAS, the electorate of the State of Michigan amended Article IX of the constitution and added Section 36 and;

WHEREAS, the legislature, as directed, implemented said legislation under Section 37 of the General Property Tax Act and the 1976 State School Code, as amended, and;

WHEREAS, the certified rates are subject to M.C.L. 211.36 which allow additional millage to be voted up to and including December 7, 2001 for schools and, if adopted, up to and including November 6, 2001 for taxing jurisdiction, as specified in said section; said additional millage (s) would require Board approval before they could be spread, and;

WHEREAS, the electorate of the State of Michigan voted to limit school operating levies on homestead and non-homestead property taxes in accordance with this report;

NOW THEREFORE BE IT RESOLVED that this Board adopt the attached certificates from the Finance Committee with the recommendations herein contained as part of the permanent records of the Board.

BE IT FURTHER RESOLVED that the Equalization Director be authorized and directed to sign the several tax certificates on which the attached tabulation was based, thereby authorizing and directing the various assessing officers to spread the rates against the taxable valuation set forth herein for 2001.

BE IT STILL FURTHER RESOLVED that the Oakland County Board of Commissioners, in compliance with the General Property Tax Act and the 50 mill limitation, directs the Equalization Division to revise the apportionment report for 2001 as follows:

<u>Tax Authority</u>	<u>Previous Rate</u>	<u>Revised Rate</u>	<u>Reason for change</u>
Township of Commerce	2.9180	3.0322	Revision
Township of Lyon	5.2866	4.9866	Revision
City of Royal Oak	10.6516	10.7366	Correction
Romeo Schools (transfer debt)	6.9511	6.6161	Correction
Warren Consolidated Schools (debt)	1.0000	2.2500	Election
Oakland Intermediate Schools	2.0543	3.4526	Election

Chairperson, on behalf of the Finance Committee, I move the adoption of the foregoing resolution.

FINANCE COMMITTEE

Sue Ann Douglas
Chairperson

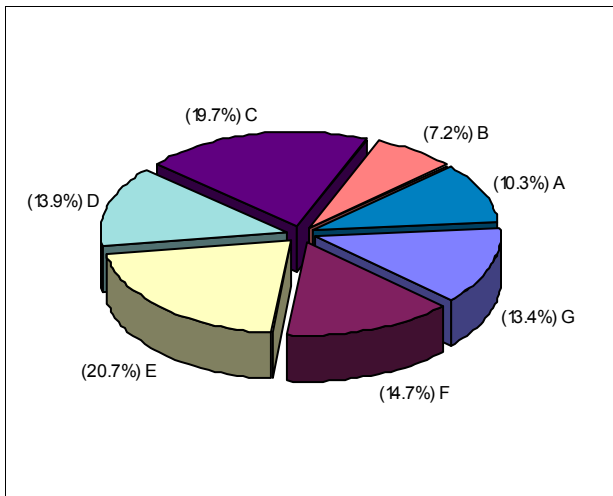
2001 APPORTIONMENT OF LOCAL TAXES

OAKLAND COUNTY, MICHIGAN

THE TOTAL TAX LEVY FOR 2001
AD VALOREM PROPERTY TAXES AND PERCENTAGE

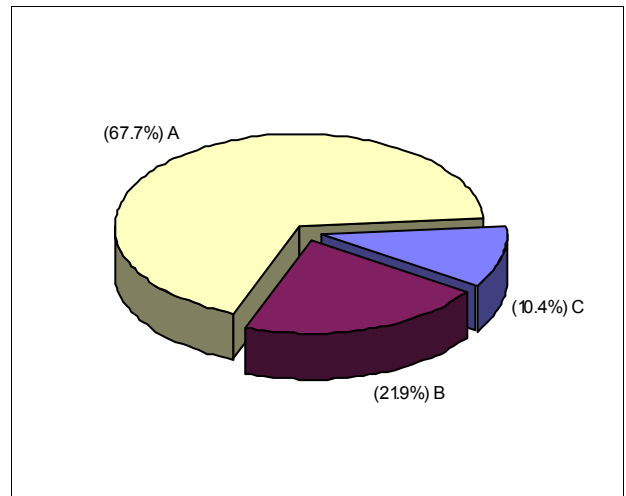
COUNTY OPERATING	199,681,698	10.29%
TOWNSHIPS & VILLAGES	140,255,718	7.23%
CITIES	382,860,760	19.72%
LOCAL SCHOOL DISTRICTS		
HOMESTEAD	269,808,182	13.90%
NON-HOMESTEAD	401,702,573	20.69%
STATE EDUCATION TAX	285,940,379	14.73%
MISCELLANEOUS		
INTERMEDIATE SCHOOLS	163,209,123	8.41%
COMMUNITY COLLEGES	76,008,360	3.92%
PARKS & RECREATION	11,208,863	0.58%
HURON CLINTON AUTHORITY	10,417,761	0.54%
TOTAL ESTIMATED TAXES	1,941,093,417	100.00%

$$\frac{\text{TOTAL TAX}}{\text{TOTAL TAXABLE VALUE}} = \frac{1,941,093,417}{47,656,729,878} = \$40.73 \text{ PER THOUSAND TAXABLE VALUE}$$



- A = COUNTY OPERATING
- B = TWP & VILLAGES
- C = CITIES
- D = HOMESTEAD
- E = NON-HOMESTEAD
- F = STATE EDUCATION TAX
- G = MISCELLANEOUS

2001 Breakdown of Estimated Tax Levy by Taxing Jurisdiction



- A = RESIDENTIAL, AGRICULTURAL & DEVELOPMENTAL
- B = COMMERCIAL
- C = INDUSTRIAL & UTILITIES

2001 Breakdown of Tax Base By Class of Property

TOTAL CERTIFIED TAX RATES BY TOWNSHIP

2001 APPORTIONMENT OF LOCAL TAX RATES IN OAKLAND COUNTY PER \$1000 OF TAXABLE VALUE

TOWNSHIP/SCHOOL DISTRICT	HOMESTEAD SCHOOL	NON-HOMESTEAD SCHOOL	INTERMED SCHOOL DISTRICT	COMM-UNITY COLLEGE	CITY VILLAGE TOWNSHIP	* COMBINED	HOMESTEAD TOTAL	NON-HOMESTEAD TOTAL
<u>TOWNSHIP OF ADDISON</u>								
150-LAKE ORION /OIS/OCC	13.4910	31.4910	3.4526	1.5952	5.9868	4.6438	29.1694	47.1694
200-OXFORD /OIS/OCC	13.0000	29.8049	3.4526	1.5952	5.9868	4.6438	28.6784	45.4833
400-ALMONT /LIS	14.4500	32.4500	3.0773		5.9868	4.6438	28.1579	46.1579
700-ROMEO /MIS	12.9511	30.9511	2.0031		5.9868	4.6438	25.5848	43.5848
702-ROMEO TRANSFER /MIS/OCC	12.6161	30.6161	2.0031	1.5952	5.9868	4.6438	26.8450	44.8450
<u>VILLAGE OF LEONARD</u>								
200-OXFORD /OIS/OCC	13.0000	29.8049	3.4526	1.5952	11.9868	4.6438	34.6784	51.4833
<u>CHARTER TOWNSHIP OF BLOOMFIELD</u>								
010-AVONDALE /OIS/OCC	14.7298	31.0000	3.4526	1.5952	7.6424	4.6438	32.0638	48.3340
030-BIRMINGHAM /OIS/OCC	18.4845	25.4500	3.4526	1.5952	7.6424	4.6438	35.8185	42.7840
034-BLM TWP VILLAGE SUB /OIS/OCC	18.4845	25.4500	3.4526	1.5952	7.6424	4.6438	35.8185	42.7840
040-BLOOMFIELD HILLS /OIS/OCC	15.7636	24.6700	3.4526	1.5952	7.6424	4.6438	33.0976	42.0040
210-PONTIAC /OIS/OCC	8.8000	26.6758	3.4526	1.5952	7.6424	4.6438	26.1340	44.0098
* COMBINED-CONSISTS OF:								
COUNTY OPERATING	4.1900							
PARKS AND RECREATION	0.2352							
HURON CLINTON AUTHORITY	<u>0.2186</u>							
TOTAL	4.6438							

TOTAL CERTIFIED TAX RATES BY TOWNSHIP

2001 APPORTIONMENT OF LOCAL TAX RATES IN OAKLAND COUNTY PER \$1000 OF TAXABLE VALUE

TOWNSHIP/SCHOOL DISTRICT	HOMESTEAD SCHOOL	NON-HOMESTEAD SCHOOL	INTERMED SCHOOL DISTRICT	COMM-UNITY COLLEGE	CITY VILLAGE TOWNSHIP	* COMBINED	HOMESTEAD TOTAL	NON-HOMESTEAD TOTAL
<u>CHARTER TOWNSHIP OF BRANDON</u>								
050-BRANDON /OIS/OCC	14.2400	30.8739	3.4526	1.5952	7.2989	4.6438	31.2305	47.8644
055-BRANDON TIFA PP /OIS/OCC	14.2400	30.8739	3.4526	1.5952	7.2989	4.6438	31.2305	47.8644
059-BRANDON PP /OIS/OCC	14.2400	30.8739	3.4526	1.5952	7.2989	4.6438	31.2305	47.8644
200-OXFORD /OIS/OCC	13.0000	29.8049	3.4526	1.5952	7.2989	4.6438	29.9905	46.7954
202-OXFORD TRANSFER /OIS/OCC	13.3750	30.1799	3.4526	1.5952	7.2989	4.6438	30.3655	47.1704
209-OXFORD PP /OIS/OCC	13.0000	29.8049	3.4526	1.5952	7.2989	4.6438	29.9905	46.7954
<u>VILLAGE OF ORTONVILLE</u>								
050-BRANDON /OIS/OCC	14.2400	30.8739	3.4526	1.5952	15.2989	4.6438	39.2305	55.8644
054-BRANDON TIFA /OIS/OCC	14.2400	30.8739	3.4526	1.5952	15.2989	4.6438	39.2305	55.8644
055-BRANDON TIFA PP /OIS/OCC	14.2400	30.8739	3.4526	1.5952	15.2989	4.6438	39.2305	55.8644
059-BRANDON PP /OIS/OCC	14.2400	30.8739	3.4526	1.5952	15.2989	4.6438	39.2305	55.8644
<u>CHARTER TOWNSHIP OF COMMERCE</u>								
140-HURON VALLEY /OIS/OCC	13.9869	31.8538	3.4526	1.5952	3.0322	4.6438	26.7107	44.5776
270-WALLED LAKE /OIS/OCC	13.9538	29.1000	3.4526	1.5952	3.0322	4.6438	26.6776	41.8238
279-WALLED LAKE TIFA-B /OIS/OCC	13.9538	29.1000	3.4526	1.5952	3.0322	4.6438	26.6776	41.8238
<u>VILLAGE OF WOLVERINE LAKE</u>								
270-WALLED LAKE /OIS/OCC	13.9538	29.1000	3.4526	1.5952	12.6052	4.6438	36.2506	51.3968

* SEE PAGE 2

TOTAL CERTIFIED TAX RATES BY TOWNSHIP

2001 APPORTIONMENT OF LOCAL TAX RATES IN OAKLAND COUNTY PER \$1000 OF TAXABLE VALUE

TOWNSHIP/SCHOOL DISTRICT	HOMESTEAD SCHOOL	NON-HOMESTEAD SCHOOL	INTERMED SCHOOL DISTRICT	COMM-UNITY COLLEGE	CITY VILLAGE TOWNSHIP	* COMBINED	HOMESTEAD TOTAL	NON-HOMESTEAD TOTAL
<u>TOWNSHIP OF GROVELAND</u>								
050-BRANDON /OIS/OCC	14.2400	30.8739	3.4526	1.5952	4.5000	4.6438	28.4316	45.0655
058-GDR TO BRAN TRAN 5/26/98 /GIS/MCC	9.5924	26.2263	3.5835	2.8672	4.5000	4.6438	25.1869	41.8208
130-HOLLY /OIS/OCC	13.0000	31.0000	3.4526	1.5952	4.5000	4.6438	27.1916	45.1916
500-GOODRICH /GIS/MCC	13.7500	31.7500	3.5835	2.8672	4.5000	4.6438	29.3445	47.3445
<u>CHARTER TOWNSHIP OF HIGHLAND</u>								
140-HURON VALLEY /OIS/OCC	13.9869	31.8538	3.4526	1.5952	6.5029	4.6438	30.1814	48.0483
<u>TOWNSHIP OF HOLLY</u>								
130-HOLLY /OIS/OCC	13.0000	31.0000	3.4526	1.5952	2.3671	4.6438	25.0587	43.0587
550-GRAND BLANC /GIS/MCC	8.7923	26.7923	3.5835	2.8672	2.3671	4.6438	22.2539	40.2539
<u>VILLAGE OF HOLLY</u>								
130-HOLLY /OIS/OCC	13.0000	31.0000	3.4526	1.5952	18.8837	4.6438	41.5753	59.5753
<u>CHARTER TOWNSHIP OF INDEPENDENCE</u>								
070-CLARKSTON /OIS/OCC	13.0000	31.0000	3.4526	1.5952	7.0391	4.6438	29.7307	47.7307
150-LAKE ORION /OIS/OCC	13.4910	31.4910	3.4526	1.5952	7.0391	4.6438	30.2217	48.2217
280-WATERFORD /OIS/OCC	9.1700	27.1700	3.4526	1.5952	7.0391	4.6438	25.9007	43.9007

* SEE PAGE 2

TOTAL CERTIFIED TAX RATES BY TOWNSHIP

2001 APPORTIONMENT OF LOCAL TAX RATES IN OAKLAND COUNTY PER \$1000 OF TAXABLE VALUE

TOWNSHIP/SCHOOL DISTRICT	HOMESTEAD SCHOOL	NON-HOMESTEAD SCHOOL	INTERMED SCHOOL DISTRICT	COMM-UNITY COLLEGE	CITY VILLAGE TOWNSHIP	* COMBINED	HOMESTEAD TOTAL	NON-HOMESTEAD TOTAL
<u>CHARTER TOWNSHIP OF LYON</u>								
240-SOUTH LYON /OIS/OCC	14.0000	32.0000	3.4526	1.5952	4.9866	4.6438	28.6782	46.6782
242-SOUTH LYON DDA1 /OIS/OCC	14.0000	32.0000	3.4526	1.5952	4.9866	4.6438	28.6782	46.6782
243-SOUTH LYON DDA2 /OIS/OCC	14.0000	32.0000	3.4526	1.5952	4.9866	4.6438	28.6782	46.6782
650-NORTHVILLE /WIS/SCC	11.0500	29.0500	1.9753	1.8193	4.9866	4.6438	24.4750	42.4750
<u>CHARTER TOWNSHIP OF MILFORD</u>								
140-HURON VALLEY /OIS/OCC	13.9869	31.8538	3.4526	1.5952	7.1689	4.6438	30.8474	48.7143
240-SOUTH LYON /OIS/OCC	14.0000	32.0000	3.4526	1.5952	7.1689	4.6438	30.8605	48.8605
<u>VILLAGE OF MILFORD</u>								
140-HURON VALLEY /OIS/OCC	13.9869	31.8538	3.4526	1.5952	16.0698	4.6438	39.7483	57.6152
141-MILFORD VILLAGE DDA /OIS/OCC	13.9869	31.8538	3.4526	1.5952	17.9826	4.6438	41.6611	59.5280
<u>TOWNSHIP OF NOVI</u>								
650-NORTHVILLE /WIS/SCC	11.0500	29.0500	1.9753	1.8193	3.7098	4.6438	23.1982	41.1982
<u>CHARTER TOWNSHIP OF OAKLAND</u>								
150-LAKE ORION /OIS/OCC	13.4910	31.4910	3.4526	1.5952	6.3528	4.6438	29.5354	47.5354
220-ROCHESTER /OIS/OCC	11.2250	28.5263	3.4526	1.5952	6.3528	4.6438	27.2694	44.5707
700-ROMEO /MIS	12.9511	30.9511	2.0031		6.3528	4.6438	25.9508	43.9508

* SEE PAGE 2

TOTAL CERTIFIED TAX RATES BY TOWNSHIP

2001 APPORTIONMENT OF LOCAL TAX RATES IN OAKLAND COUNTY PER \$1000 OF TAXABLE VALUE

TOWNSHIP/SCHOOL DISTRICT	HOMESTEAD SCHOOL	NON-HOMESTEAD SCHOOL	INTERMED SCHOOL DISTRICT	COMM-UNITY COLLEGE	CITY VILLAGE TOWNSHIP	* COMBINED	HOMESTEAD TOTAL	NON-HOMESTEAD TOTAL
<u>CHARTER TOWNSHIP OF ORION</u>								
070-CLARKSTON /OIS/OCC	13.0000	31.0000	3.4526	1.5952	5.6167	4.6438	28.3083	46.3083
150-LAKE ORION /OIS/OCC	13.4910	31.4910	3.4526	1.5952	5.6167	4.6438	28.7993	46.7993
210-PONTIAC /OIS/OCC	8.8000	26.6758	3.4526	1.5952	5.6167	4.6438	24.1083	41.9841
220-ROCHESTER /OIS/OCC	11.2250	28.5263	3.4526	1.5952	5.6167	4.6438	26.5333	43.8346
<u>VILLAGE OF LAKE ORION</u>								
150-LAKE ORION /OIS/OCC	13.4910	31.4910	3.4526	1.5952	18.6227	4.6438	41.8053	59.8053
<u>CHARTER TOWNSHIP OF OXFORD</u>								
150-LAKE ORION /OIS/OCC	13.4910	31.4910	3.4526	1.5952	9.6224	4.6438	32.8050	50.8050
200-OXFORD /OIS/OCC	13.0000	29.8049	3.4526	1.5952	9.6224	4.6438	32.3140	49.1189
<u>VILLAGE OF OXFORD</u>								
200-OXFORD /OIS/OCC	13.0000	29.8049	3.4526	1.5952	18.2696	4.6438	40.9612	57.7661
205-OXFORD VILLAGE DDA /OIS/OCC	13.0000	29.8049	3.4526	1.5952	18.2696	4.6438	40.9612	57.7661
<u>TOWNSHIP OF ROSE</u>								
130-HOLLY /OIS/OCC	13.0000	31.0000	3.4526	1.5952	2.5745	4.6438	25.2661	43.2661
450-FENTON /GIS/MCC	13.6213	31.4125	3.5835	2.8672	2.5745	4.6438	27.2903	45.0815
<u>VILLAGE OF HOLLY</u>								
130-HOLLY /OIS/OCC	13.0000	31.0000	3.4526	1.5952	19.0911	4.6438	41.7827	59.7827

* SEE PAGE 2

TOTAL CERTIFIED TAX RATES BY TOWNSHIP

2001 APPORTIONMENT OF LOCAL TAX RATES IN OAKLAND COUNTY PER \$1000 OF TAXABLE VALUE

TOWNSHIP/SCHOOL DISTRICT	HOMESTEAD SCHOOL	NON-HOMESTEAD SCHOOL	INTERMED SCHOOL DISTRICT	COMM-UNITY COLLEGE	CITY VILLAGE TOWNSHIP	* COMBINED	HOMESTEAD TOTAL	NON-HOMESTEAD TOTAL
<u>CHARTER TOWNSHIP OF ROYAL OAK</u>								
020-BERKLEY /OIS/OCC	10.3700	28.3700	3.4526	1.5952	13.4073	4.6438	33.4689	51.4689
022-BERKLEY R.O.T. PP /OIS/OCC	10.3700	28.3700	3.4526	1.5952	13.4073	4.6438	33.4689	51.4689
110-FERNDALE /OIS/OCC	13.0000	31.0000	3.4526	1.5952	13.4073	4.6438	36.0989	54.0989
111-FERNDALE R.O.T. PP /OIS/OCC	13.0000	31.0000	3.4526	1.5952	13.4073	4.6438	36.0989	54.0989
118-FERNDALE PP DDA /OIS/OCC	13.0000	31.0000	3.4526	1.5952	13.4073	4.6438	36.0989	54.0989
119-FERNDALE DDA /OIS/OCC	13.0000	31.0000	3.4526	1.5952	13.4073	4.6438	36.0989	54.0989
190-OAK PARK /OIS/OCC	14.2729	32.2512	3.4526	1.5952	13.4073	4.6438	37.3718	55.3501
191-OAK PARK R.O.T. PP /OIS/OCC	14.2729	32.2512	3.4526	1.5952	13.4073	4.6438	37.3718	55.3501
198-OAK PARK DDA PP /OIS/OCC	14.2729	32.2512	3.4526	1.5952	13.4073	4.6438	37.3718	55.3501
199-OAK PARK DDA /OIS/OCC	14.2729	32.2512	3.4526	1.5952	13.4073	4.6438	37.3718	55.3501
<u>TOWNSHIP OF SOUTHFIELD</u>								
030-BIRMINGHAM /OIS/OCC	18.4845	25.4500	3.4526	1.5952	0.6000	4.6438	28.7761	35.7416
250-SOUTHFIELD /OIS/OCC	28.9094	28.9094	3.4526	1.5952	0.6000	4.6438	39.2010	39.2010
<u>VILLAGE OF BINGHAM FARMS</u>								
030-BIRMINGHAM /OIS/OCC	18.4845	25.4500	3.4526	1.5952	7.7207	4.6438	35.8968	42.8623
250-SOUTHFIELD /OIS/OCC	28.9094	28.9094	3.4526	1.5952	7.7207	4.6438	46.3217	46.3217
<u>VILLAGE OF FRANKLIN</u>								
030-BIRMINGHAM /OIS/OCC	18.4845	25.4500	3.4526	1.5952	10.4198	4.6438	38.5959	45.5614
<u>VILLAGE OF BEVERLY HILLS</u>								
030-BIRMINGHAM /OIS/OCC	18.4845	25.4500	3.4526	1.5952	13.9888	4.6438	42.1649	49.1304

* SEE PAGE 2

TOTAL CERTIFIED TAX RATES BY TOWNSHIP

2001 APPORTIONMENT OF LOCAL TAX RATES IN OAKLAND COUNTY PER \$1000 OF TAXABLE VALUE

TOWNSHIP/SCHOOL DISTRICT	HOMESTEAD SCHOOL	NON-HOMESTEAD SCHOOL	INTERMED SCHOOL DISTRICT	COMM-UNITY COLLEGE	CITY VILLAGE TOWNSHIP	* COMBINED	HOMESTEAD TOTAL	NON-HOMESTEAD TOTAL
<u>CHARTER TOWNSHIP OF SPRINGFIELD</u>								
050-BRANDON /OIS/OCC	14.2400	30.8739	3.4526	1.5952	4.9240	4.6438	28.8556	45.4895
070-CLARKSTON /OIS/OCC	13.0000	31.0000	3.4526	1.5952	4.9240	4.6438	27.6156	45.6156
130-HOLLY /OIS/OCC	13.0000	31.0000	3.4526	1.5952	4.9240	4.6438	27.6156	45.6156
<u>CHARTER TOWNSHIP OF WATERFORD</u>								
070-CLARKSTON /OIS/OCC	13.0000	31.0000	3.4526	1.5952	9.6419	4.6438	32.3335	50.3335
210-PONTIAC /OIS/OCC	8.8000	26.6758	3.4526	1.5952	9.6419	4.6438	28.1335	46.0093
280-WATERFORD /OIS/OCC	9.1700	27.1700	3.4526	1.5952	9.6419	4.6438	28.5035	46.5035
<u>CHARTER TOWNSHIP OF WEST BLOOMFIELD</u>								
030-BIRMINGHAM /OIS/OCC	18.4845	25.4500	3.4526	1.5952	7.9503	4.6438	36.1264	43.0919
040-BLOOMFIELD HILLS /OIS/OCC	15.7636	24.6700	3.4526	1.5952	7.9503	4.6438	33.4055	42.3119
100-FARMINGTON /OIS/OCC	18.8633	26.0000	3.4526	1.5952	7.9503	4.6438	36.5052	43.6419
210-PONTIAC /OIS/OCC	8.8000	26.6758	3.4526	1.5952	7.9503	4.6438	26.4419	44.3177
270-WALLED LAKE /OIS/OCC	13.9538	29.1000	3.4526	1.5952	7.9503	4.6438	31.5957	46.7419
280-WATERFORD /OIS/OCC	9.1700	27.1700	3.4526	1.5952	7.9503	4.6438	26.8119	44.8119
290-WEST BLOOMFIELD /OIS/OCC	16.6111	30.1332	3.4526	1.5952	7.9503	4.6438	34.2530	47.7751

* SEE PAGE 2

TOTAL CERTIFIED TAX RATES BY TOWNSHIP

2001 APPORTIONMENT OF LOCAL TAX RATES IN OAKLAND COUNTY PER \$1000 OF TAXABLE VALUE

TOWNSHIP/SCHOOL DISTRICT	HOMESTEAD SCHOOL	NON-HOMESTEAD SCHOOL	INTERMED SCHOOL DISTRICT	COMM-UNITY COLLEGE	CITY VILLAGE TOWNSHIP	* COMBINED	HOMESTEAD TOTAL	NON-HOMESTEAD TOTAL
<u>CHARTER TOWNSHIP OF WHITE LAKE</u>								
070-CLARKSTON /OIS/OCC	13.0000	31.0000	3.4526	1.5952	6.2266	4.6438	28.9182	46.9182
130-HOLLY /OIS/OCC	13.0000	31.0000	3.4526	1.5952	6.2266	4.6438	28.9182	46.9182
140-HURON VALLEY /OIS/OCC	13.9869	31.8538	3.4526	1.5952	6.2266	4.6438	29.9051	47.7720
270-WALLED LAKE /OIS/OCC	13.9538	29.1000	3.4526	1.5952	6.2266	4.6438	29.8720	45.0182
280-WATERFORD /OIS/OCC	9.1700	27.1700	3.4526	1.5952	6.2266	4.6438	25.0882	43.0882

* SEE PAGE 2

TOTAL CERTIFIED TAX RATES BY CITY

2001 APPORTIONMENT OF LOCAL TAX RATES IN OAKLAND COUNTY PER \$1000 OF TAXABLE VALUE

CITY/SCHOOL DISTRICT	HOMESTEAD SCHOOL	NON-HOMESTEAD SCHOOL	INTERMED SCHOOL DISTRICT	COMM-UNITY COLLEGE	CITY VILLAGE TOWNSHIP	* COMBINED	HOMESTEAD TOTAL	NON-HOMESTEAD TOTAL
<u>CITY OF AUBURN HILLS</u>								
010-AVONDALE /OIS/OCC	14.7298	31.0000	3.4526	1.5952	11.3693	4.6438	35.7907	52.0609
015-AVONDALE TIFA A /OIS/OCC	14.7298	31.0000	3.4526	1.5952	11.3693	4.6438	35.7907	52.0609
01B-AVONDALE BROWNFIELD /OIS/OCC	14.7298	31.0000	3.4526	1.5952	11.3693	4.6438	35.7907	52.0609
150-LAKE ORION /OIS/OCC	13.4910	31.4910	3.4526	1.5952	11.3693	4.6438	34.5519	52.5519
152-LAKE ORION TRANSFER /OIS/OCC	16.2910	34.2910	3.4526	1.5952	11.3693	4.6438	37.3519	55.3519
210-PONTIAC /OIS/OCC	8.8000	26.6758	3.4526	1.5952	11.3693	4.6438	29.8609	47.7367
215-PONTIAC TIFA B /OIS/OCC	8.8000	26.6758	3.4526	1.5952	11.3693	4.6438	29.8609	47.7367
216-PONTIAC TIFA A /OIS/OCC	8.8000	26.6758	3.4526	1.5952	11.3693	4.6438	29.8609	47.7367
217-PONTIAC TIFA D /OIS/OCC	8.8000	26.6758	3.4526	1.5952	11.3693	4.6438	29.8609	47.7367
218-PONTIAC LDFA /OIS/OCC	8.8000	26.6758	3.4526	1.5952	11.3693	4.6438	29.8609	47.7367
21B-PONTIAC BROWNFIELD /OIS/OCC	8.8000	26.6758	3.4526	1.5952	11.3693	4.6438	29.8609	47.7367
220-ROCHESTER /OIS/OCC	11.2250	28.5263	3.4526	1.5952	11.3693	4.6438	32.2859	49.5872
<u>CITY OF BERKLEY</u>								
020-BERKLEY /OIS/OCC	10.3700	28.3700	3.4526	1.5952	13.7127	4.6438	33.7743	51.7743
025-BERKLEY DDA /OIS/OCC	10.3700	28.3700	3.4526	1.5952	15.6947	4.6438	35.7563	53.7563
230-ROYAL OAK /OIS/OCC	14.6500	27.5028	3.4526	1.5952	13.7127	4.6438	38.0543	50.9071
<u>CITY OF BIRMINGHAM</u>								
030-BIRMINGHAM /OIS/OCC	18.4845	25.4500	3.4526	1.5952	15.8147	4.6438	43.9908	50.9563
<u>CITY OF BLOOMFIELD HILLS</u>								
030-BIRMINGHAM /OIS/OCC	18.4845	25.4500	3.4526	1.5952	7.5500	4.6438	35.7261	42.6916
040-BLOOMFIELD HILLS /OIS/OCC	15.7636	24.6700	3.4526	1.5952	7.5500	4.6438	33.0052	41.9116

* SEE PAGE 2

TOTAL CERTIFIED TAX RATES BY CITY

2001 APPORTIONMENT OF LOCAL TAX RATES IN OAKLAND COUNTY PER \$1000 OF TAXABLE VALUE

CITY/SCHOOL DISTRICT	HOMESTEAD SCHOOL	NON-HOMESTEAD SCHOOL	INTERMED SCHOOL DISTRICT	COMM-UNITY COLLEGE	CITY VILLAGE TOWNSHIP	* COMBINED	HOMESTEAD TOTAL	NON-HOMESTEAD TOTAL
<u>CITY OF CLARKSTON VILLAGE</u>								
070-CLARKSTON /OIS/OCC	13.0000	31.0000	3.4526	1.5952	15.3704	4.6438	38.0620	56.0620
<u>CITY OF CLAWSON</u>								
080-CLAWSON /OIS/OCC	15.8118	32.9640	3.4526	1.5952	14.1349	4.6438	39.6383	56.7905
089-CLAWSON DDA /OIS/OCC	15.8118	32.9640	3.4526	1.5952	14.1349	4.6438	39.6383	56.7905
<u>CITY OF FARMINGTON</u>								
100-FARMINGTON /OIS/OCC	18.8633	26.0000	3.4526	1.5952	16.0521	4.6438	44.6070	51.7437
101-FARMINGTON DDA /OIS/OCC	18.8633	26.0000	3.4526	1.5952	18.0218	4.6438	46.5767	53.7134
<u>CITY OF FARMINGTON HILLS</u>								
060-CLARENCEVILLE /OIS/SCC	10.5920	27.6745	3.4526	1.8193	11.0790	4.6438	31.5867	48.6692
100-FARMINGTON /OIS/OCC	18.8633	26.0000	3.4526	1.5952	11.0790	4.6438	39.6339	46.7706
270-WALLED LAKE /OIS/OCC	13.9538	29.1000	3.4526	1.5952	11.0790	4.6438	34.7244	49.8706
<u>CITY OF FERNDALE</u>								
110-FERNDAL E /OIS/OCC	13.0000	31.0000	3.4526	1.5952	26.3122	4.6438	49.0038	67.0038
112-FERNDAL E TIFA /OIS/OCC	13.0000	31.0000	3.4526	1.5952	27.7991	4.6438	50.4907	68.4907
113-FERNDAL E-24-DDA /OIS/OCC	13.0000	31.0000	3.4526	1.5952	27.7991	4.6438	50.4907	68.4907
120-HAZEL PARK /OIS/OCC	9.0000	26.8007	3.4526	1.5952	26.3122	4.6438	45.0038	62.8045

* SEE PAGE 2

TOTAL CERTIFIED TAX RATES BY CITY

2001 APPORTIONMENT OF LOCAL TAX RATES IN OAKLAND COUNTY PER \$1000 OF TAXABLE VALUE

CITY/SCHOOL DISTRICT	HOMESTEAD SCHOOL	NON-HOMESTEAD SCHOOL	INTERMED SCHOOL DISTRICT	COMM-UNITY COLLEGE	CITY VILLAGE TOWNSHIP	* COMBINED	HOMESTEAD TOTAL	NON-HOMESTEAD TOTAL
<u>CITY OF HAZEL PARK</u>								
120-HAZEL PARK /OIS/OCC	9.0000	26.8007	3.4526	1.5952	22.7841	4.6438	41.4757	59.2764
125-HAZEL PARK DDA 3A /OIS/OCC	9.0000	26.8007	3.4526	1.5952	22.7841	4.6438	41.4757	59.2764
126-HAZEL PARK DDA-4 /OIS/OCC	9.0000	26.8007	3.4526	1.5952	22.7841	4.6438	41.4757	59.2764
127-HAZEL PARK DDA 2 /OIS/OCC	9.0000	26.8007	3.4526	1.5952	22.7841	4.6438	41.4757	59.2764
128-HAZEL PARK DDA 3 /OIS/OCC	9.0000	26.8007	3.4526	1.5952	22.7841	4.6438	41.4757	59.2764
129-HAZEL PARK DDA /OIS/OCC	9.0000	26.8007	3.4526	1.5952	22.7841	4.6438	41.4757	59.2764
<u>CITY OF HUNTINGTON WOODS</u>								
020-BERKLEY /OIS/OCC	10.3700	28.3700	3.4526	1.5952	20.9743	4.6438	41.0359	59.0359
230-ROYAL OAK /OIS/OCC	14.6500	27.5028	3.4526	1.5952	20.9743	4.6438	45.3159	58.1687
<u>CITY OF KEEGO HARBOR</u>								
290-WEST BLOOMFIELD /OIS/OCC	16.6111	30.1332	3.4526	1.5952	14.8155	4.6438	41.1182	54.6403
299-KEEGO HARBOR TIFA /OIS/OCC	16.6111	30.1332	3.4526	1.5952	14.8155	4.6438	41.1182	54.6403
<u>CITY OF LAKE ANGELUS</u>								
210-PONTIAC /OIS/OCC	8.8000	26.6758	3.4526	1.5952	9.9571	4.6438	28.4487	46.3245
280-WATERFORD /OIS/OCC	9.1700	27.1700	3.4526	1.5952	9.9571	4.6438	28.8187	46.8187
<u>CITY OF LATHRUP VILLAGE</u>								
250-SOUTHFIELD /OIS/OCC	28.9094	28.9094	3.4526	1.5952	17.9715	4.6438	56.5725	56.5725
258-STHFLD-LATHRUP DDA /OIS/OCC	28.9094	28.9094	3.4526	1.5952	19.9639	4.6438	58.5649	58.5649
259-SOUTHFLD/40/DDA /OIS/OCC	28.9094	28.9094	3.4526	1.5952	19.9639	4.6438	58.5649	58.5649

* SEE PAGE 2

TOTAL CERTIFIED TAX RATES BY CITY

2001 APPORTIONMENT OF LOCAL TAX RATES IN OAKLAND COUNTY PER \$1000 OF TAXABLE VALUE

CITY/SCHOOL DISTRICT	HOMESTEAD SCHOOL	NON-HOMESTEAD SCHOOL	INTERMED SCHOOL DISTRICT	COMM-UNITY COLLEGE	CITY VILLAGE TOWNSHIP	* COMBINED	HOMESTEAD TOTAL	NON-HOMESTEAD TOTAL
<u>CITY OF MADISON HEIGHTS</u>								
160-LAMPHERE /OIS/OCC	24.4000	27.6500	3.4526	1.5952	16.5406	4.6438	50.6322	53.8822
169-LAMPHERE-44-TIFA /OIS/OCC	24.4000	27.6500	3.4526	1.5952	16.5406	4.6438	50.6322	53.8822
170-MADISON /OIS/OCC	12.6000	30.6000	3.4526	1.5952	16.5406	4.6438	38.8322	56.8322
172-MADISON DDA /OIS/OCC	12.6000	30.6000	3.4526	1.5952	16.5406	4.6438	38.8322	56.8322
230-ROYAL OAK /OIS/OCC	14.6500	27.5028	3.4526	1.5952	16.5406	4.6438	40.8822	53.7350
236-ROYAL OAK DDA/44 /OIS/OCC	14.6500	27.5028	3.4526	1.5952	16.5406	4.6438	40.8822	53.7350
<u>CITY OF NORTHVILLE</u>								
650-NORTHVILLE /WIS/SCC	11.0500	29.0500	1.9753	1.8193	17.2119	4.6438	36.7003	54.7003
<u>CITY OF NOVI</u>								
180-NOVI /OIS/OCC	18.1574	31.6000	3.4526	1.5952	10.5416	4.6438	38.3906	51.8332
183-NOVI TRANSFER /OIS/SCC	18.1574	31.6000	3.4526	1.8193	10.5416	4.6438	38.6147	52.0573
184-S LYON TO NOVI TRANS 97 /OIS/OCC	17.6374	31.0800	3.4526	1.5952	10.5416	4.6438	37.8706	51.3132
240-SOUTH LYON /OIS/OCC	14.0000	32.0000	3.4526	1.5952	10.5416	4.6438	34.2332	52.2332
270-WALLED LAKE /OIS/OCC	13.9538	29.1000	3.4526	1.5952	10.5416	4.6438	34.1870	49.3332
275-WALLED LAKE TRANSFER /OIS/OCC	14.6838	29.8300	3.4526	1.5952	10.5416	4.6438	34.9170	50.0632
650-NORTHVILLE /WIS/SCC	11.0500	29.0500	1.9753	1.8193	10.5416	4.6438	30.0300	48.0300
651-NORTHVILLE TRANSFER /WIS/OCC	11.4700	29.4700	1.9753	1.5952	10.5416	4.6438	30.2259	48.2259
<u>CITY OF OAK PARK</u>								
020-BERKLEY /OIS/OCC	10.3700	28.3700	3.4526	1.5952	24.9452	4.6438	45.0068	63.0068
110-FERNDAL /OIS/OCC	13.0000	31.0000	3.4526	1.5952	24.9452	4.6438	47.6368	65.6368
190-OAK PARK /OIS/OCC	14.2729	32.2512	3.4526	1.5952	24.9452	4.6438	48.9097	66.8880

* SEE PAGE 2

TOTAL CERTIFIED TAX RATES BY CITY

2001 APPORTIONMENT OF LOCAL TAX RATES IN OAKLAND COUNTY PER \$1000 OF TAXABLE VALUE

CITY/SCHOOL DISTRICT	HOMESTEAD SCHOOL	NON-HOMESTEAD SCHOOL	INTERMED SCHOOL DISTRICT	COMM-UNITY COLLEGE	CITY VILLAGE TOWNSHIP	* COMBINED	HOMESTEAD TOTAL	NON-HOMESTEAD TOTAL
<u>CITY OF ORCHARD LAKE VILLAGE</u>								
040-BLOOMFIELD HILLS /OIS/OCC	15.7636	24.6700	3.4526	1.5952	9.7800	4.6438	35.2352	44.1416
270-WALLED LAKE /OIS/OCC	13.9538	29.1000	3.4526	1.5952	9.7800	4.6438	33.4254	48.5716
290-WEST BLOOMFIELD /OIS/OCC	16.6111	30.1332	3.4526	1.5952	9.7800	4.6438	36.0827	49.6048
<u>CITY OF PLEASANT RIDGE</u>								
110-FERNDALE /OIS/OCC	13.0000	31.0000	3.4526	1.5952	18.3995	4.6438	41.0911	59.0911
117-FERNDALE 60 DDA /OIS/OCC	13.0000	31.0000	3.4526	1.5952	18.3995	4.6438	41.0911	59.0911
<u>CITY OF PONTIAC</u>								
210-PONTIAC /OIS/OCC	8.8000	26.6758	3.4526	1.5952	25.1966	4.6438	43.6882	61.5640
212-PONTIAC TIFA 3 /OIS/OCC	8.8000	26.6758	3.4526	1.5952	25.1966	4.6438	43.6882	61.5640
213-PONTIAC DDA 1 /OIS/OCC	8.8000	26.6758	3.4526	1.5952	25.1966	4.6438	43.6882	61.5640
214-PONTIAC DDA 2 /OIS/OCC	8.8000	26.6758	3.4526	1.5952	25.1966	4.6438	43.6882	61.5640
216-PONTIAC TIFA A /OIS/OCC	8.8000	26.6758	3.4526	1.5952	25.1966	4.6438	43.6882	61.5640
219-PONTIAC TIFA 4 /OIS/OCC	8.8000	26.6758	3.4526	1.5952	25.1966	4.6438	43.6882	61.5640
<u>CITY OF ROCHESTER</u>								
220-ROCHESTER /OIS/OCC	11.2250	28.5263	3.4526	1.5952	14.7024	4.6438	35.6190	52.9203
227-ROCHESTER DDA-3 /OIS/OCC	11.2250	28.5263	3.4526	1.5952	14.7024	4.6438	35.6190	52.9203
228-ROCHESTER DDA-2 /OIS/OCC	11.2250	28.5263	3.4526	1.5952	14.7024	4.6438	35.6190	52.9203
229-ROCHESTER DDA-1 /OIS/OCC	11.2250	28.5263	3.4526	1.5952	14.7024	4.6438	35.6190	52.9203

* SEE PAGE 2

TOTAL CERTIFIED TAX RATES BY CITY

2001 APPORTIONMENT OF LOCAL TAX RATES IN OAKLAND COUNTY PER \$1000 OF TAXABLE VALUE

CITY/SCHOOL DISTRICT	HOMESTEAD SCHOOL	NON-HOMESTEAD SCHOOL	INTERMED SCHOOL DISTRICT	COMM-UNITY COLLEGE	CITY VILLAGE TOWNSHIP	* COMBINED	HOMESTEAD TOTAL	NON-HOMESTEAD TOTAL
<u>CITY OF ROCHESTER HILLS</u>								
010-AVONDALE /OIS/OCC	14.7298	31.0000	3.4526	1.5952	9.3681	4.6438	33.7895	50.0597
018-AVON-INELIG-RH-LDFA /OIS/OCC	14.7298	31.0000	3.4526	1.5952	9.3681	4.6438	33.7895	50.0597
019-AVON-ELIG-RH-LDFA /OIS/OCC	14.7298	31.0000	3.4526	1.5952	9.3681	4.6438	33.7895	50.0597
220-ROCHESTER /OIS/OCC	11.2250	28.5263	3.4526	1.5952	9.3681	4.6438	30.2847	47.5860
222-ROCH-ELIGIBLE-LDFA /OIS/OCC	11.2250	28.5263	3.4526	1.5952	9.3681	4.6438	30.2847	47.5860
223-ROCH-INELIGIBLE-LDFA /OIS/OCC	11.2250	28.5263	3.4526	1.5952	9.3681	4.6438	30.2847	47.5860
<u>CITY OF ROYAL OAK</u>								
020-BERKLEY /OIS/OCC	10.3700	28.3700	3.4526	1.5952	10.7366	4.6438	30.7982	48.7982
080-CLAWSON /OIS/OCC	15.8118	32.9640	3.4526	1.5952	10.7366	4.6438	36.2400	53.3922
230-ROYAL OAK /OIS/OCC	14.6500	27.5028	3.4526	1.5952	10.7366	4.6438	35.0782	47.9310
231-ROYAL OAK DDA /OIS/OCC	14.6500	27.5028	3.4526	1.5952	12.4819	4.6438	36.8235	49.6763
232-ROYAL OAK BART LAF /OIS/OCC	14.6500	27.5028	3.4526	1.5952	12.4819	4.6438	36.8235	49.6763
234-ROYAL OAK I-696 DEV /OIS/OCC	14.6500	27.5028	3.4526	1.5952	12.4819	4.6438	36.8235	49.6763

* SEE PAGE 2

TOTAL CERTIFIED TAX RATES BY CITY

2001 APPORTIONMENT OF LOCAL TAX RATES IN OAKLAND COUNTY PER \$1000 OF TAXABLE VALUE

CITY/SCHOOL DISTRICT	HOMESTEAD SCHOOL	NON-HOMESTEAD SCHOOL	INTERMED SCHOOL DISTRICT	COMM-UNITY COLLEGE	CITY VILLAGE TOWNSHIP	* COMBINED	HOMESTEAD TOTAL	NON-HOMESTEAD TOTAL
<u>CITY OF SOUTHFIELD</u>								
030-BIRMINGHAM /OIS/OCC	18.4845	25.4500	3.4526	1.5952	16.5847	4.6438	44.7608	51.7263
190-OAK PARK /OIS/OCC	14.2729	32.2512	3.4526	1.5952	16.5847	4.6438	40.5492	58.5275
192-OAK PARK TIFA/DDA /OIS/OCC	14.2729	32.2512	3.4526	1.5952	18.5405	4.6438	42.5050	60.4833
199-OAK PARK DDA /OIS/OCC	14.2729	32.2512	3.4526	1.5952	18.5405	4.6438	42.5050	60.4833
250-SOUTHFIELD /OIS/OCC	28.9094	28.9094	3.4526	1.5952	16.5847	4.6438	55.1857	55.1857
251-SOUTHFIELD LDFA A /OIS/OCC	28.9094	28.9094	3.4526	1.5952	16.5847	4.6438	55.1857	55.1857
252-SOUTHFIELD TIFA-2 /OIS/OCC	28.9094	28.9094	3.4526	1.5952	16.5847	4.6438	55.1857	55.1857
253-SOUTHFIELD LDFA-1 /OIS/OCC	28.9094	28.9094	3.4526	1.5952	16.5847	4.6438	55.1857	55.1857
254-SOUTHFIELD LDFA-2 /OIS/OCC	28.9094	28.9094	3.4526	1.5952	16.5847	4.6438	55.1857	55.1857
255-SOUTHFIELD DDA /OIS/OCC	28.9094	28.9094	3.4526	1.5952	18.5405	4.6438	57.1415	57.1415
256-SOUTHFIELD TIFA/DDA /OIS/OCC	28.9094	28.9094	3.4526	1.5952	18.5405	4.6438	57.1415	57.1415
257-SOUTHFIELD LDFA 3 /OIS/OCC	28.9094	28.9094	3.4526	1.5952	16.5847	4.6438	55.1857	55.1857
<u>CITY OF SOUTH LYON</u>								
240-SOUTH LYON /OIS/OCC	14.0000	32.0000	3.4526	1.5952	14.7863	4.6438	38.4779	56.4779
244-SOUTH LYON DDA CVT 80 /OIS/OCC	14.0000	32.0000	3.4526	1.5952	14.7863	4.6438	38.4779	56.4779
<u>CITY OF SYLVAN LAKE</u>								
210-PONTIAC /OIS/OCC	8.8000	26.6758	3.4526	1.5952	10.8137	4.6438	29.3053	47.1811
211-PONTIAC PP-84 /OIS/OCC	8.8000	26.6758	3.4526	1.5952	10.8137	4.6438	29.3053	47.1811
290-WEST BLOOMFIELD /OIS/OCC	16.6111	30.1332	3.4526	1.5952	10.8137	4.6438	37.1164	50.6385
292-WEST BLOOMFIELD 84 PP /OIS/OCC	16.6111	30.1332	3.4526	1.5952	10.8137	4.6438	37.1164	50.6385

* SEE PAGE 2

TOTAL CERTIFIED TAX RATES BY CITY

2001 APPORTIONMENT OF LOCAL TAX RATES IN OAKLAND COUNTY PER \$1000 OF TAXABLE VALUE

CITY/SCHOOL DISTRICT	HOMESTEAD SCHOOL	NON-HOMESTEAD SCHOOL	INTERMED SCHOOL DISTRICT	COMM-UNITY COLLEGE	CITY VILLAGE TOWNSHIP	* COMBINED	HOMESTEAD TOTAL	NON-HOMESTEAD TOTAL
<u>CITY OF TROY</u>								
010-AVONDALE /OIS/OCC	14.7298	31.0000	3.4526	1.5952	9.8007	4.6438	34.2221	50.4923
030-BIRMINGHAM /OIS/OCC	18.4845	25.4500	3.4526	1.5952	9.8007	4.6438	37.9768	44.9423
035-TROY BROWNFIELD BIRM SCHOOL /OI	18.4845	25.4500	3.4526	1.5952	9.8007	4.6438	37.9768	44.9423
040-BLOOMFIELD HILLS /OIS/OCC	15.7636	24.6700	3.4526	1.5952	9.8007	4.6438	35.2559	44.1623
160-LAMPHERE /OIS/OCC	24.4000	27.6500	3.4526	1.5952	9.8007	4.6438	43.8923	47.1423
230-ROYAL OAK /OIS/OCC	14.6500	27.5028	3.4526	1.5952	9.8007	4.6438	34.1423	46.9951
260-TROY /OIS/OCC	16.0637	27.1400	3.4526	1.5952	9.8007	4.6438	35.5560	46.6323
262-TROY TRANSFER /OIS/OCC	16.1377	27.2140	3.4526	1.5952	9.8007	4.6438	35.6300	46.7063
265-TROY DDA /OIS/OCC	16.0637	27.1400	3.4526	1.5952	9.8007	4.6438	35.5560	46.6323
750-WARREN /MIS/OCC	16.1471	26.2500	2.0031	1.5952	9.8007	4.6438	34.1899	44.2928
<u>CITY OF WALLED LAKE</u>								
270-WALLED LAKE /OIS/OCC	13.9538	29.1000	3.4526	1.5952	17.7281	4.6438	41.3735	56.5197
278-WALLED LAKE TIFA /OIS/OCC	13.9538	29.1000	3.4526	1.5952	17.7281	4.6438	41.3735	56.5197
279-WALLED LAKE TIFA-B /OIS/OCC	13.9538	29.1000	3.4526	1.5952	17.7281	4.6438	41.3735	56.5197
<u>CITY OF WIXOM</u>								
180-NOVI /OIS/OCC	18.1574	31.6000	3.4526	1.5952	11.4564	4.6438	39.3054	52.7480
240-SOUTH LYON /OIS/OCC	14.0000	32.0000	3.4526	1.5952	11.4564	4.6438	35.1480	53.1480
270-WALLED LAKE /OIS/OCC	13.9538	29.1000	3.4526	1.5952	11.4564	4.6438	35.1018	50.2480
277-WALLED LAKE 96 LDFA /OIS/OCC	13.9538	29.1000	3.4526	1.5952	11.4564	4.6438	35.1018	50.2480
279-WALLED LAKE TIFA-B /OIS/OCC	13.9538	29.1000	3.4526	1.5952	11.4564	4.6438	35.1018	50.2480

* SEE PAGE 2

TOWNSHIP AND VILLAGE CERTIFIED TAX RATES
2001 APPORTIONMENT OF LOCAL TAX RATES IN OAKLAND COUNTY PER \$1000 OF TAXABLE VALUE

TOWNSHIP AND VILLAGE	TOWNSHIP			VILLAGE	TOTAL
	ALLOCATED	VOTED	DEBT OR AUTHORITY		
A TOWNSHIP OF ADDISON	1.1840	4.0629	0.7399		5.9868
AL VILLAGE OF LEONARD	1.1840	4.0629	0.7399	6.0000	11.9868
C CHARTER TOWNSHIP OF BLOOMFIELD	0.0000	0.0000	7.6424		7.6424
D CHARTER TOWNSHIP OF BRANDON	0.0000	0.0000	7.2989		7.2989
DO VILLAGE OF ORTONVILLE	0.0000	0.0000	7.2989	8.0000	15.2989
E CHARTER TOWNSHIP OF COMMERCE	0.0000	0.0000	3.0322		3.0322
EW VILLAGE OF WOLVERINE LAKE	0.0000	0.0000	3.0322	9.5730	12.6052
G TOWNSHIP OF GROVELAND	1.0000	3.5000	0.0000		4.5000
H CHARTER TOWNSHIP OF HIGHLAND	0.0000	0.0000	6.5029		6.5029
I TOWNSHIP OF HOLLY	1.0000	1.3671	0.0000		2.3671
IH VILLAGE OF HOLLY	1.0000	1.3671	0.0000	16.5166	18.8837
J CHARTER TOWNSHIP OF INDEPENDENCE	0.0000	0.0000	7.0391		7.0391
K CHARTER TOWNSHIP OF LYON	0.0000	0.0000	4.9866		4.9866
L CHARTER TOWNSHIP OF MILFORD	0.0000	0.0000	7.1689		7.1689
LM VILLAGE OF MILFORD	0.0000	0.0000	7.1689	8.9009	16.0698
M TOWNSHIP OF NOVI	0.7153	2.9945	0.0000		3.7098
N CHARTER TOWNSHIP OF OAKLAND	0.0000	0.0000	6.3528		6.3528
O CHARTER TOWNSHIP OF ORION	0.0000	0.0000	5.6167		5.6167
OL VILLAGE OF LAKE ORION	0.0000	0.0000	5.6167	13.0060	18.6227

TOWNSHIP AND VILLAGE CERTIFIED TAX RATES
2001 APPORTIONMENT OF LOCAL TAX RATES IN OAKLAND COUNTY PER \$1000 OF TAXABLE VALUE

TOWNSHIP AND VILLAGE	TOWNSHIP			VILLAGE	TOTAL
	ALLOCATED	VOTED	DEBT OR AUTHORITY		
P CHARTER TOWNSHIP OF OXFORD	0.0000	0.0000	9.6224		9.6224
PO VILLAGE OF OXFORD	0.0000	0.0000	5.0827	13.1869	18.2696
R TOWNSHIP OF ROSE	1.1009	1.4736	0.0000		2.5745
RH VILLAGE OF HOLLY	1.1009	1.4736	0.0000	16.5166	19.0911
S CHARTER TOWNSHIP OF ROYAL OAK	0.0000	0.0000	13.4073		13.4073
T TOWNSHIP OF SOUTHFIELD	0.6000	0.0000	0.0000		0.6000
TB VILLAGE OF BINGHAM FARMS	0.6000	0.3207	0.0000	6.8000	7.7207
TF VILLAGE OF FRANKLIN	0.6000	0.3207	0.0000	9.4991	10.4198
TH VILLAGE OF BEVERLY HILLS	0.6000	0.3207	0.0000	13.0681	13.9888
U CHARTER TOWNSHIP OF SPRINGFIELD	0.0000	0.0000	4.9240		4.9240
W CHARTER TOWNSHIP OF WATERFORD	0.0000	0.0000	9.6419		9.6419
X CHARTER TOWNSHIP OF WEST BLOOMFIELD	0.0000	0.0000	7.9503		7.9503
Y CHARTER TOWNSHIP OF WHITE LAKE	0.0000	0.0000	6.2266		6.2266

CITY CERTIFIED TAX RATES

2001 APPORTIONMENT OF LOCAL TAX RATES IN OAKLAND COUNTY PER \$1000 OF TAXABLE VALUE

CITY	CERTIFIED RATE
02 CITY OF AUBURN HILLS	11.3693
04 CITY OF BERKLEY	13.7127
08 CITY OF BIRMINGHAM	15.8147
12 CITY OF BLOOMFIELD HILLS	7.5500
14 CITY OF CLARKSTON VILLAGE	15.3704
16 CITY OF CLAWSON	14.1349
20 CITY OF FARMINGTON	16.0521
22 CITY OF FARMINGTON HILLS	11.0790
24 CITY OF FERNDALE	26.3122
28 CITY OF HAZEL PARK	22.7841
32 CITY OF HUNTINGTON WOODS	20.9743
36 CITY OF KEEGO HARBOR	14.8155
38 CITY OF LAKE ANGELUS	9.9571
40 CITY OF LATHRUP VILLAGE	17.9715
44 CITY OF MADISON HEIGHTS	16.5406
48 CITY OF NORTHVILLE	17.2119
50 CITY OF NOVI	10.5416
52 CITY OF OAK PARK	24.9452

CITY CERTIFIED TAX RATES

2001 APPORTIONMENT OF LOCAL TAX RATES IN OAKLAND COUNTY PER \$1000 OF TAXABLE VALUE

CITY	CERTIFIED RATE
56 CITY OF ORCHARD LAKE VILLAGE	9.7800
60 CITY OF PLEASANT RIDGE	18.3995
64 CITY OF PONTIAC	25.1966
68 CITY OF ROCHESTER	14.7024
70 CITY OF ROCHESTER HILLS	9.3681
72 CITY OF ROYAL OAK	10.7366
76 CITY OF SOUTHFIELD	16.5847
80 CITY OF SOUTH LYON	14.7863
84 CITY OF SYLVAN LAKE	10.8137
88 CITY OF TROY	9.8007
92 CITY OF WALLED LAKE	17.7281
96 CITY OF WIXOM	11.4564

SCHOOL DISTRICT CERTIFIED TAX RATE

2001 APPORTIONMENT OF LOCAL TAX RATES IN OAKLAND COUNTY PER \$1000 OF TAXABLE VALUE

SCHOOL DISTRICT	(ALL PROPERTY)	(NON-HOMESTEAD)	(HOMESTEAD)	(ALL PROPERTY)	(ALL PROPERTY)	(ALL PROPERTY)	HOMESTEAD TOTAL	NON- HOMESTEAD TOTAL
	STATE EDUCATION	SCHOOL OPERATING	<18 MILLS SUPPLE- MENTAL	>18 MILLS SUPPLE- MENTAL	LOCAL ENHANCE- MENT	DEBT		
010-AVONDALE	6.0000	18.0000	1.7298	0.0000	0.0000	7.0000	14.7298	31.0000
015-AVONDALE TIFA A	6.0000	18.0000	1.7298	0.0000	0.0000	7.0000	14.7298	31.0000
018-AVON-INELIG-RH-LDFA	6.0000	18.0000	1.7298	0.0000	0.0000	7.0000	14.7298	31.0000
019-AVON-ELIG-RH-LDFA	6.0000	18.0000	1.7298	0.0000	0.0000	7.0000	14.7298	31.0000
01B-AVONDALE BROWNFIELD	6.0000	18.0000	1.7298	0.0000	0.0000	7.0000	14.7298	31.0000
020-BERKLEY	6.0000	18.0000	0.0000	0.0000	0.0000	4.3700	10.3700	28.3700
022-BERKLEY R.O.T. PP	6.0000	18.0000	0.0000	0.0000	0.0000	4.3700	10.3700	28.3700
025-BERKLEY DDA	6.0000	18.0000	0.0000	0.0000	0.0000	4.3700	10.3700	28.3700
030-BIRMINGHAM	6.0000	18.0000	11.0345	0.0000	0.0000	1.4500	18.4845	25.4500
034-BLM TWP VILLAGE SUB	6.0000	18.0000	11.0345	0.0000	0.0000	1.4500	18.4845	25.4500
035-TROY BROWNFIELD BIRM S	6.0000	18.0000	11.0345	0.0000	0.0000	1.4500	18.4845	25.4500
040-BLOOMFIELD HILLS	6.0000	18.0000	9.0936	0.0000	0.0000	0.6700	15.7636	24.6700
050-BRANDON	6.0000	16.6339	0.0000	0.0000	0.0000	8.2400	14.2400	30.8739
054-BRANDON TIFA	6.0000	16.6339	0.0000	0.0000	0.0000	8.2400	14.2400	30.8739
055-BRANDON TIFA PP	6.0000	16.6339	0.0000	0.0000	0.0000	8.2400	14.2400	30.8739
058-GDR TO BRAN TRAN 5/26/98	6.0000	16.6339	0.0000	0.0000	0.0000	3.5924	9.5924	26.2263
059-BRANDON PP	6.0000	16.6339	0.0000	0.0000	0.0000	8.2400	14.2400	30.8739
060-CLARENCEVILLE	6.0000	17.9712	0.8887	0.0000	0.0000	3.7033	10.5920	27.6745
070-CLARKSTON	6.0000	18.0000	0.0000	0.0000	0.0000	7.0000	13.0000	31.0000

SCHOOL DISTRICT CERTIFIED TAX RATE
2001 APPORTIONMENT OF LOCAL TAX RATES IN OAKLAND COUNTY PER \$1000 OF TAXABLE VALUE

SCHOOL DISTRICT	(ALL PROPERTY) STATE EDUCATION	(NON-HOMESTEAD) SCHOOL OPERATING	(HOMESTEAD) <18 MILLS SUPPLE- MENTAL	(ALL PROPERTY) >18 MILLS SUPPLE- MENTAL	(ALL PROPERTY) LOCAL ENHANCE- MENT	(ALL PROPERTY) DEBT	HOMESTEAD TOTAL	NON- HOMESTEAD TOTAL
080-CLAWSON	6.0000	17.1522	0.0000	0.0000	0.0000	9.8118	15.8118	32.9640
089-CLAWSON DDA	6.0000	17.1522	0.0000	0.0000	0.0000	9.8118	15.8118	32.9640
100-FARMINGTON	6.0000	18.0000	10.8633	0.0000	0.0000	2.0000	18.8633	26.0000
101-FARMINGTON DDA	6.0000	18.0000	10.8633	0.0000	0.0000	2.0000	18.8633	26.0000
110-FERNDALE	6.0000	18.0000	0.0000	0.0000	0.0000	7.0000	13.0000	31.0000
111-FERNDALE R.O.T. PP	6.0000	18.0000	0.0000	0.0000	0.0000	7.0000	13.0000	31.0000
112-FERNDALE TIFA	6.0000	18.0000	0.0000	0.0000	0.0000	7.0000	13.0000	31.0000
113-FERNDALE-24-DDA	6.0000	18.0000	0.0000	0.0000	0.0000	7.0000	13.0000	31.0000
117-FERNDALE 60 DDA	6.0000	18.0000	0.0000	0.0000	0.0000	7.0000	13.0000	31.0000
118-FERNDALE PP DDA	6.0000	18.0000	0.0000	0.0000	0.0000	7.0000	13.0000	31.0000
119-FERNDALE DDA	6.0000	18.0000	0.0000	0.0000	0.0000	7.0000	13.0000	31.0000
120-HAZEL PARK	6.0000	17.8007	0.0000	0.0000	0.0000	3.0000	9.0000	26.8007
125-HAZEL PARK DDA 3A	6.0000	17.8007	0.0000	0.0000	0.0000	3.0000	9.0000	26.8007
126-HAZEL PARK DDA-4	6.0000	17.8007	0.0000	0.0000	0.0000	3.0000	9.0000	26.8007
127-HAZEL PARK DDA 2	6.0000	17.8007	0.0000	0.0000	0.0000	3.0000	9.0000	26.8007
128-HAZEL PARK DDA 3	6.0000	17.8007	0.0000	0.0000	0.0000	3.0000	9.0000	26.8007
129-HAZEL PARK DDA	6.0000	17.8007	0.0000	0.0000	0.0000	3.0000	9.0000	26.8007
130-HOLLY	6.0000	18.0000	0.0000	0.0000	0.0000	7.0000	13.0000	31.0000
131-HOLLY TIFA	6.0000	18.0000	0.0000	0.0000	0.0000	7.0000	13.0000	31.0000

SCHOOL DISTRICT CERTIFIED TAX RATE
2001 APPORTIONMENT OF LOCAL TAX RATES IN OAKLAND COUNTY PER \$1000 OF TAXABLE VALUE

SCHOOL DISTRICT	(ALL PROPERTY) STATE EDUCATION	(NON-HOMESTEAD) SCHOOL OPERATING	(HOMESTEAD) <18 MILLS SUPPLE- MENTAL	(ALL PROPERTY) >18 MILLS SUPPLE- MENTAL	(ALL PROPERTY) LOCAL ENHANCE- MENT	(ALL PROPERTY) DEBT	HOMESTEAD TOTAL	NON- HOMESTEAD TOTAL
140-HURON VALLEY	6.0000	17.8669	0.0000	0.0000	0.0000	7.9869	13.9869	31.8538
141-MILFORD VILLAGE DDA	6.0000	17.8669	0.0000	0.0000	0.0000	7.9869	13.9869	31.8538
143-HURON VALLEY ACT 189	6.0000	17.8669	0.0000	0.0000	0.0000	7.9869	13.9869	31.8538
150-LAKE ORION	6.0000	18.0000	0.0000	0.0000	0.0000	7.4910	13.4910	31.4910
152-LAKE ORION TRANSFER	6.0000	18.0000	0.0000	0.0000	0.0000	10.2910	16.2910	34.2910
160-LAMPHERE	6.0000	18.0000	14.7500	0.0000	0.0000	3.6500	24.4000	27.6500
169-LAMPHERE-44-TIFA	6.0000	18.0000	14.7500	0.0000	0.0000	3.6500	24.4000	27.6500
170-MADISON	6.0000	18.0000	0.0000	0.0000	0.0000	6.6000	12.6000	30.6000
172-MADISON DDA	6.0000	18.0000	0.0000	0.0000	0.0000	6.6000	12.6000	30.6000
180-NOVI	6.0000	18.0000	4.5574	0.0000	0.0000	7.6000	18.1574	31.6000
183-NOVI TRANSFER	6.0000	18.0000	4.5574	0.0000	0.0000	7.6000	18.1574	31.6000
184-S LYON TO NOVI TRANS 97	6.0000	18.0000	4.5574	0.0000	0.0000	7.0800	17.6374	31.0800
190-OAK PARK	6.0000	17.9783	0.0000	0.0000	0.0000	8.2729	14.2729	32.2512
191-OAK PARK R.O.T. PP	6.0000	17.9783	0.0000	0.0000	0.0000	8.2729	14.2729	32.2512
192-OAK PARK TIFA/DDA	6.0000	17.9783	0.0000	0.0000	0.0000	8.2729	14.2729	32.2512
198-OAK PARK DDA PP	6.0000	17.9783	0.0000	0.0000	0.0000	8.2729	14.2729	32.2512
199-OAK PARK DDA	6.0000	17.9783	0.0000	0.0000	0.0000	8.2729	14.2729	32.2512
200-OXFORD	6.0000	16.8049	0.0000	0.0000	0.0000	7.0000	13.0000	29.8049
202-OXFORD TRANSFER	6.0000	16.8049	0.0000	0.0000	0.0000	7.3750	13.3750	30.1799
205-OXFORD VILLAGE DDA	6.0000	16.8049	0.0000	0.0000	0.0000	7.0000	13.0000	29.8049
209-OXFORD PP	6.0000	16.8049	0.0000	0.0000	0.0000	7.0000	13.0000	29.8049

SCHOOL DISTRICT CERTIFIED TAX RATE

2001 APPORTIONMENT OF LOCAL TAX RATES IN OAKLAND COUNTY PER \$1000 OF TAXABLE VALUE

SCHOOL DISTRICT	(ALL PROPERTY) STATE EDUCATION	(NON-HOMESTEAD) SCHOOL OPERATING	(HOMESTEAD) <18 MILLS SUPPLE- MENTAL	(ALL PROPERTY) >18 MILLS SUPPLE- MENTAL	(ALL PROPERTY) LOCAL ENHANCE- MENT	(ALL PROPERTY) DEBT	HOMESTEAD TOTAL	NON- HOMESTEAD TOTAL
210-PONTIAC	6.0000	17.8758	0.0000	0.0000	0.0000	2.8000	8.8000	26.6758
211-PONTIAC PP-84	6.0000	17.8758	0.0000	0.0000	0.0000	2.8000	8.8000	26.6758
212-PONTIAC TIFA 3	6.0000	17.8758	0.0000	0.0000	0.0000	2.8000	8.8000	26.6758
213-PONTIAC DDA 1	6.0000	17.8758	0.0000	0.0000	0.0000	2.8000	8.8000	26.6758
214-PONTIAC DDA 2	6.0000	17.8758	0.0000	0.0000	0.0000	2.8000	8.8000	26.6758
215-PONTIAC TIFA B	6.0000	17.8758	0.0000	0.0000	0.0000	2.8000	8.8000	26.6758
216-PONTIAC TIFA A	6.0000	17.8758	0.0000	0.0000	0.0000	2.8000	8.8000	26.6758
217-PONTIAC TIFA D	6.0000	17.8758	0.0000	0.0000	0.0000	2.8000	8.8000	26.6758
218-PONTIAC LDFA	6.0000	17.8758	0.0000	0.0000	0.0000	2.8000	8.8000	26.6758
219-PONTIAC TIFA 4	6.0000	17.8758	0.0000	0.0000	0.0000	2.8000	8.8000	26.6758
21B-PONTIAC BROWNFIELD	6.0000	17.8758	0.0000	0.0000	0.0000	2.8000	8.8000	26.6758
220-ROCHESTER	6.0000	17.3013	0.0000	0.0000	0.0000	5.2250	11.2250	28.5263
222-ROCH-ELIGIBLE-LDFA	6.0000	17.3013	0.0000	0.0000	0.0000	5.2250	11.2250	28.5263
223-ROCH-INELIGIBLE-LDFA	6.0000	17.3013	0.0000	0.0000	0.0000	5.2250	11.2250	28.5263
227-ROCHESTER DDA-3	6.0000	17.3013	0.0000	0.0000	0.0000	5.2250	11.2250	28.5263
228-ROCHESTER DDA-2	6.0000	17.3013	0.0000	0.0000	0.0000	5.2250	11.2250	28.5263
229-ROCHESTER DDA-1	6.0000	17.3013	0.0000	0.0000	0.0000	5.2250	11.2250	28.5263
230-ROYAL OAK	6.0000	17.9028	5.0500	0.0000	0.0000	3.6000	14.6500	27.5028
231-ROYAL OAK DDA	6.0000	17.9028	5.0500	0.0000	0.0000	3.6000	14.6500	27.5028
232-ROYAL OAK BART LAF	6.0000	17.9028	5.0500	0.0000	0.0000	3.6000	14.6500	27.5028
234-ROYAL OAK I-696 DEV	6.0000	17.9028	5.0500	0.0000	0.0000	3.6000	14.6500	27.5028
236-ROYAL OAK DDA/44	6.0000	17.9028	5.0500	0.0000	0.0000	3.6000	14.6500	27.5028

SCHOOL DISTRICT CERTIFIED TAX RATE
2001 APPORTIONMENT OF LOCAL TAX RATES IN OAKLAND COUNTY PER \$1000 OF TAXABLE VALUE

SCHOOL DISTRICT	(ALL PROPERTY) STATE EDUCATION	(NON-HOMESTEAD) SCHOOL OPERATING	(HOMESTEAD) <18 MILLS SUPPLE- MENTAL	(ALL PROPERTY) >18 MILLS SUPPLE- MENTAL	(ALL PROPERTY) LOCAL ENHANCE- MENT	(ALL PROPERTY) DEBT	HOMESTEAD TOTAL	NON- HOMESTEAD TOTAL
240-SOUTH LYON	6.0000	18.0000	0.0000	0.0000	0.0000	8.0000	14.0000	32.0000
241-SOUTH LYON PP	6.0000	18.0000	0.0000	0.0000	0.0000	8.0000	14.0000	32.0000
242-SOUTH LYON DDA1	6.0000	18.0000	0.0000	0.0000	0.0000	8.0000	14.0000	32.0000
243-SOUTH LYON DDA2	6.0000	18.0000	0.0000	0.0000	0.0000	8.0000	14.0000	32.0000
244-SOUTH LYON DDA CVT 80	6.0000	18.0000	0.0000	0.0000	0.0000	8.0000	14.0000	32.0000
250-SOUTHFIELD	6.0000	18.0000	18.0000	2.6494	0.0000	2.2600	28.9094	28.9094
251-SOUTHFIELD LDFA A	6.0000	18.0000	18.0000	2.6494	0.0000	2.2600	28.9094	28.9094
252-SOUTHFIELD TIFA-2	6.0000	18.0000	18.0000	2.6494	0.0000	2.2600	28.9094	28.9094
253-SOUTHFIELD LDFA-1	6.0000	18.0000	18.0000	2.6494	0.0000	2.2600	28.9094	28.9094
254-SOUTHFIELD LDFA-2	6.0000	18.0000	18.0000	2.6494	0.0000	2.2600	28.9094	28.9094
255-SOUTHFIELD DDA	6.0000	18.0000	18.0000	2.6494	0.0000	2.2600	28.9094	28.9094
256-SOUTHFIELD TIFA/DDA	6.0000	18.0000	18.0000	2.6494	0.0000	2.2600	28.9094	28.9094
257-SOUTHFIELD LDFA 3	6.0000	18.0000	18.0000	2.6494	0.0000	2.2600	28.9094	28.9094
258-STHFLD-LATHRUP DDA	6.0000	18.0000	18.0000	2.6494	0.0000	2.2600	28.9094	28.9094
259-SOUTHFLD/40/DDA	6.0000	18.0000	18.0000	2.6494	0.0000	2.2600	28.9094	28.9094
260-TROY	6.0000	18.0000	6.9237	0.0000	0.0000	3.1400	16.0637	27.1400
262-TROY TRANSFER	6.0000	18.0000	6.9237	0.0000	0.0000	3.2140	16.1377	27.2140
265-TROY DDA	6.0000	18.0000	6.9237	0.0000	0.0000	3.1400	16.0637	27.1400

SCHOOL DISTRICT CERTIFIED TAX RATE
2001 APPORTIONMENT OF LOCAL TAX RATES IN OAKLAND COUNTY PER \$1000 OF TAXABLE VALUE

SCHOOL DISTRICT	(ALL PROPERTY) STATE EDUCATION	(NON-HOMESTEAD) SCHOOL OPERATING	(HOMESTEAD) <18 MILLS SUPPLE- MENTAL	(ALL PROPERTY) >18 MILLS SUPPLE- MENTAL	(ALL PROPERTY) LOCAL ENHANCE- MENT	(ALL PROPERTY) DEBT	HOMESTEAD TOTAL	NON- HOMESTEAD TOTAL
270-WALLED LAKE	6.0000	18.0000	2.8538	0.0000	0.0000	5.1000	13.9538	29.1000
275-WALLED LAKE TRANSFER	6.0000	18.0000	2.8538	0.0000	0.0000	5.8300	14.6838	29.8300
277-WALLED LAKE 96 LDFA	6.0000	18.0000	2.8538	0.0000	0.0000	5.1000	13.9538	29.1000
278-WALLED LAKE TIFA	6.0000	18.0000	2.8538	0.0000	0.0000	5.1000	13.9538	29.1000
279-WALLED LAKE TIFA-B	6.0000	18.0000	2.8538	0.0000	0.0000	5.1000	13.9538	29.1000
280-WATERFORD	6.0000	18.0000	0.0000	0.0000	0.0000	3.1700	9.1700	27.1700
290-WEST BLOOMFIELD	6.0000	17.7932	4.2711	0.0000	0.0000	6.3400	16.6111	30.1332
292-WEST BLOOMFIELD 84 PP	6.0000	17.7932	4.2711	0.0000	0.0000	6.3400	16.6111	30.1332
299-KEEGO HARBOR TIFA	6.0000	17.7932	4.2711	0.0000	0.0000	6.3400	16.6111	30.1332
400-ALMONT	6.0000	18.0000	0.0000	0.0000	0.0000	8.4500	14.4500	32.4500
450-FENTON	6.0000	17.7912	0.0000	0.0000	0.0000	7.6213	13.6213	31.4125
500-GOODRICH	6.0000	18.0000	0.0000	0.0000	0.0000	7.7500	13.7500	31.7500
550-GRAND BLANC	6.0000	18.0000	0.0000	0.0000	0.0000	2.7923	8.7923	26.7923
650-NORTHVILLE	6.0000	18.0000	0.0000	0.0000	0.0000	5.0500	11.0500	29.0500
651-NORTHVILLE TRANSFER	6.0000	18.0000	0.0000	0.0000	0.0000	5.4700	11.4700	29.4700
700-ROMEO	6.0000	18.0000	0.0000	0.0000	0.0000	6.9511	12.9511	30.9511
702-ROMEO TRANSFER	6.0000	18.0000	0.0000	0.0000	0.0000	6.6161	12.6161	30.6161
750-WARREN	6.0000	18.0000	7.8971	0.0000	0.0000	2.2500	16.1471	26.2500