




10400 Fish Lake Road  
Holly, MI 48442




**TRAIL REFERENCE POINT**

Intersection where you are 








-----  
All maps oriented to North 

-----  
Direction of travel to next trail intersection 




**CAUTION**   
Bikes may be used on trails. Personal safety items, such as a helmet, are recommended. Operate bikes under control at all times.



TRAILS	DISTANCE
 Richardson Loop	0.9 miles
 Esler Loop	1.4 miles
 Forestview Trail	0.5 miles
 Meadow Loop	0.49 miles
 Mallett Trail	.46 miles
 Connectors/Spurs	
	Hunter Safety Zone

For your safety and the protection of plants and wildlife, please stay on the designated trail!

 Accessible portable toilet

 Accessible features


 Fishing dock


 Boardwalk

 Trailhead

 Parking

 Equestrian Parking

 Natural surface trail

 1-14 Trail intersections

 Scenic overlook

