

Master Plan Elements:

A. Park Entrance

1. Install new park sign and entrance features.
2. Construct new maintenance facility (barn) and parking area.
3. Contact station, paved entrance road, and bike path.
4. Rustic picnic shelter and stone fireplace, restrooms.
5. Multi-purpose field, playground.
6. 22 ft wide asphalt park road.
7. Parking for 100 cars.
8. Nature Preserve Areas.

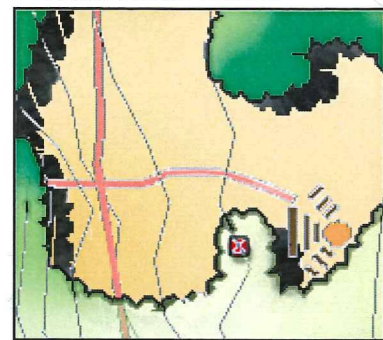


B. Great Meadow

1. Non-motorized pathway loop (1.70 miles).
2. Multi-purpose field, tot-lot (Phase II).
3. Rustic picnic shelter and stone fireplace, restrooms (Phase II).
4. Parking for 75 cars (Phase II).

C. Day/Youth Outdoor Education Area

1. Council ring/Amphitheater.
2. Trail link to Moose Tree Nature Preserve.
3. Restroom (Phase II).
4. Nature Preserve Area.



D. Baldwin Nature Preserve Area (38.06 acres)

D. Baldwin Nature Preserve (38.06 acres)

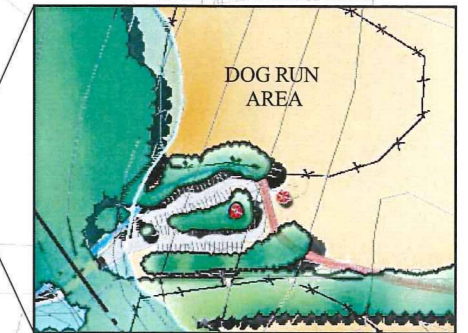
E. Fossil Hill

1. High Point overlook.
2. Fossil Hill.
3. Successional woodlands, trails, and homestead ruins.
4. Western meadow; mountain bike and nature trails.
5. Nature trails and meadow.
6. Wildlife Habitat corridor.



F. Bark Park

1. Restroom and pavilion.
2. Expand fenced area for additional dog run zone.
3. Existing seven acre bark park.
4. Non-motorized pathway link and road extension.
5. Parking for 75 cars.
6. Dog swimming area and dock.



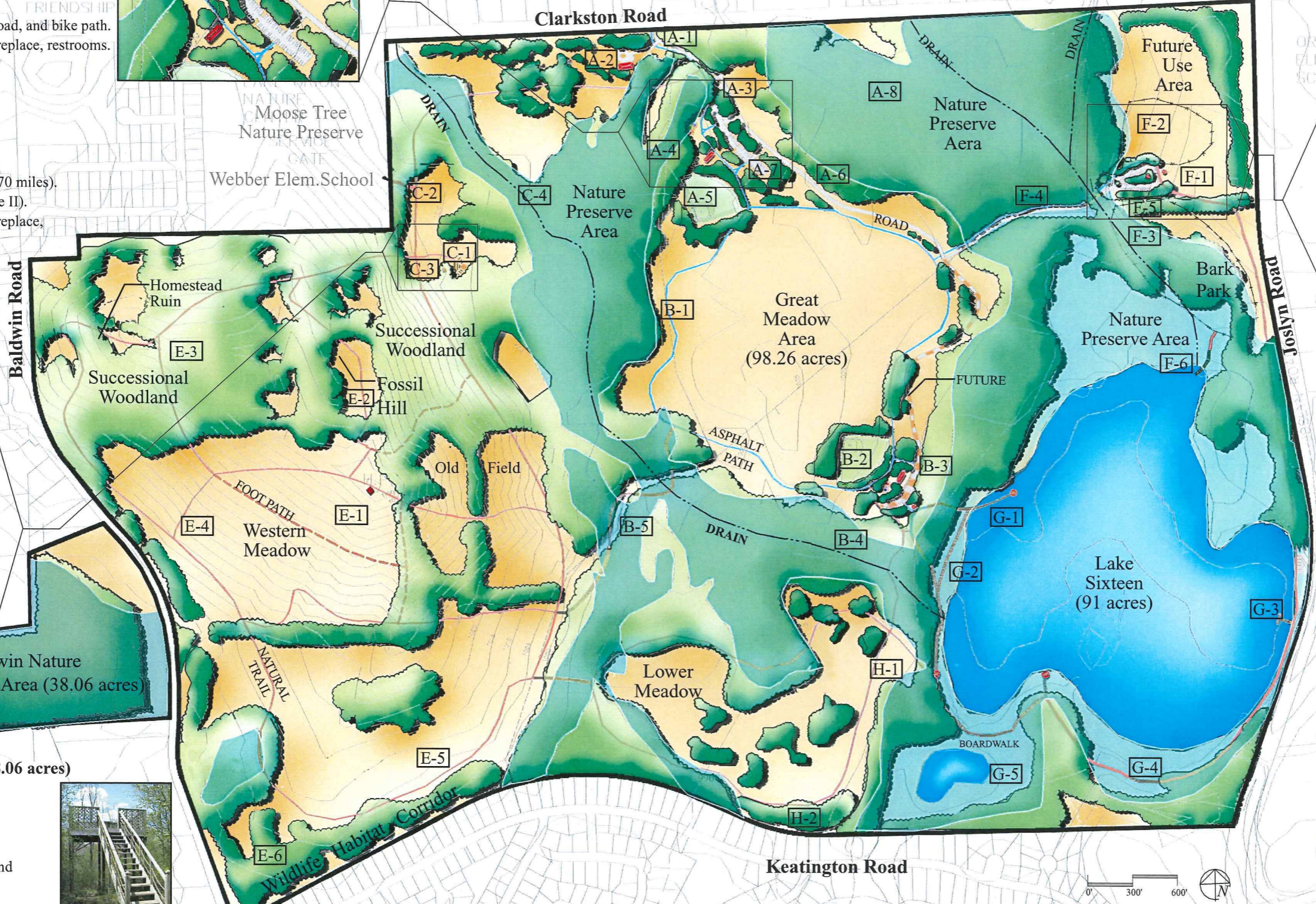
G. Lake Sixteen

1. Covered overlook and docks (Phase II).
2. Shoreline boardwalk (Phase II).
3. Existing accessible boardwalk and fishing pier. Boat access from Joslyn Road.
4. Upland trail.
5. Wetland boardwalk and overlook.



H. Lower Meadow

1. Nature trail loop.
2. Wildlife habitat corridor and buffer area.



Orion Oaks Master Plan Oakland County Parks, Michigan



12/4/01

